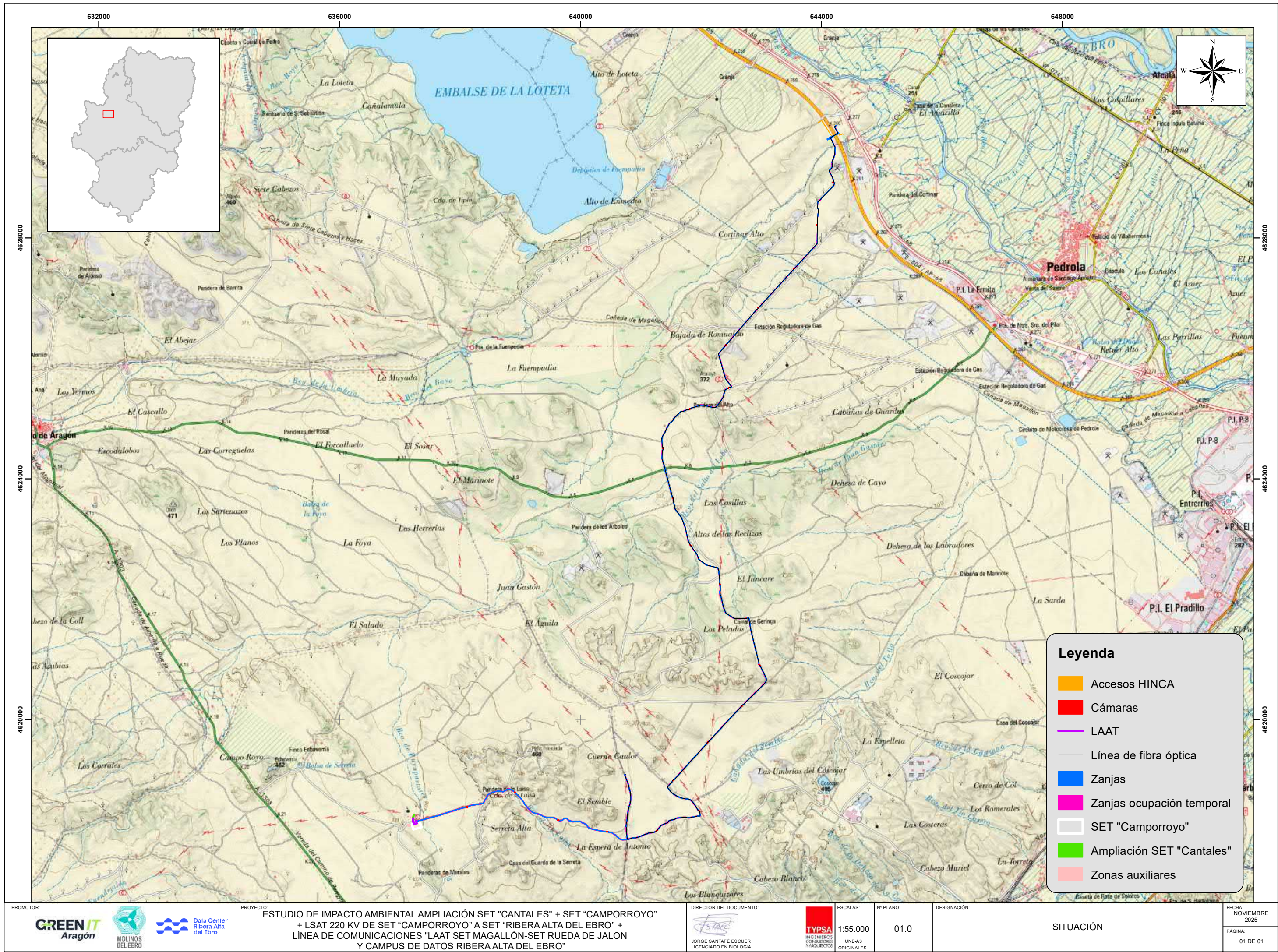


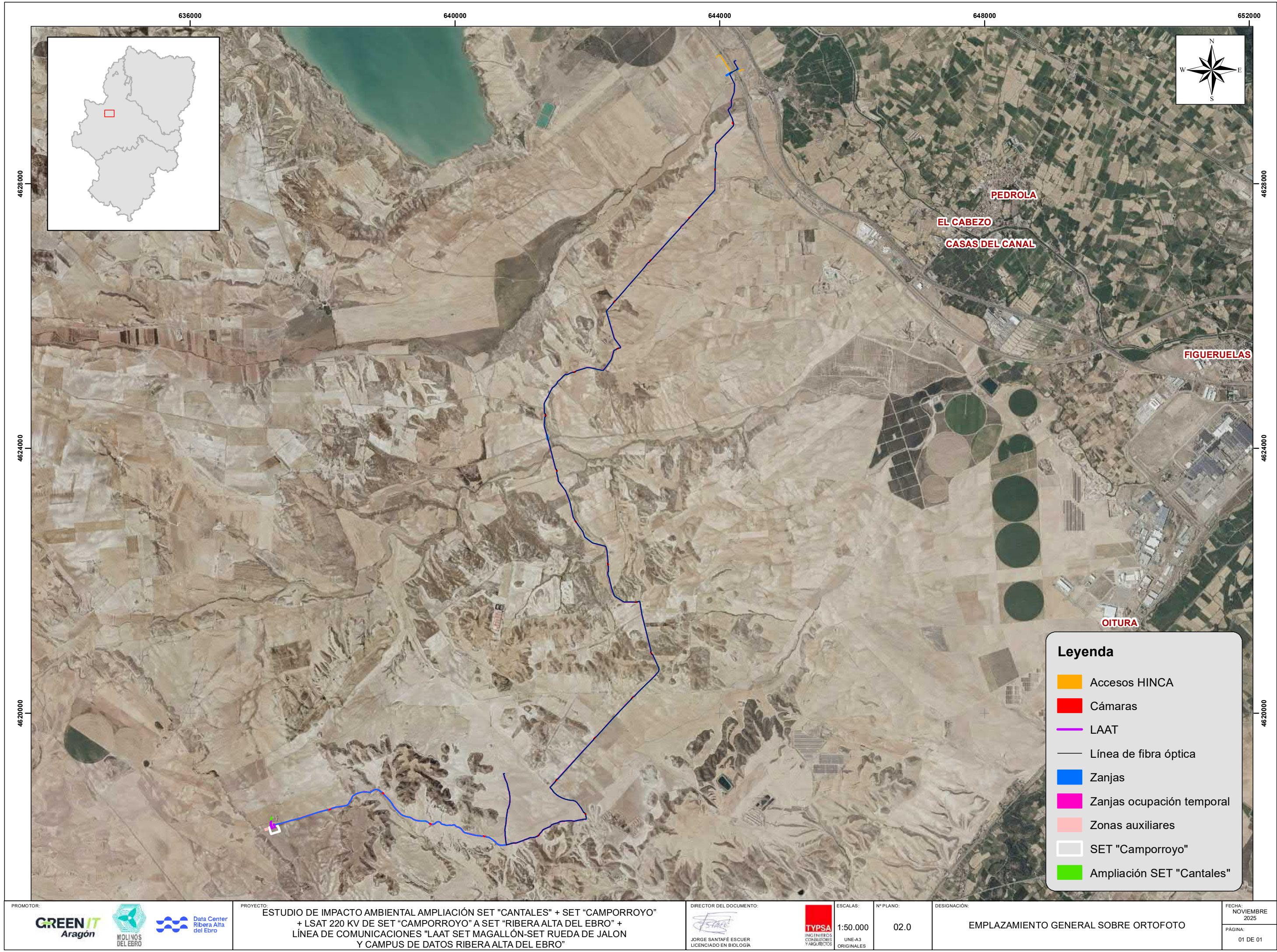


## ANEXO II: PLANOS

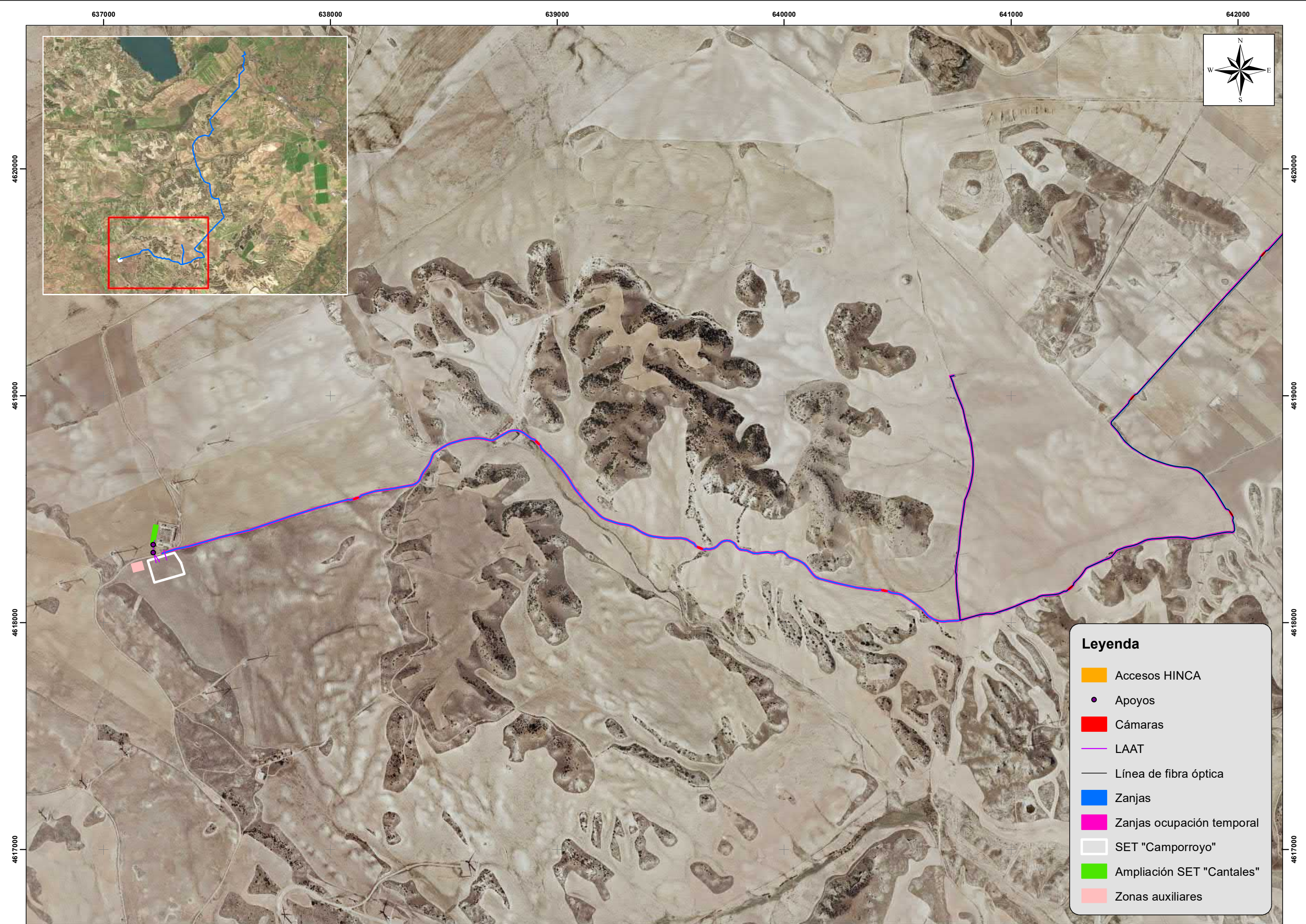




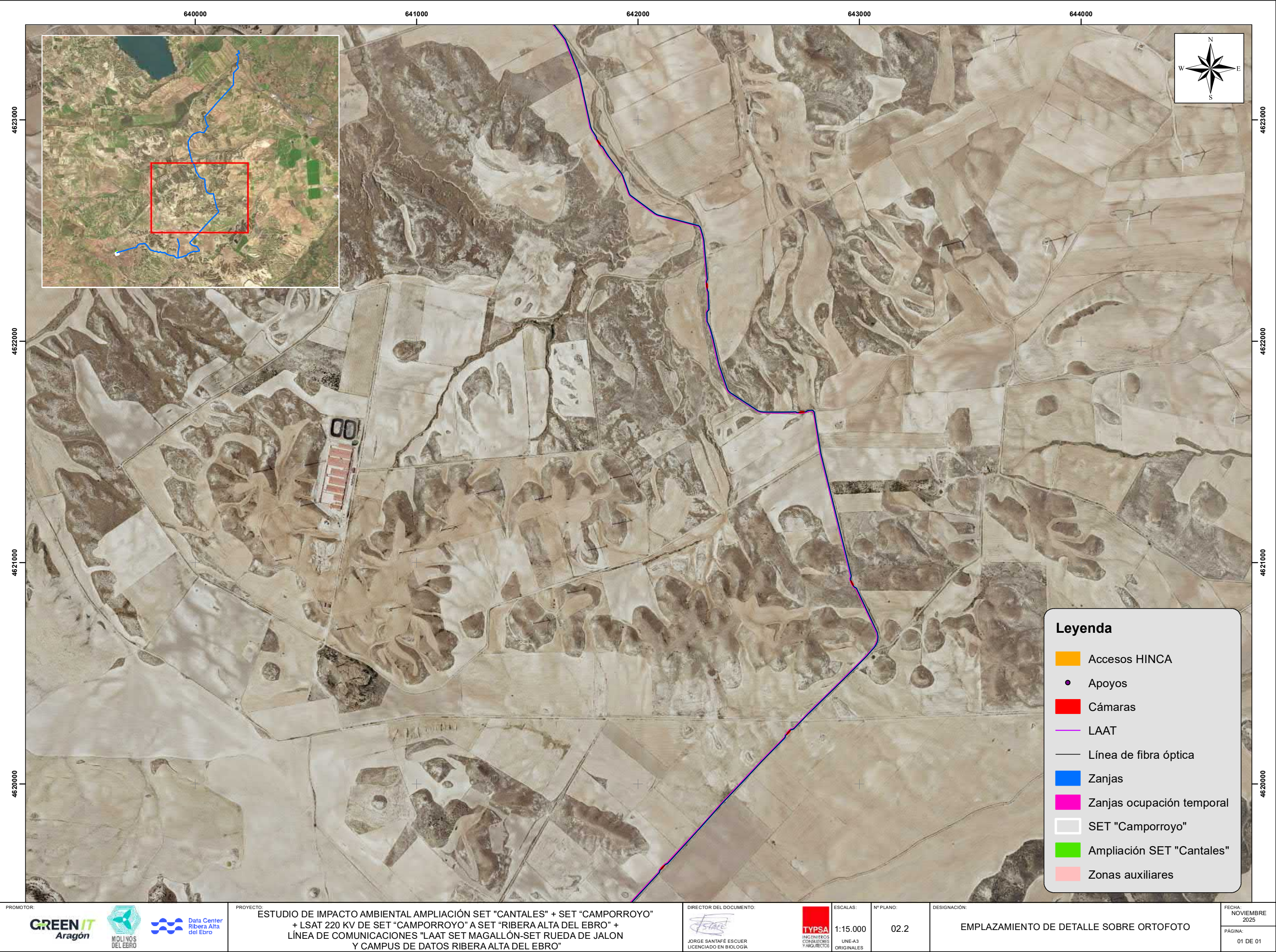




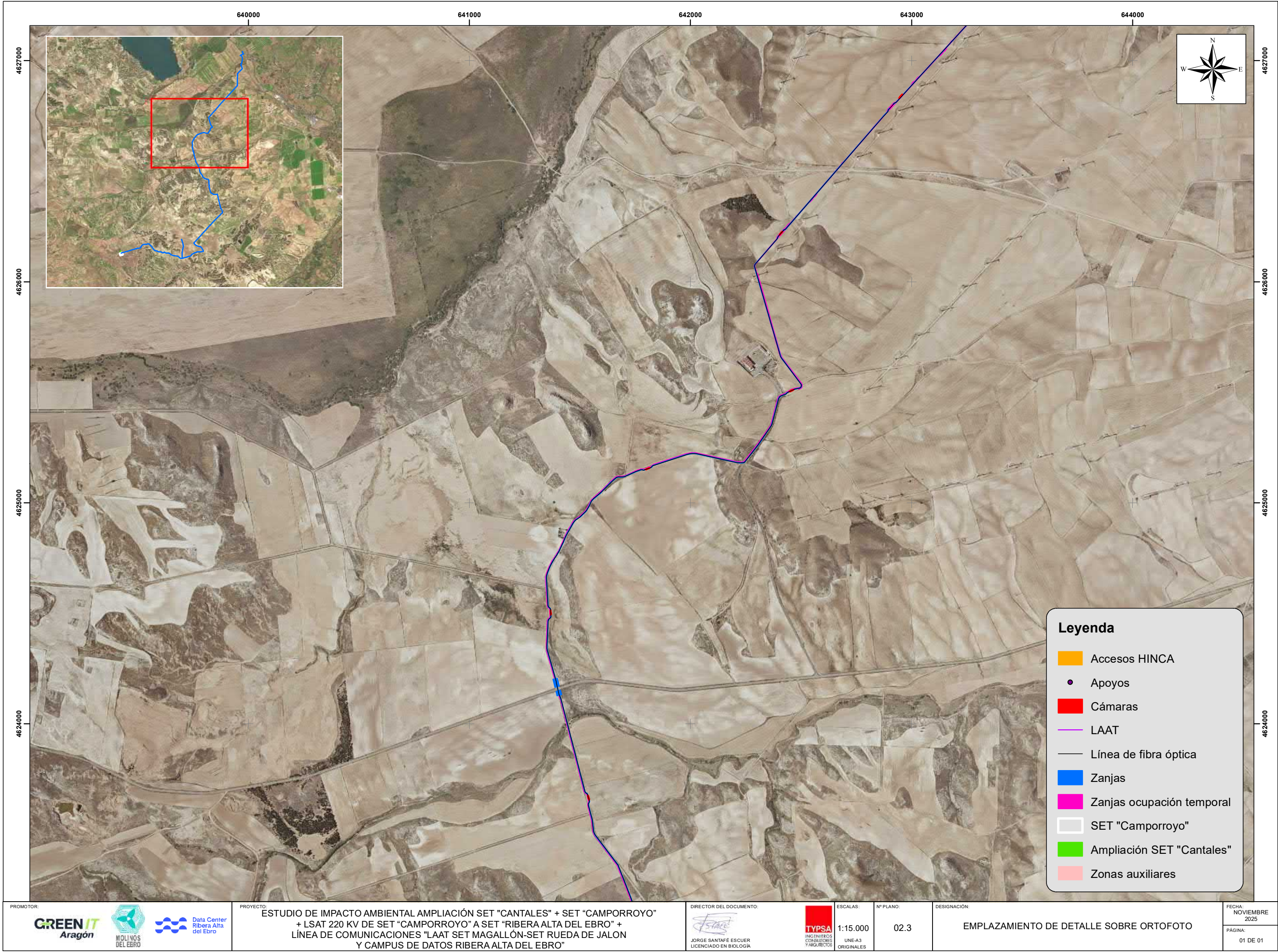




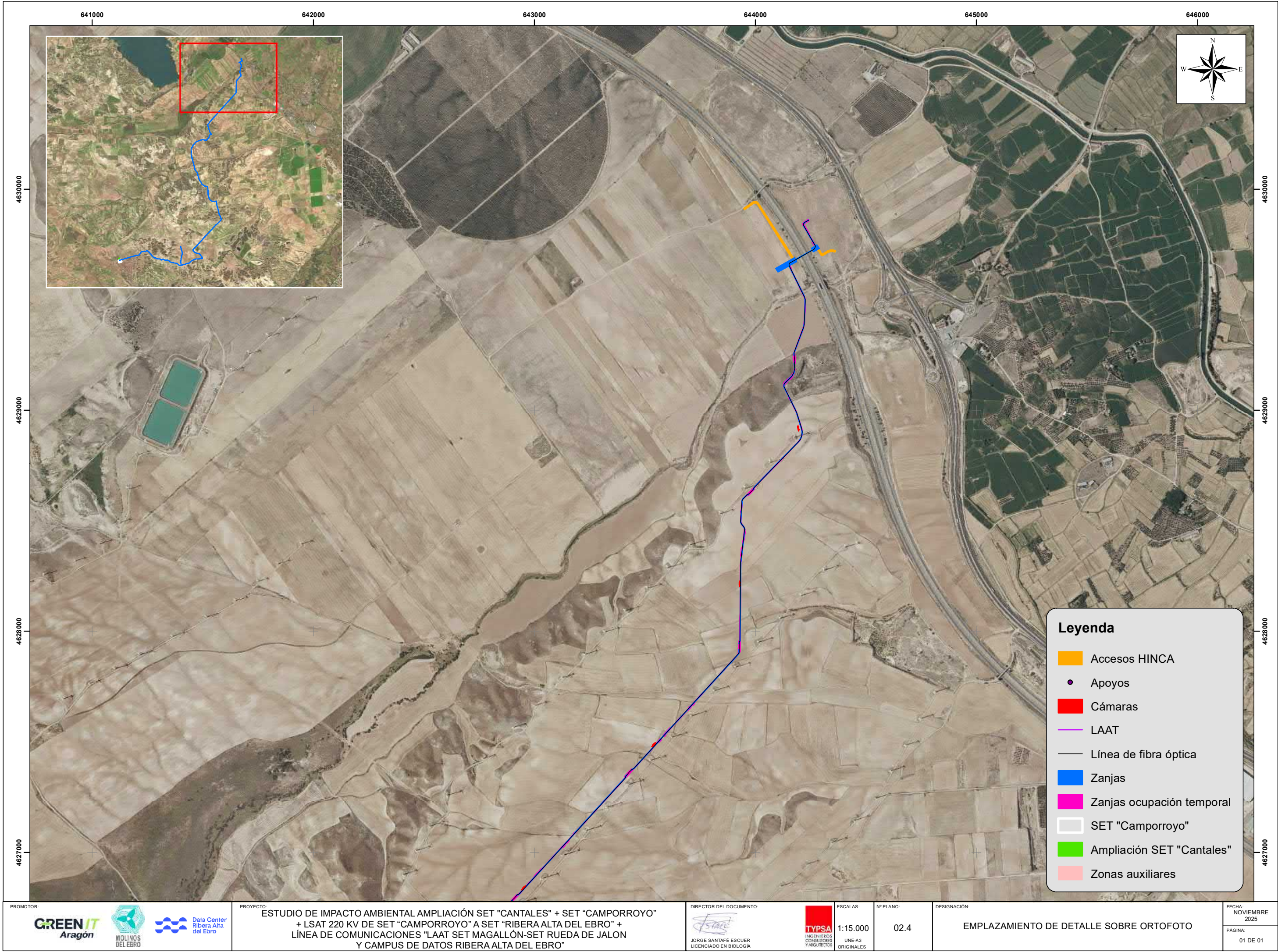




















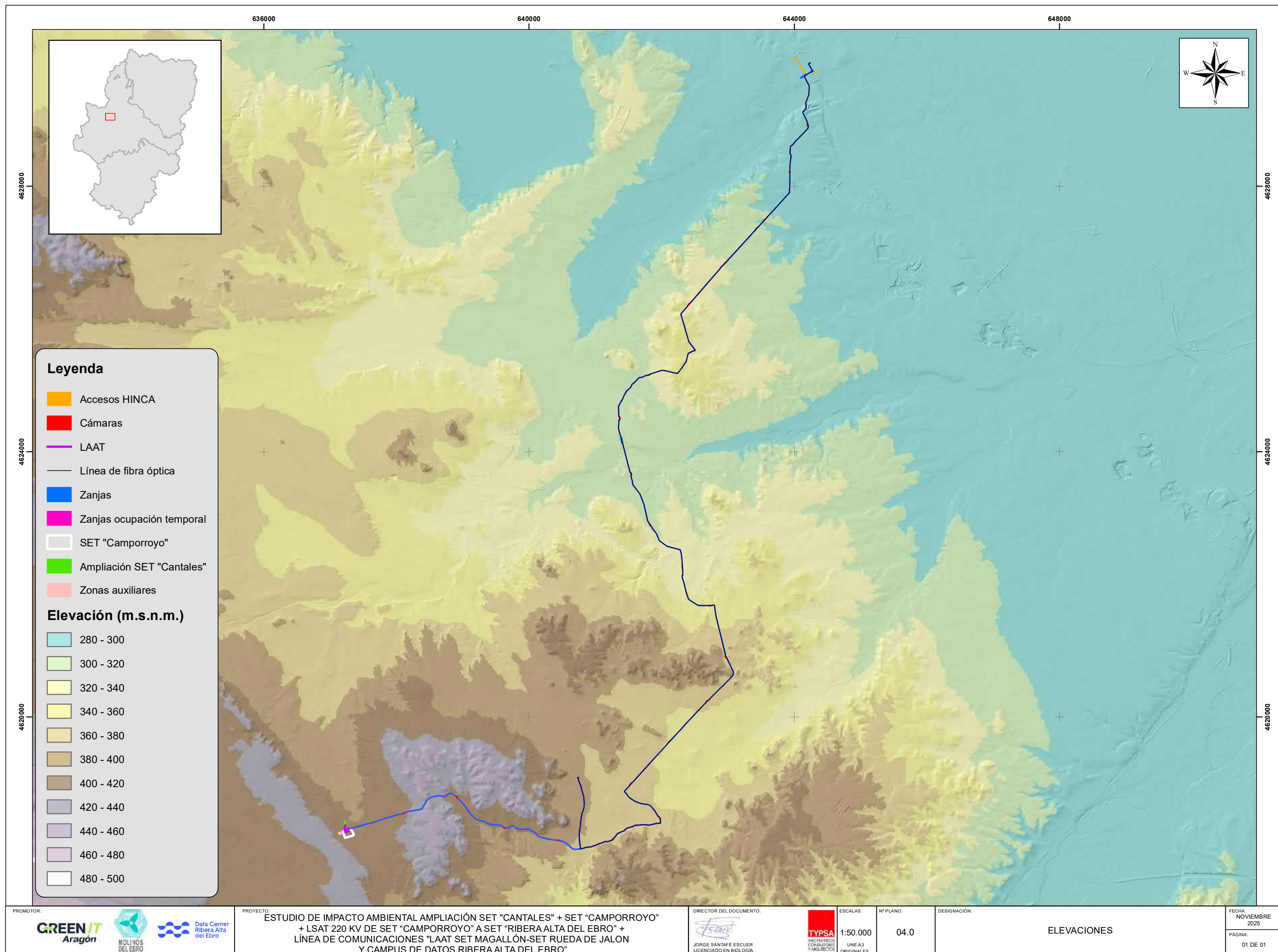
















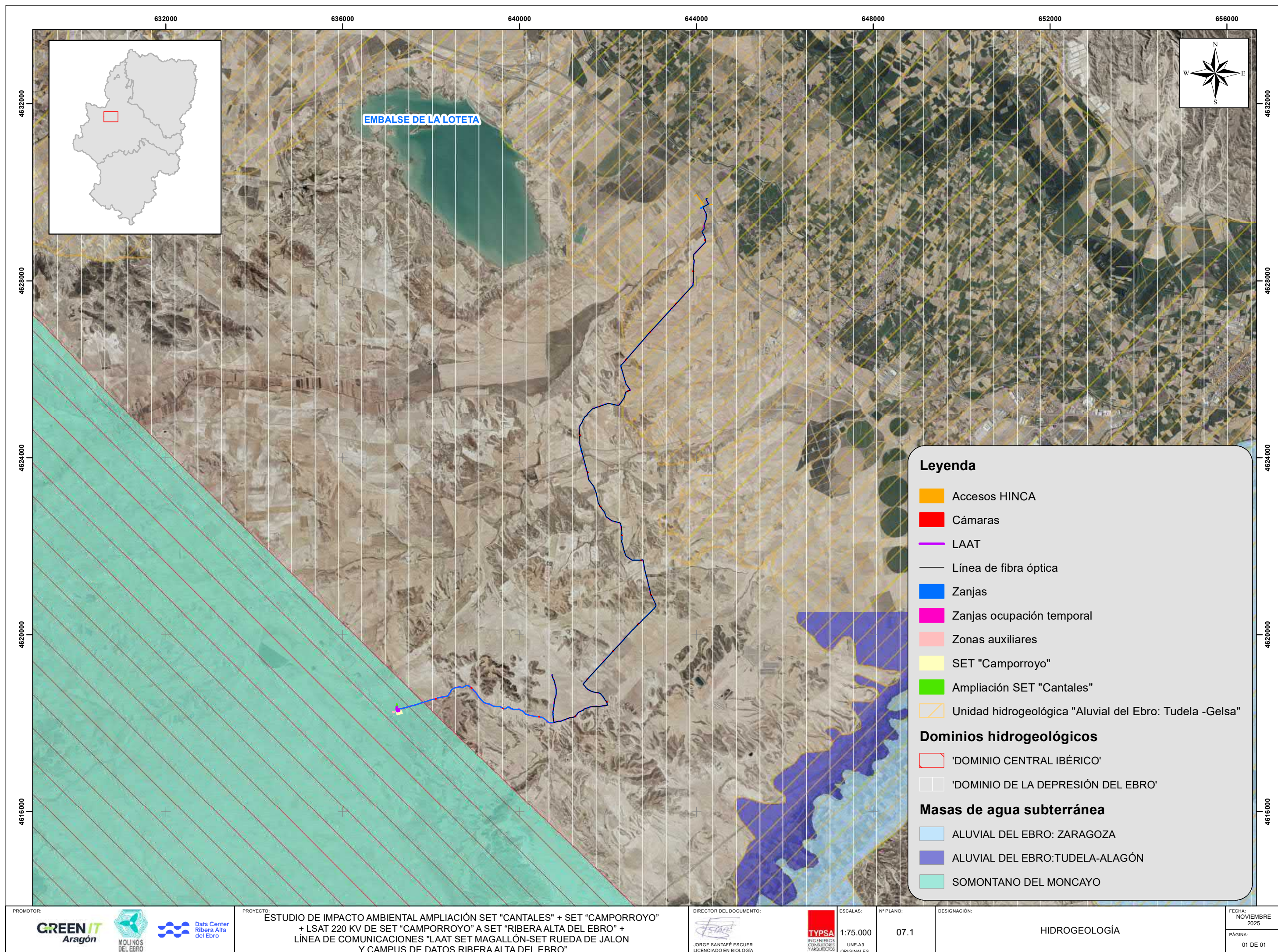




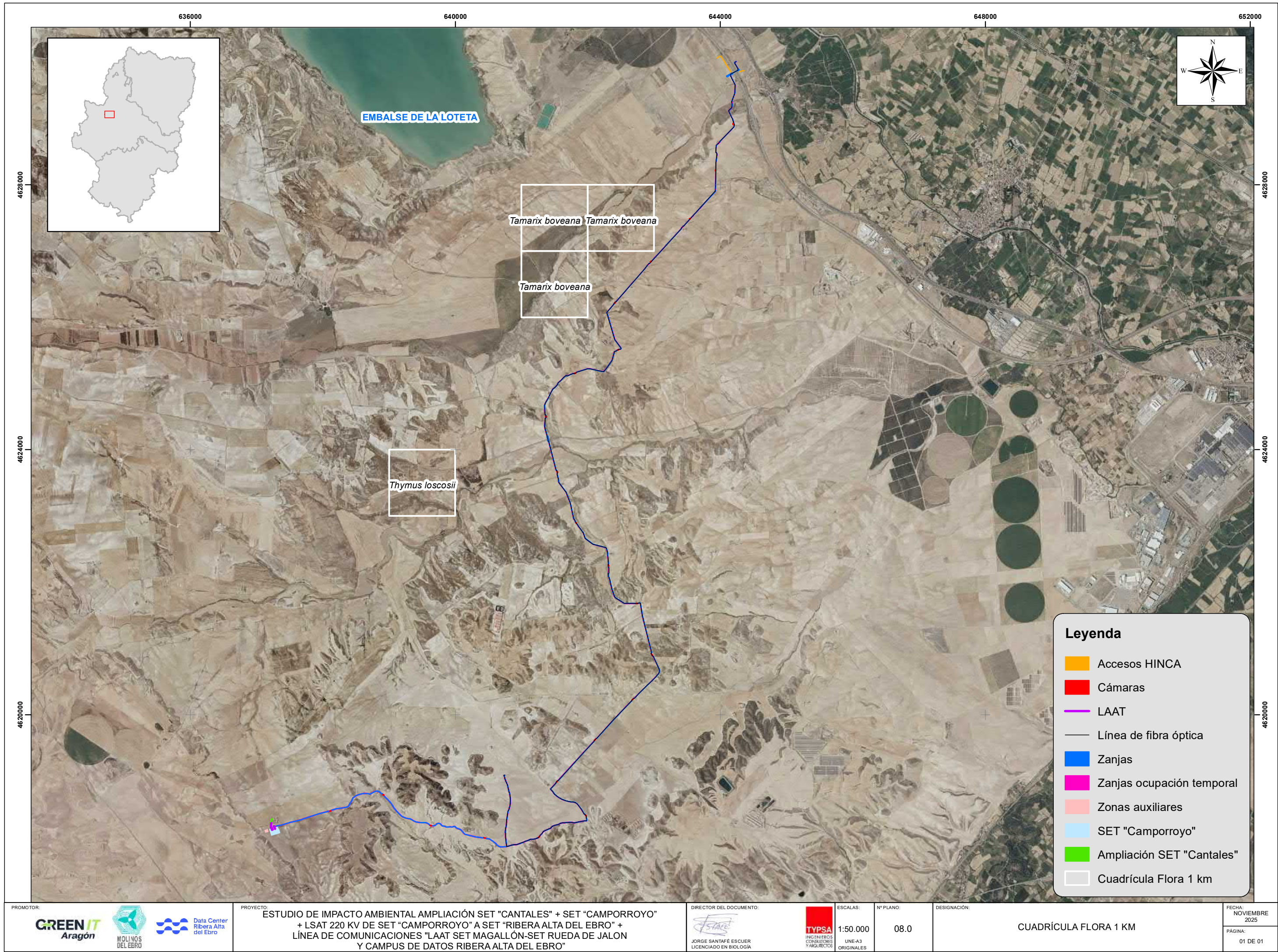




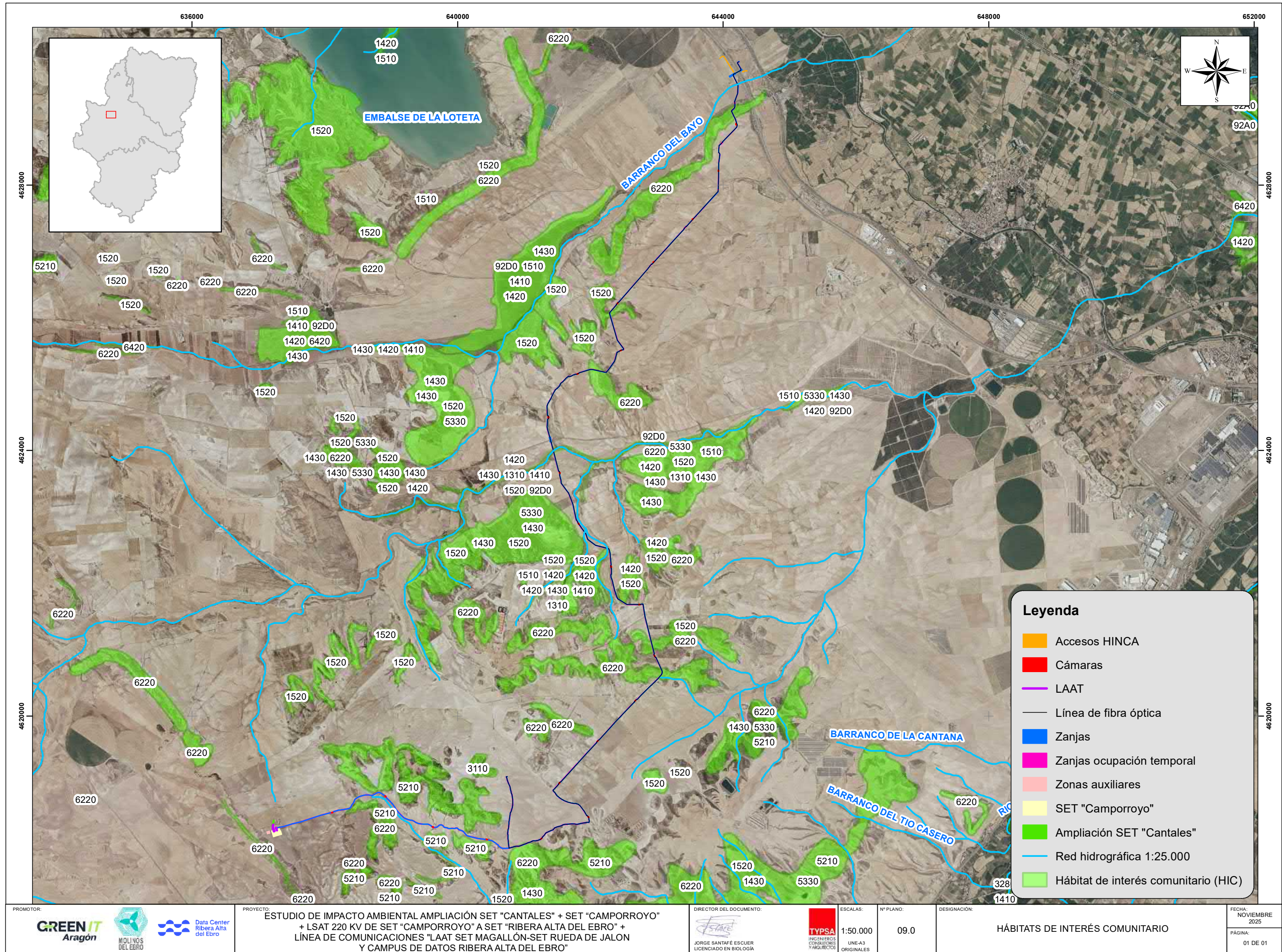




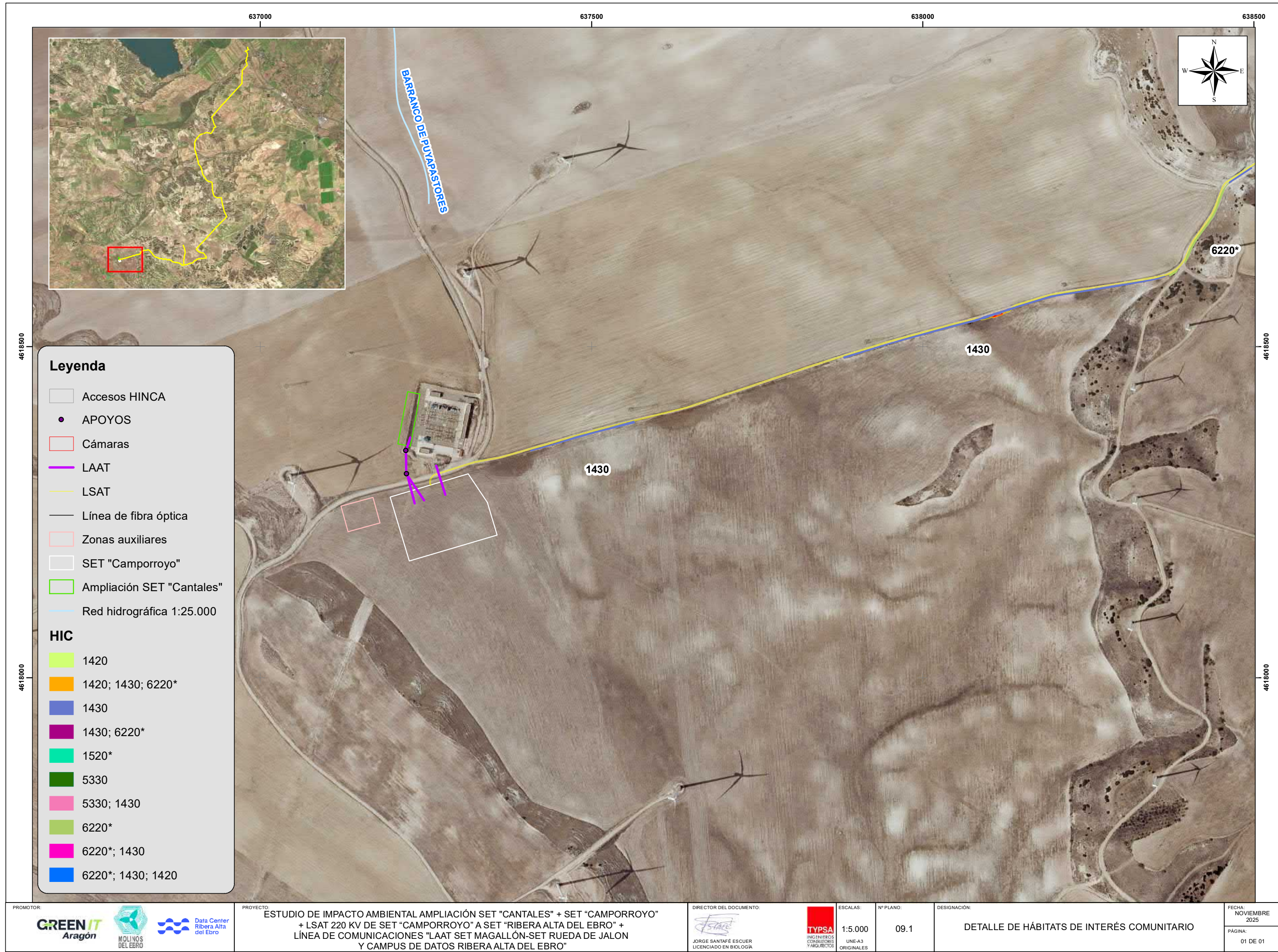




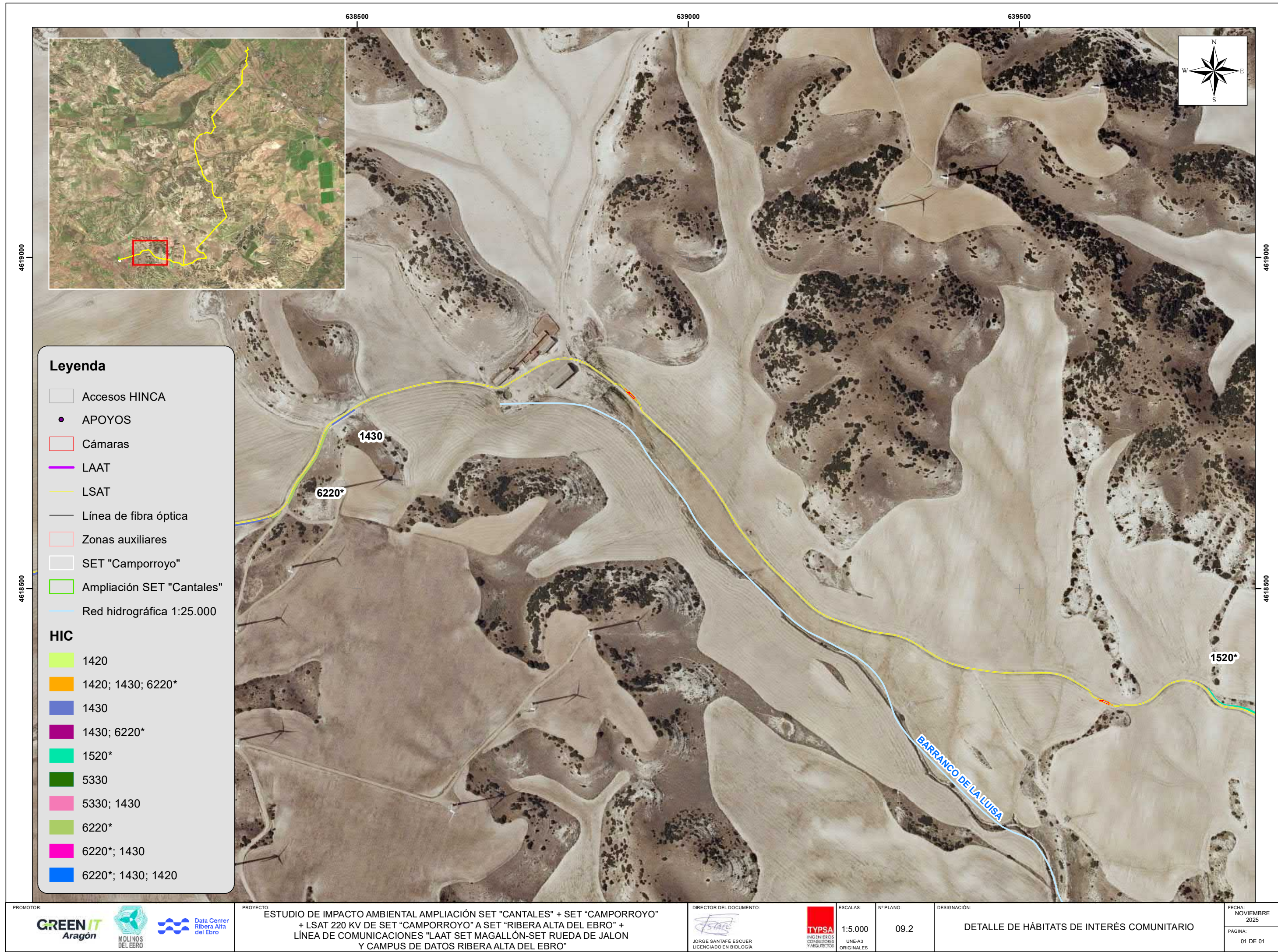




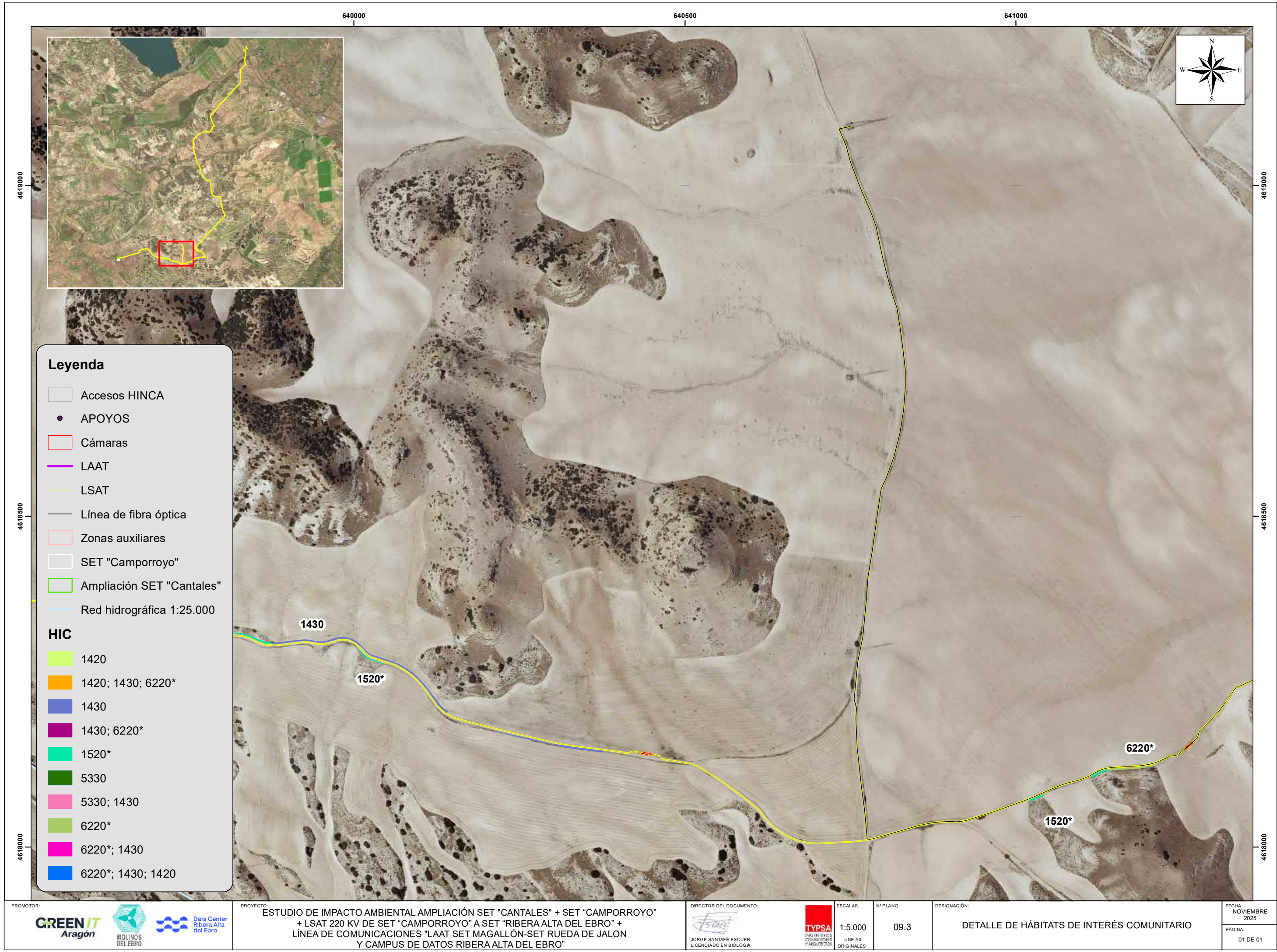




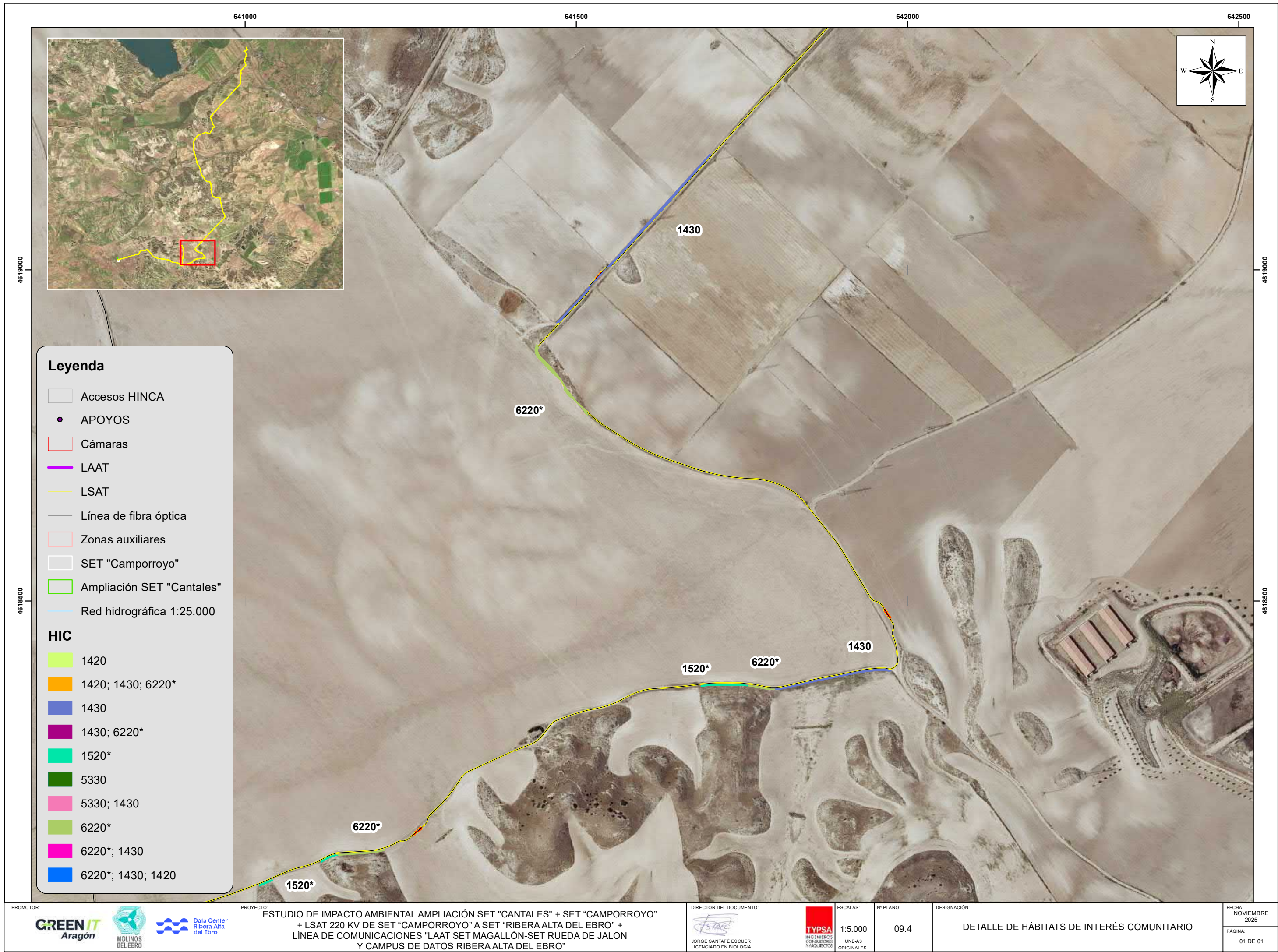




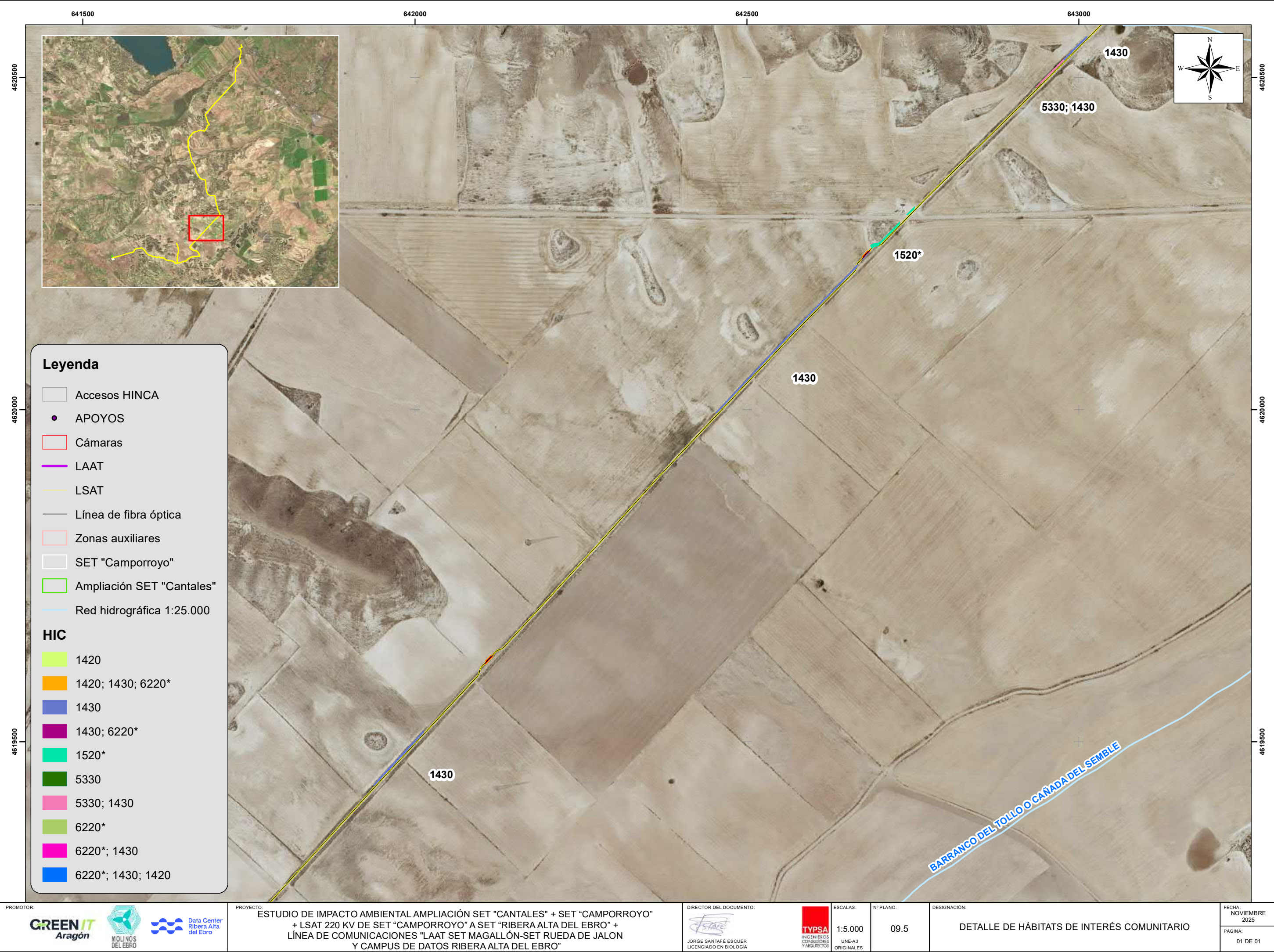












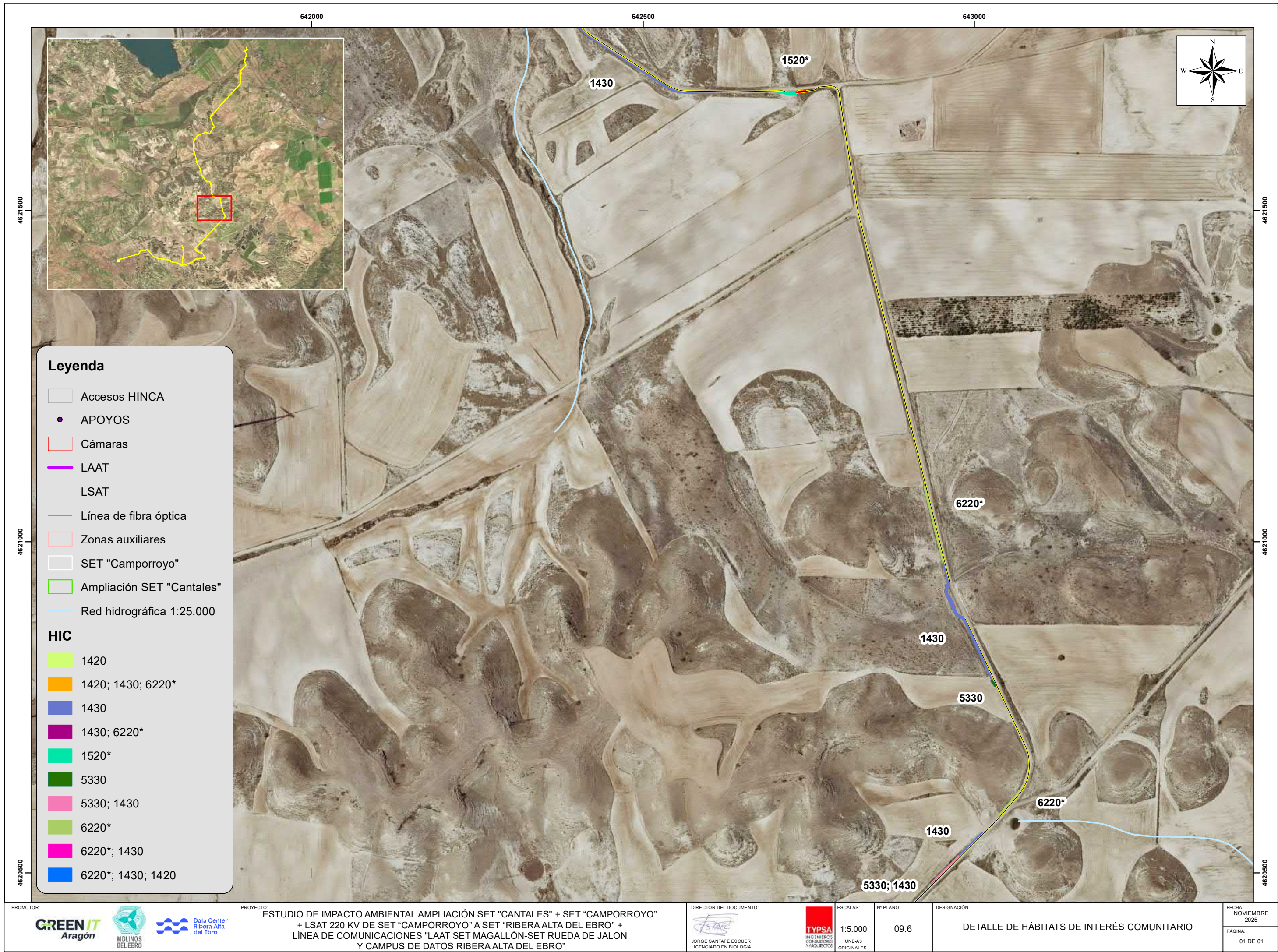
**Leyenda**

- Accesos HINCA
- APOYOS
- Cámaras
- LAAT
- LSAT
- Línea de fibra óptica
- Zonas auxiliares
- SET "Camporroyo"
- Ampliación SET "Cantales"
- Red hidrográfica 1:25.000

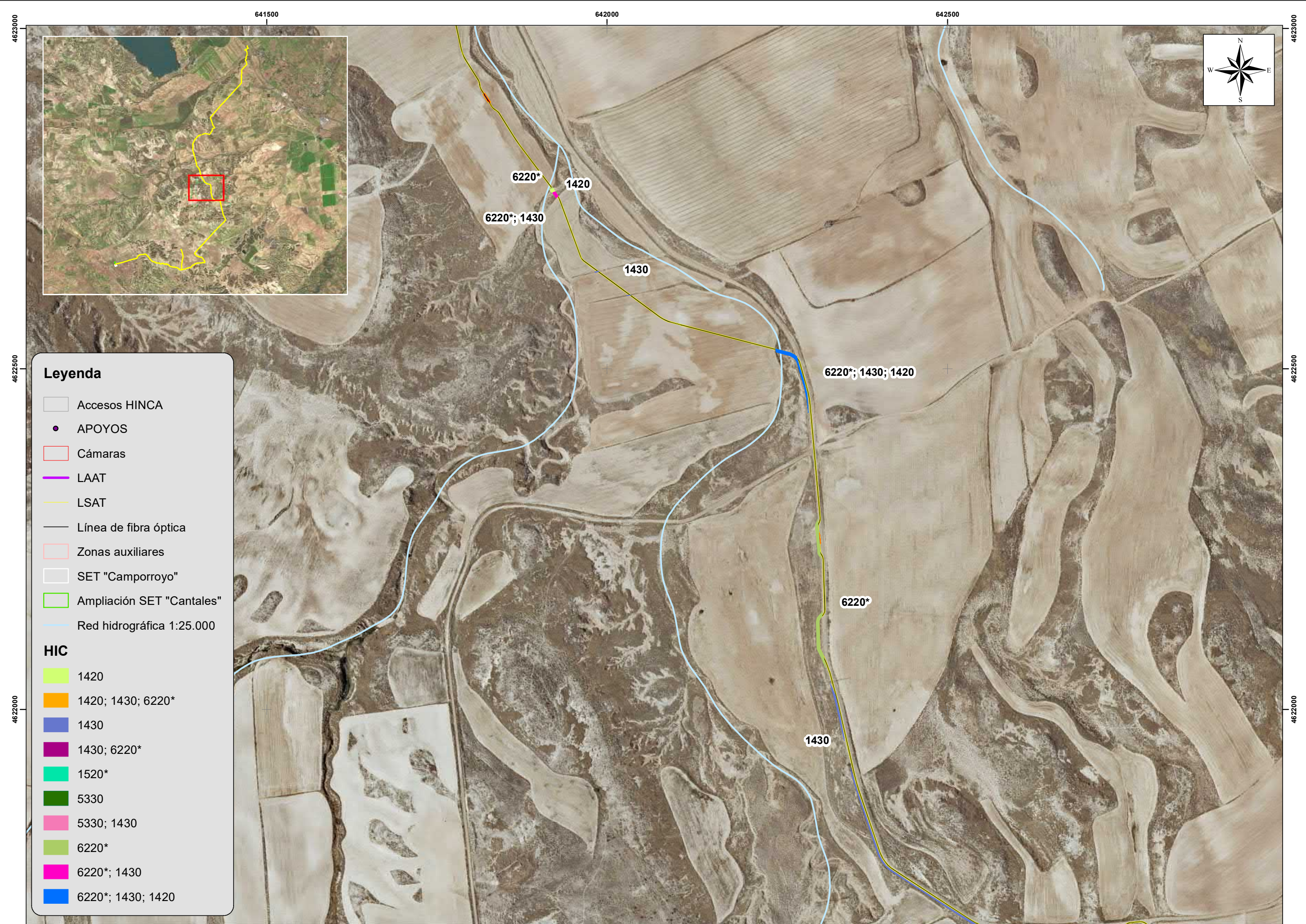
**HIC**

- 1420
- 1420; 1430; 6220\*
- 1430
- 1430; 6220\*
- 1520\*
- 5330
- 5330; 1430
- 6220\*
- 6220\*; 1430
- 6220\*; 1430; 1420









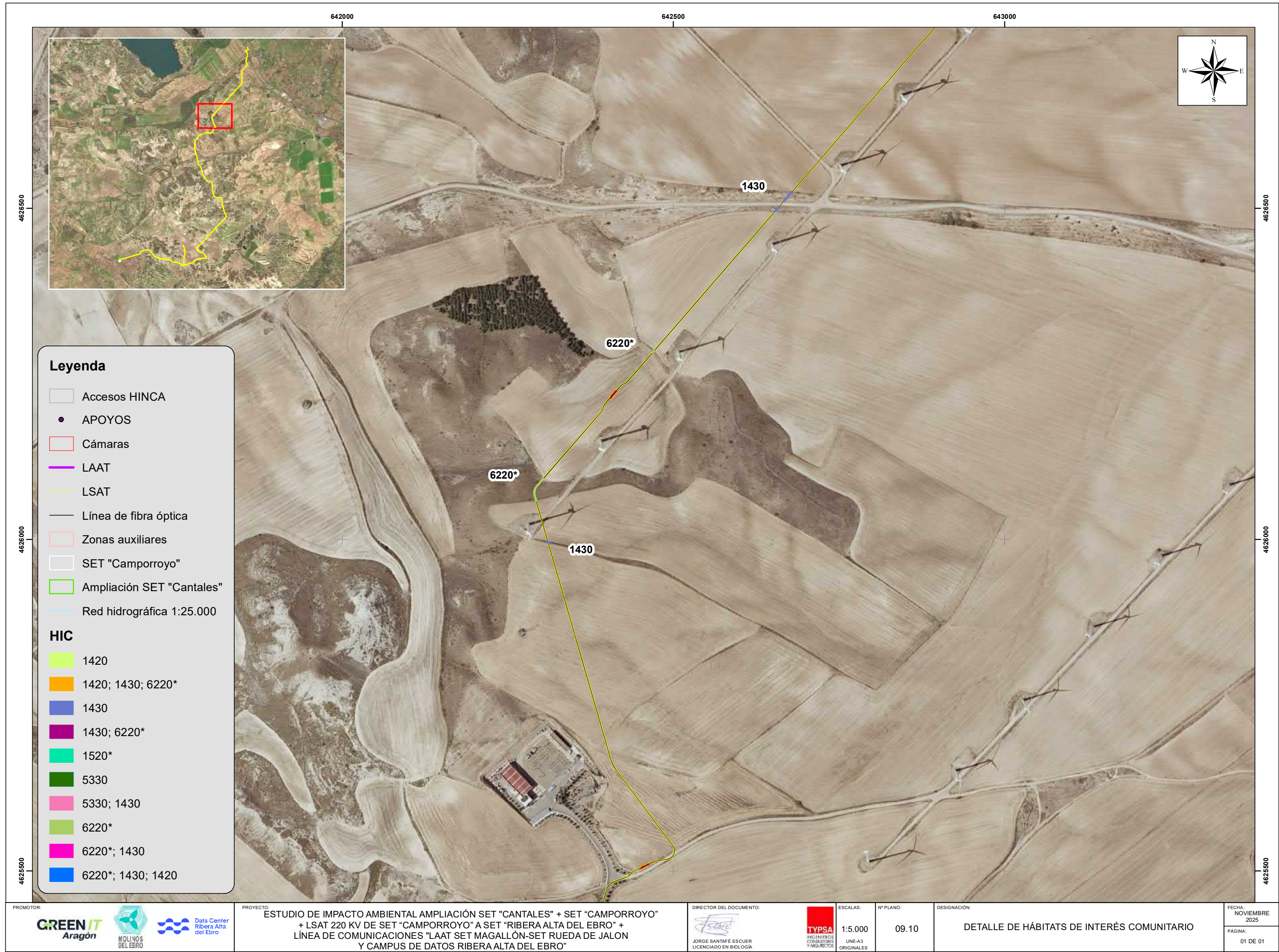




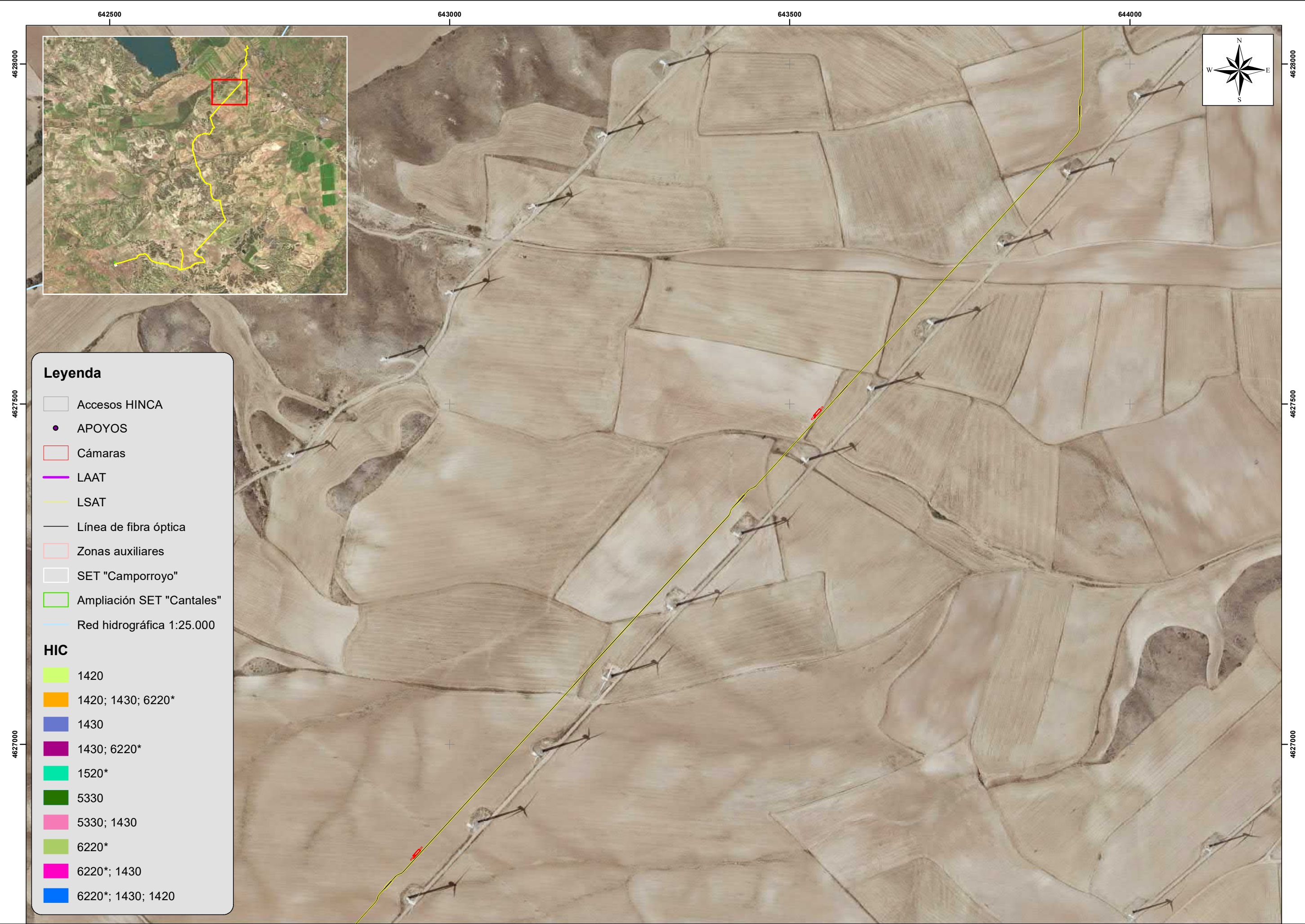




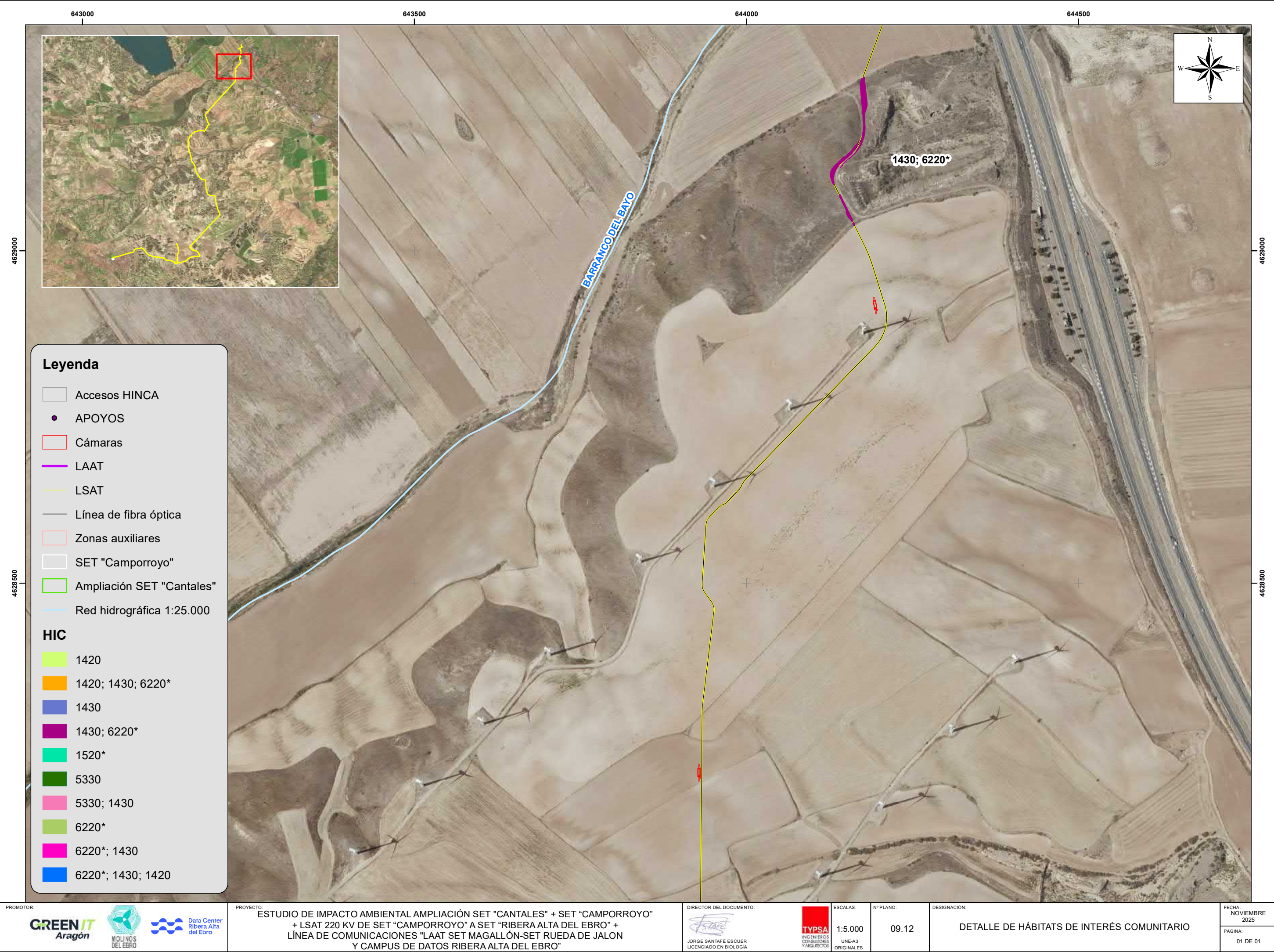








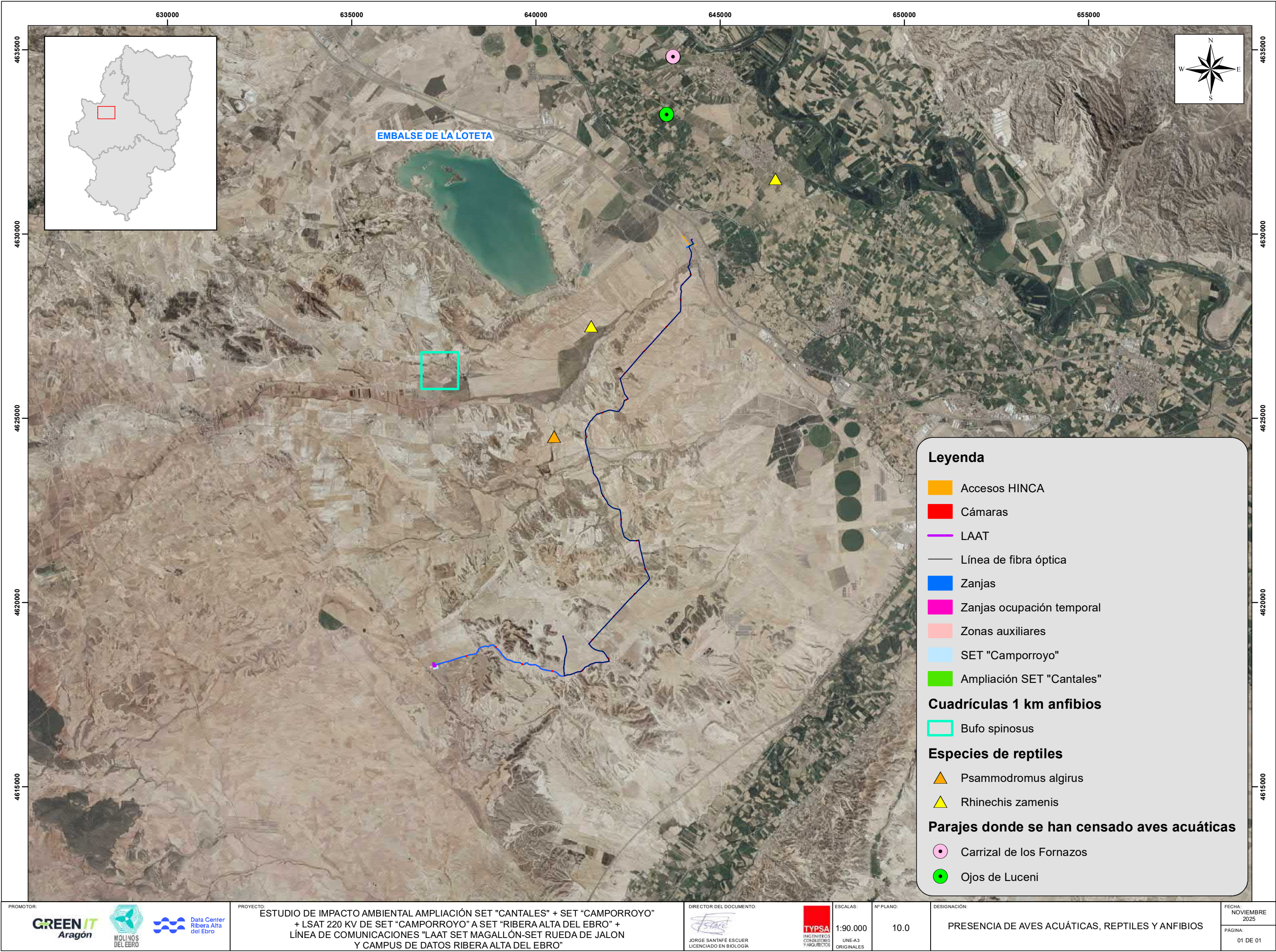




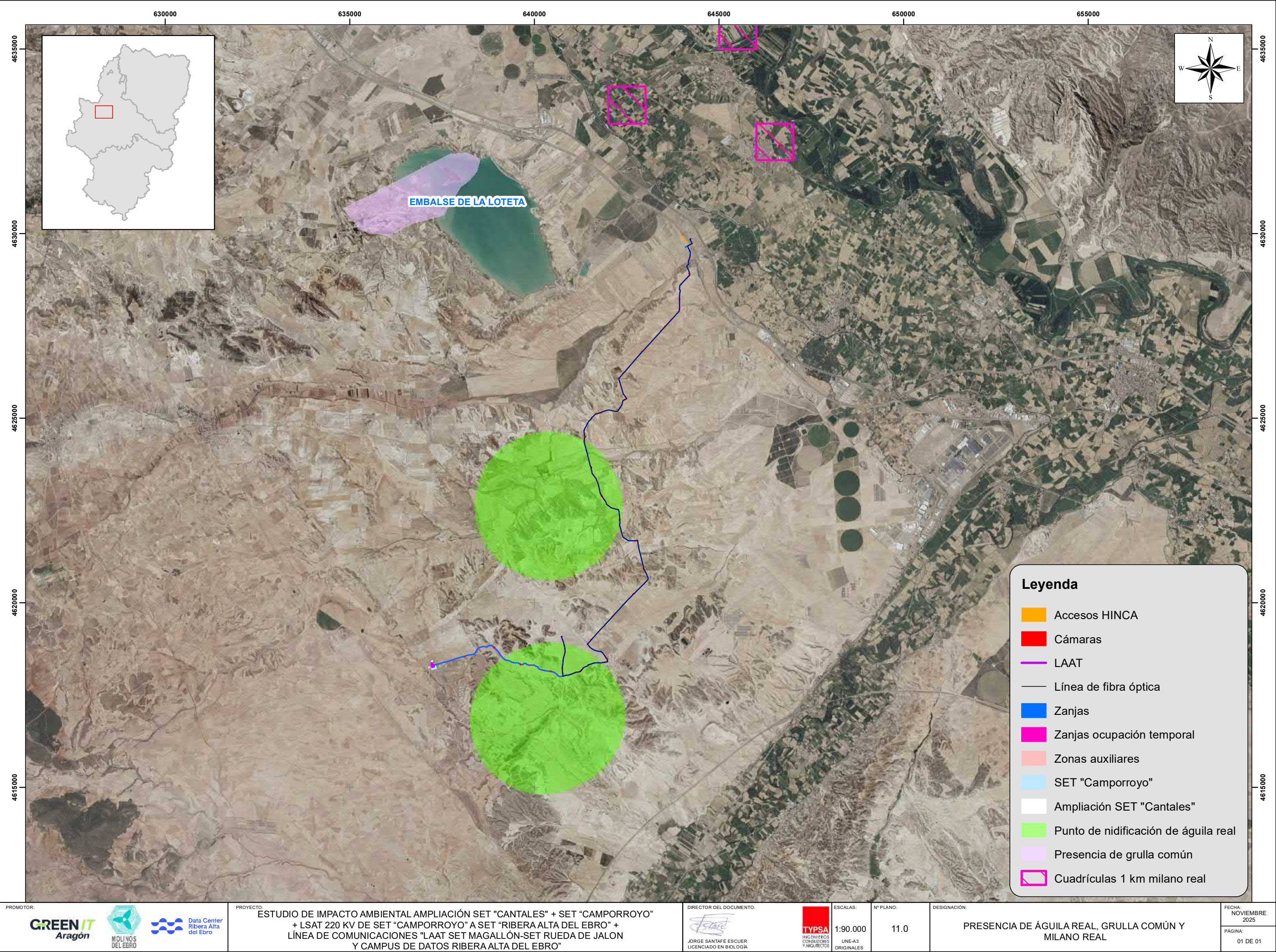




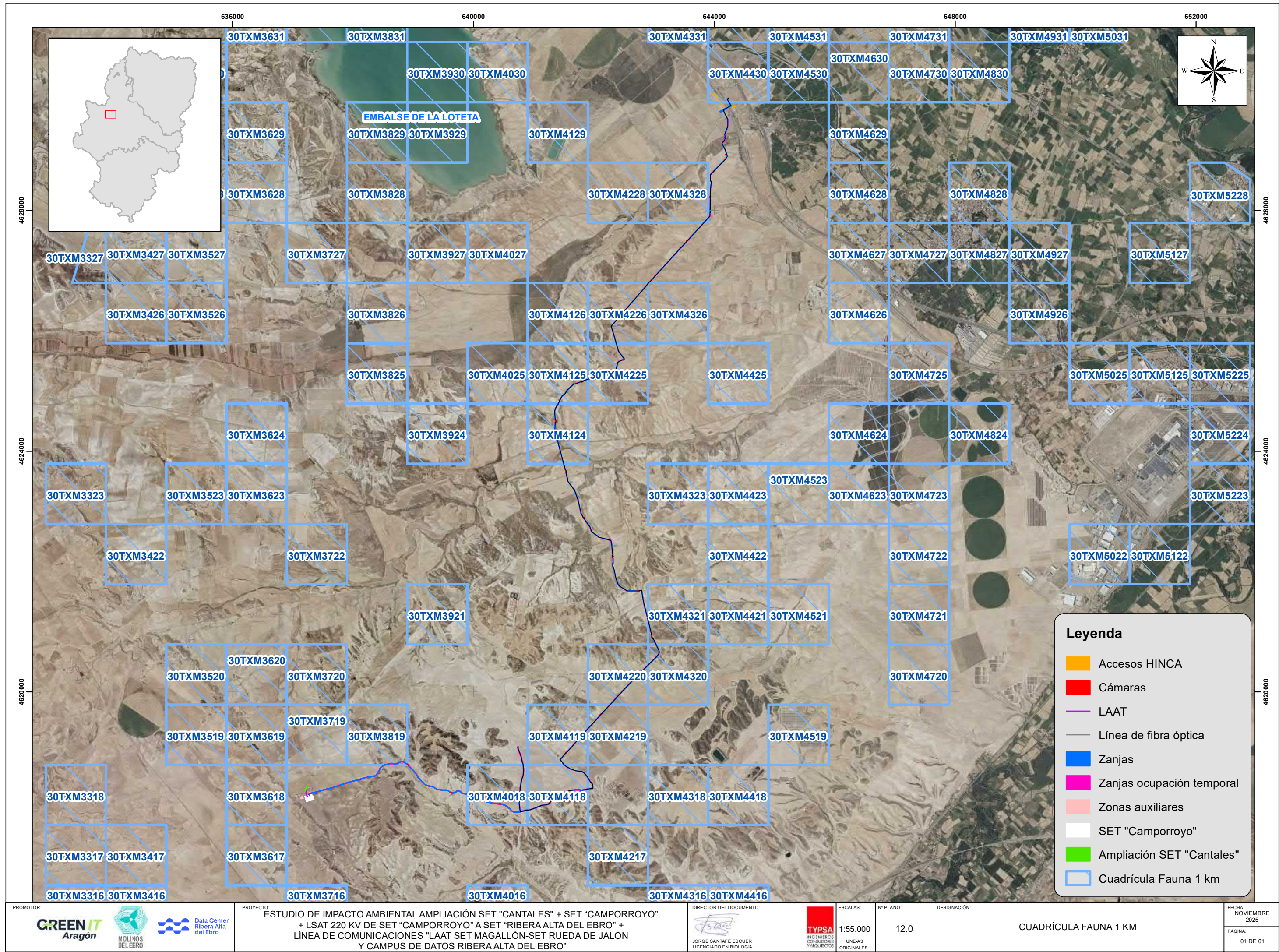




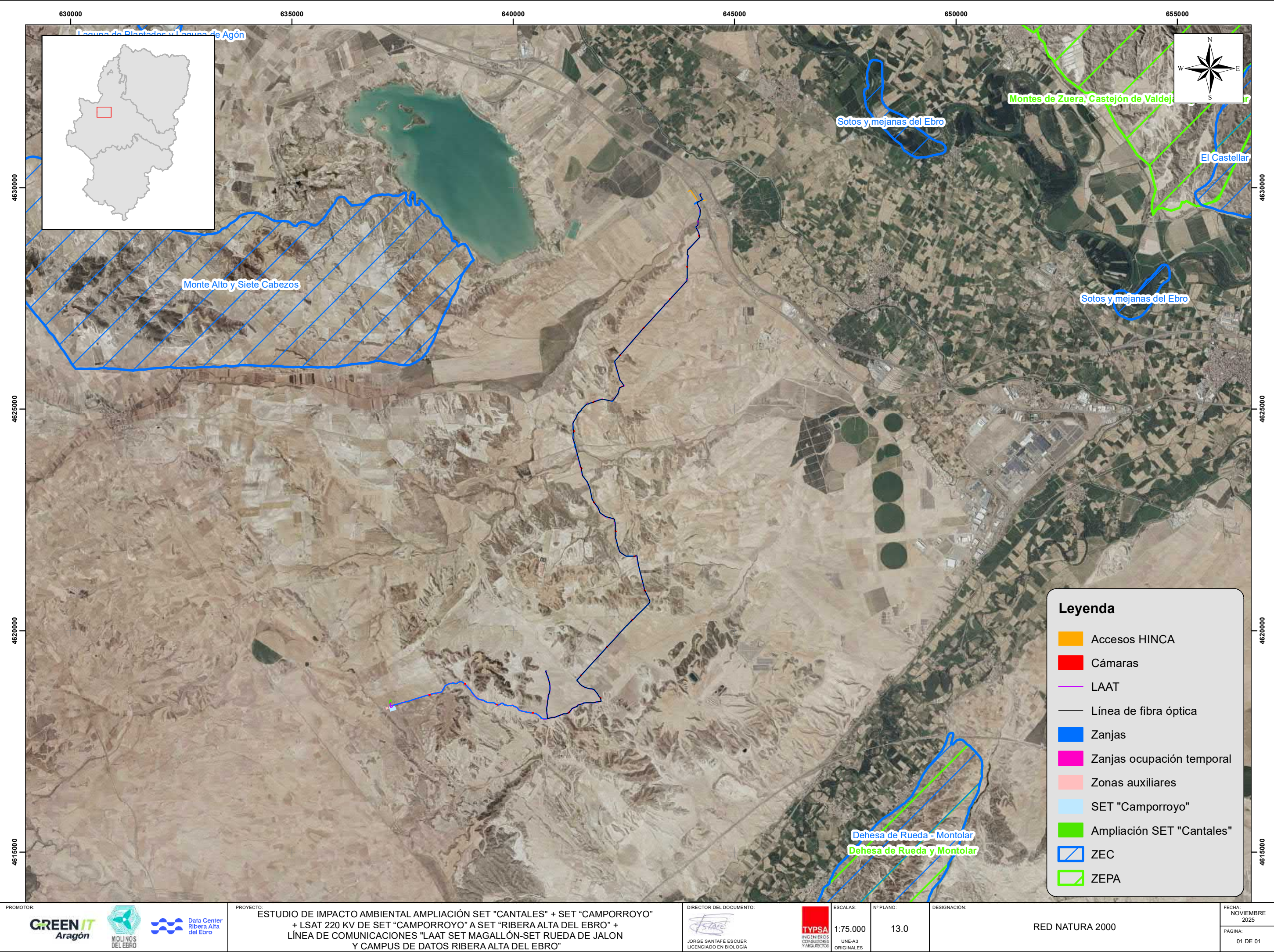




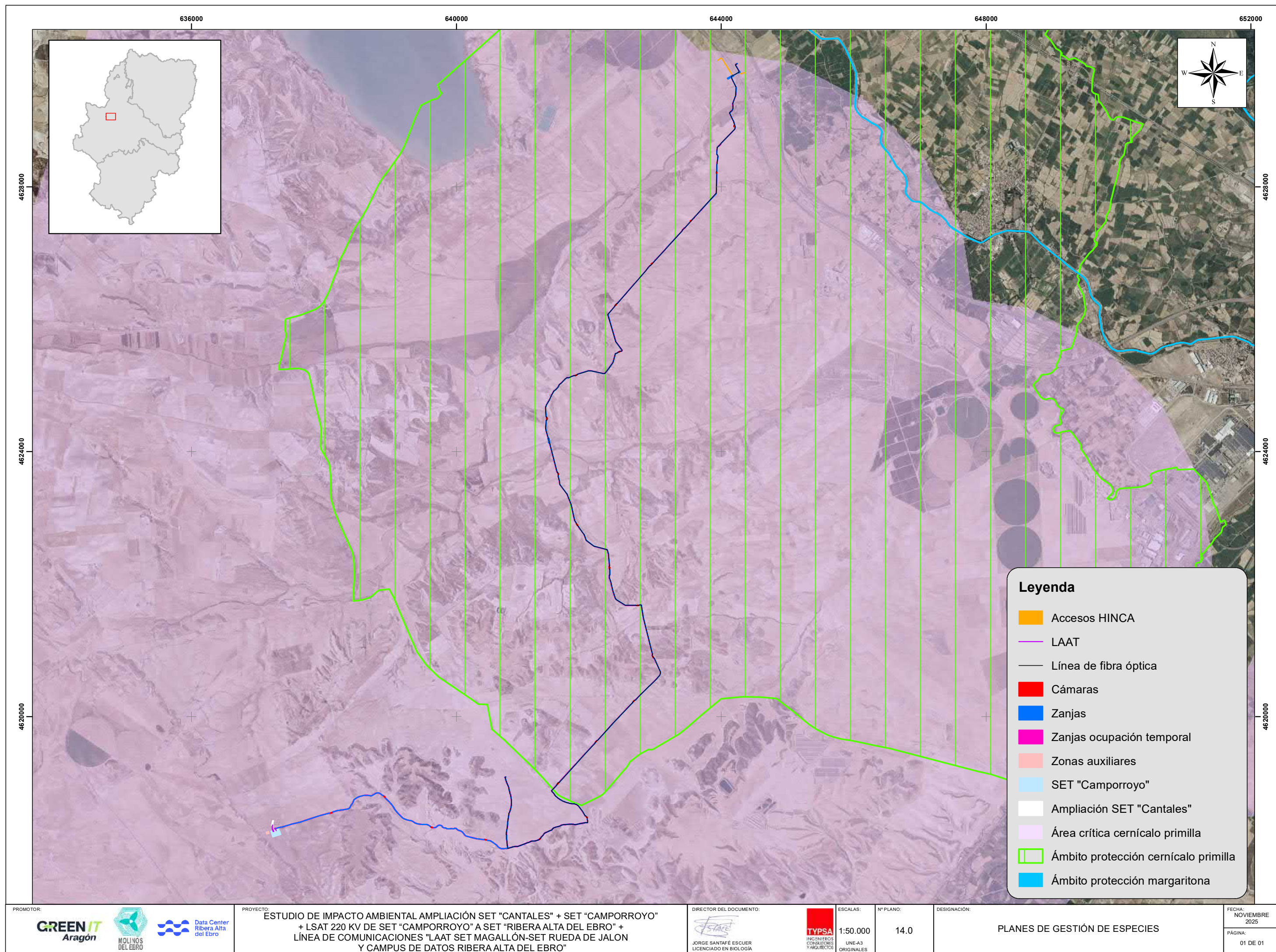








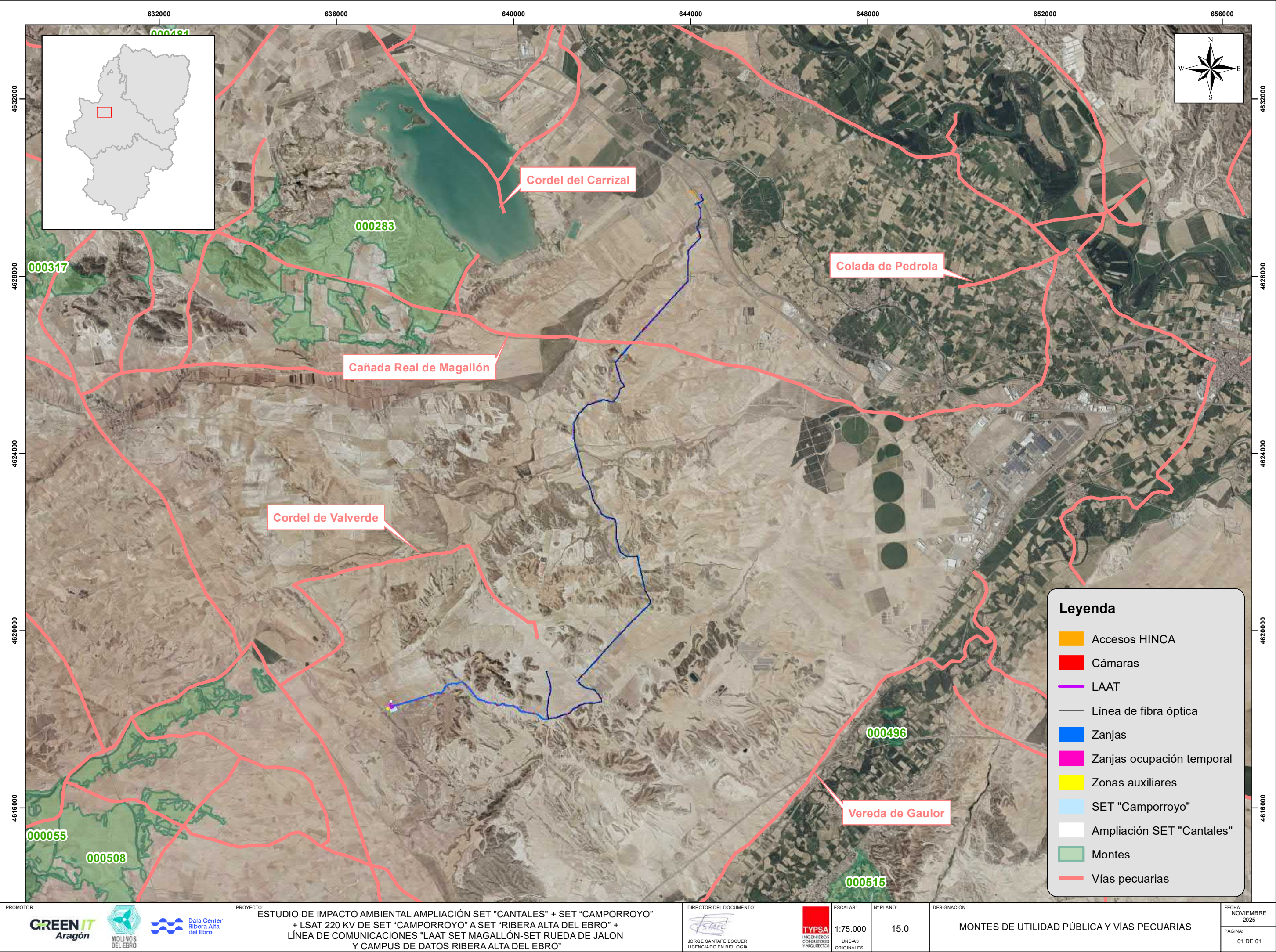












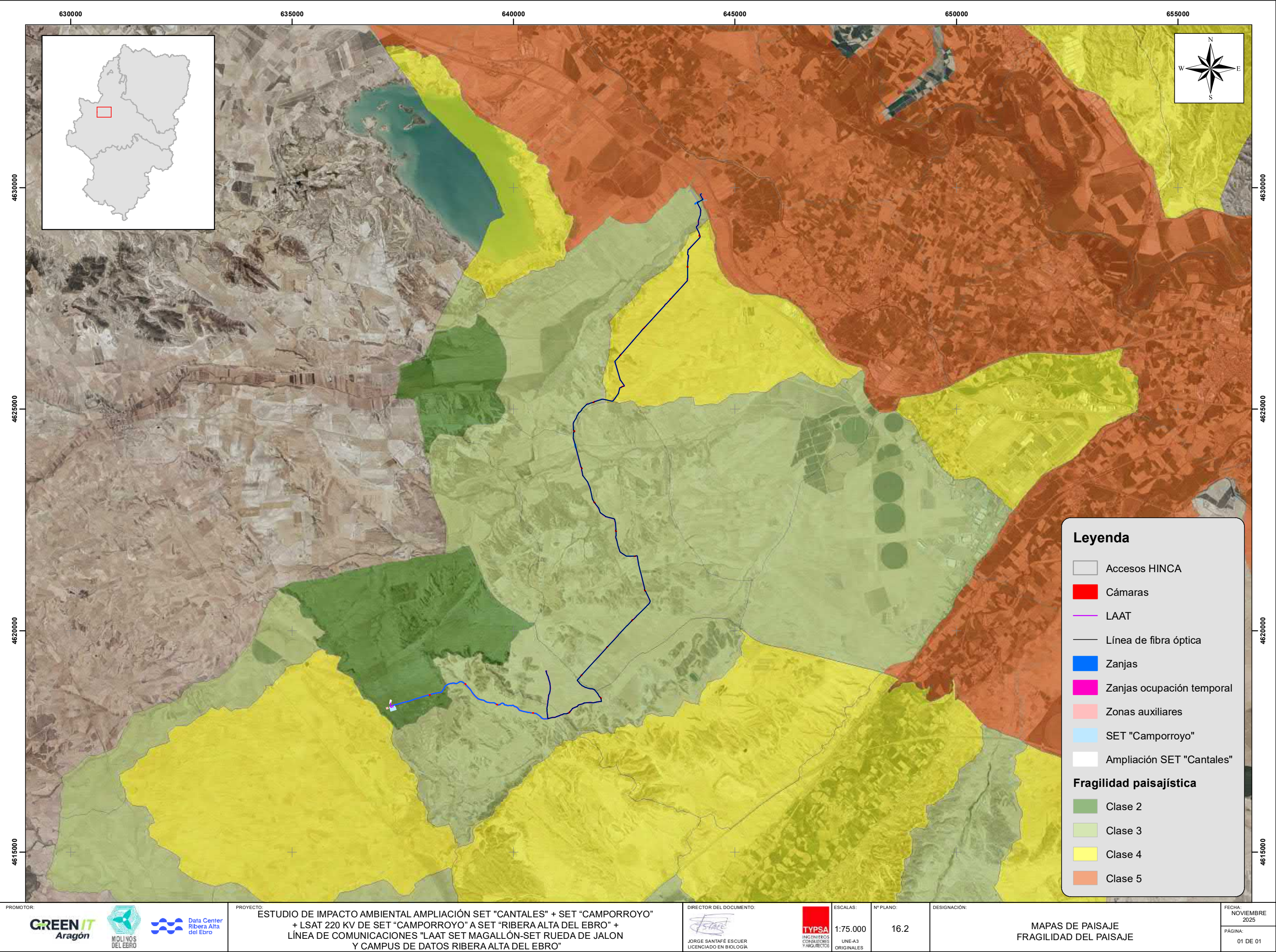








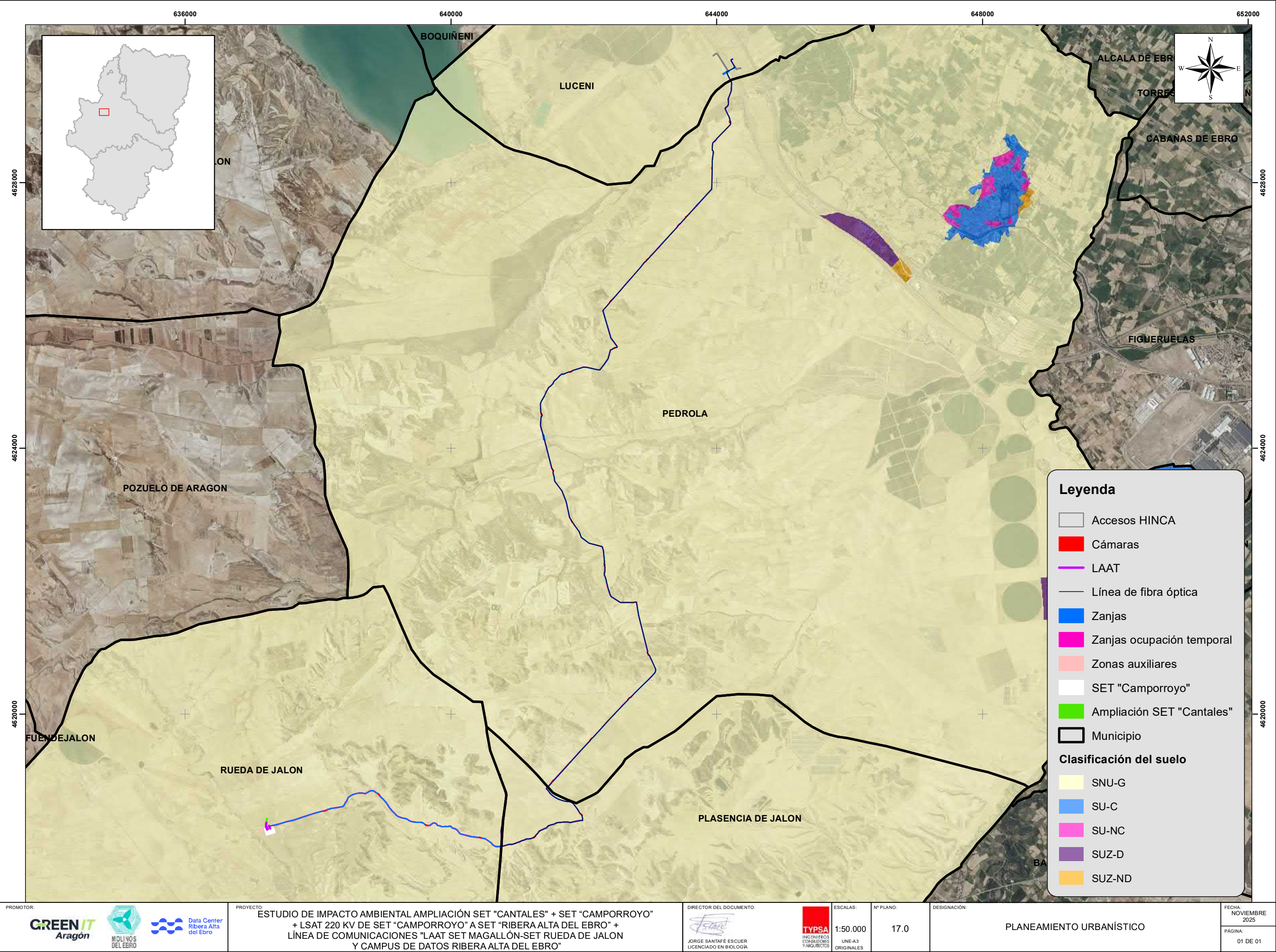








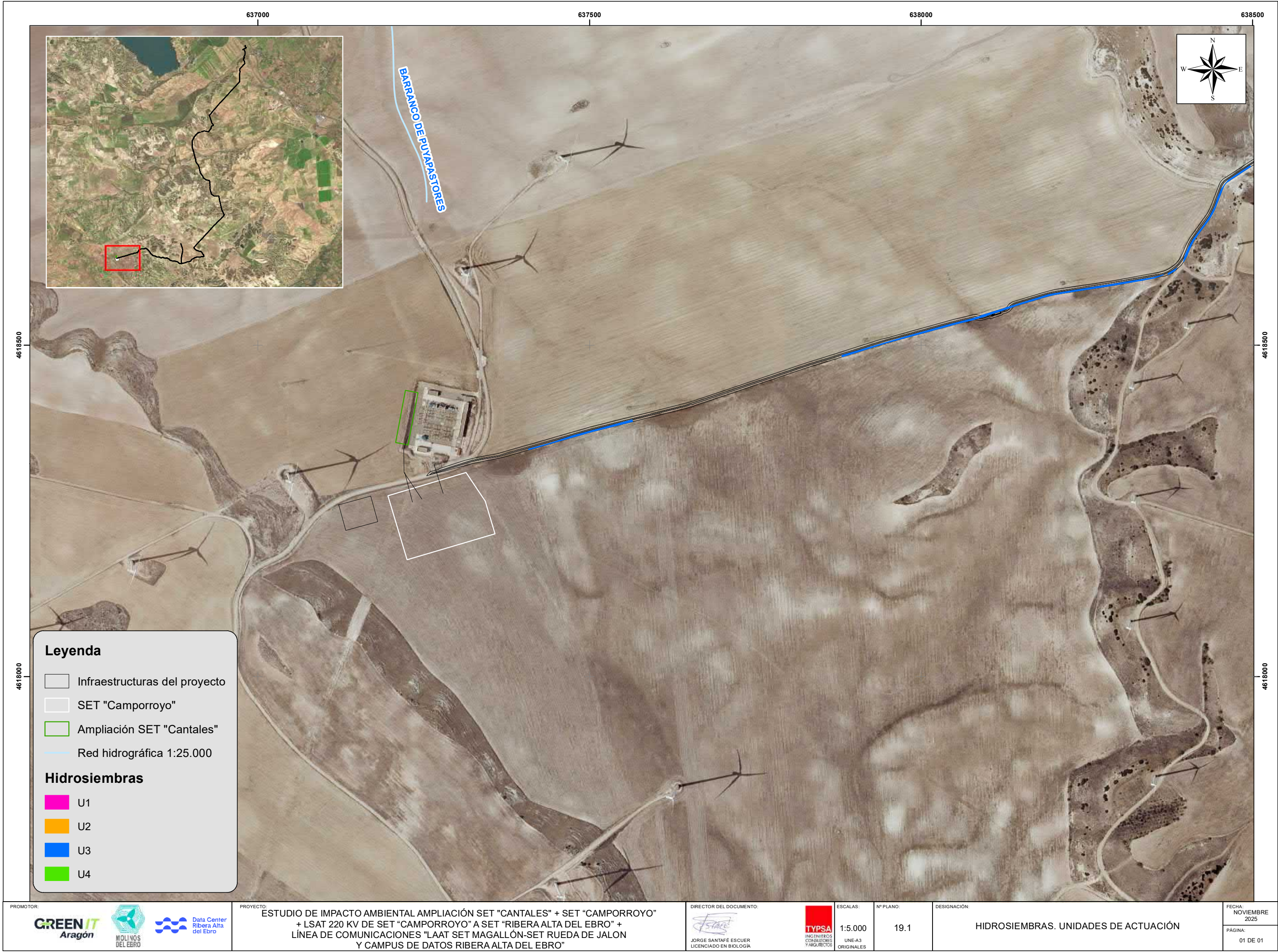




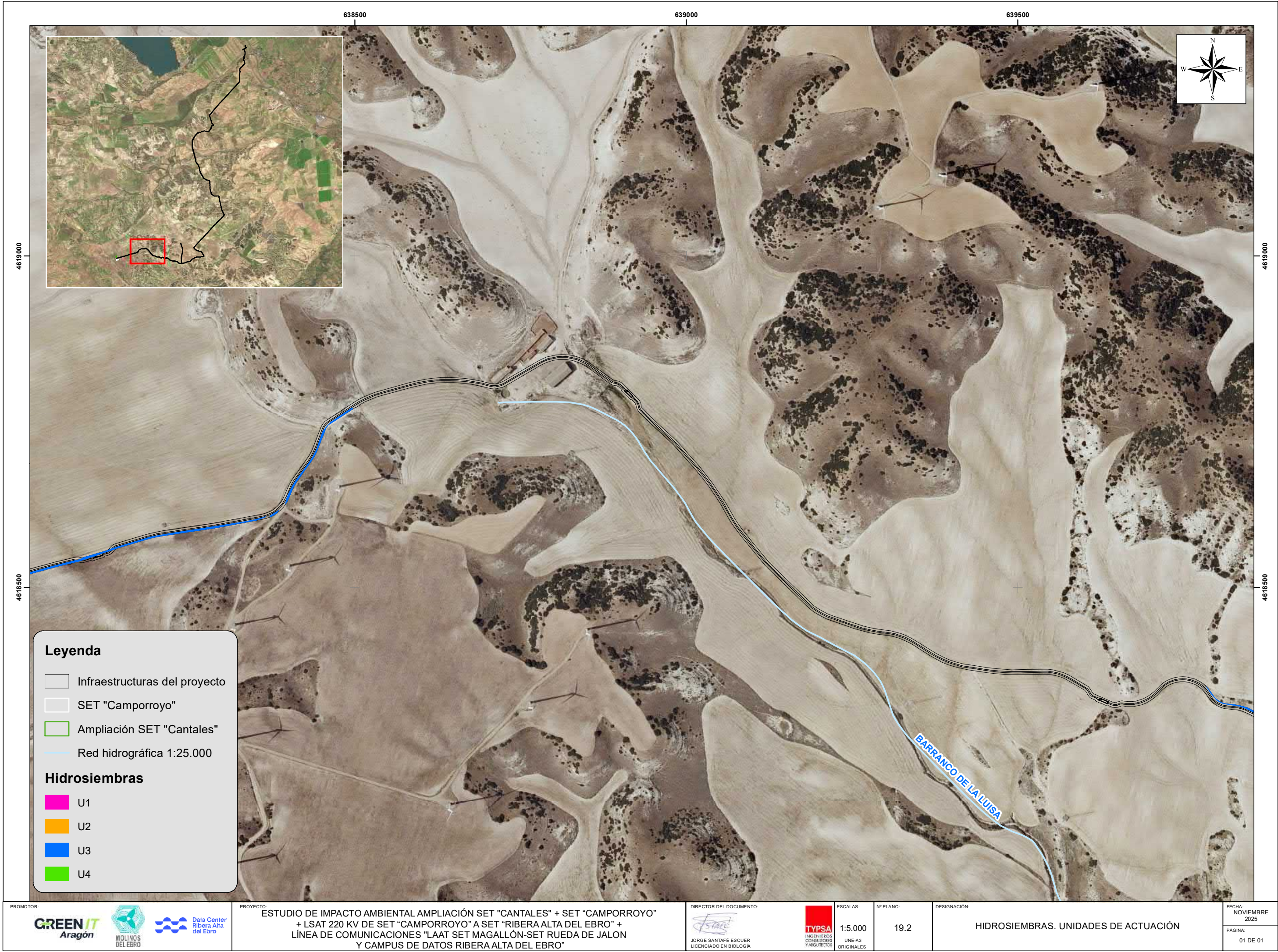




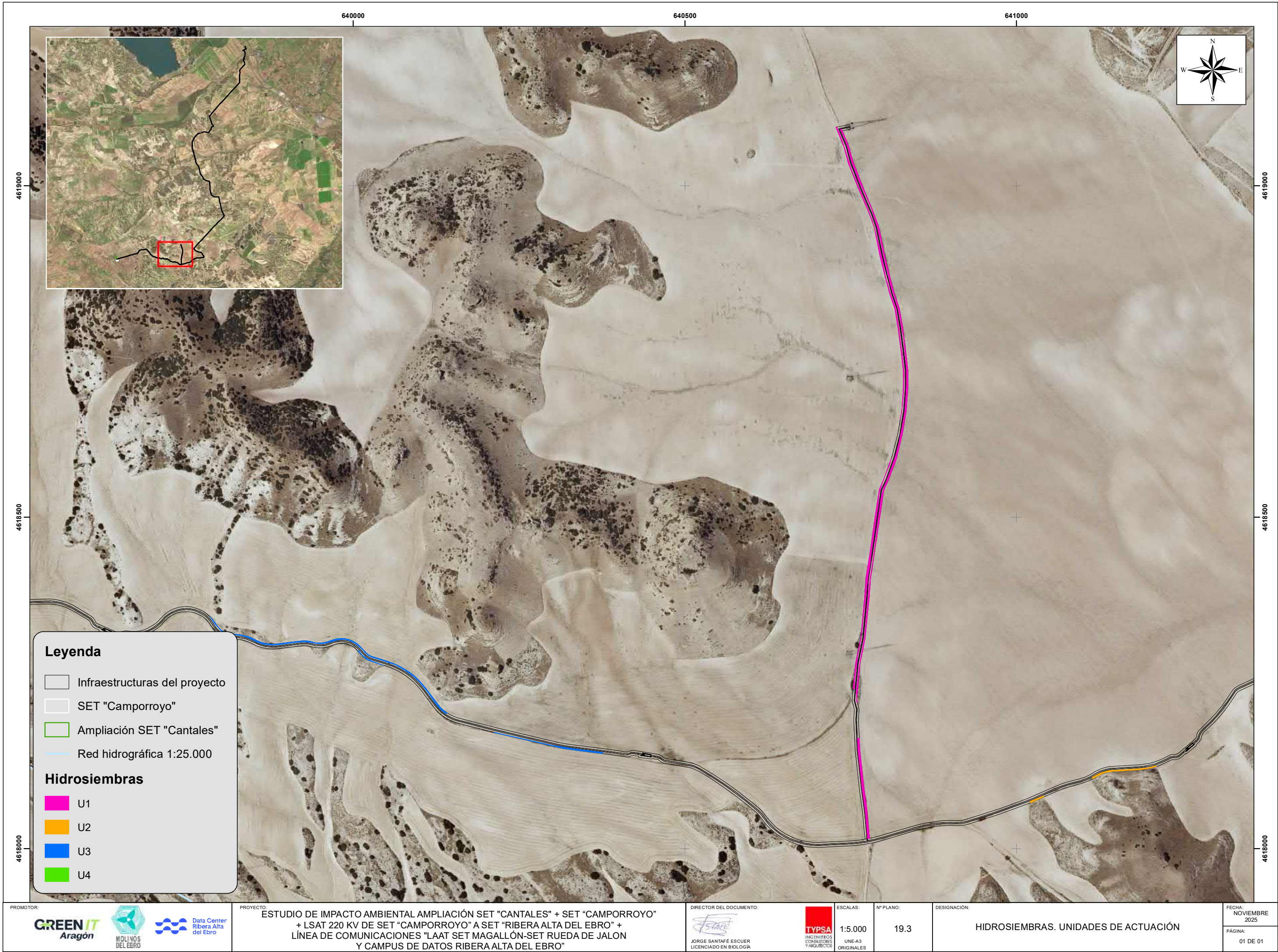












**Leyenda**

- Infraestructuras del proyecto
- SET "Camporroyo"
- Ampliación SET "Cantales"
- Red hidrográfica 1:25.000

**Hidrosiembras**

- U1
- U2
- U3
- U4



