



Aragon

Basic

Data

2026

Aragon Statistics Institute

 **GOBIERNO
DE ARAGON**

Instituto Aragonés de Estadística

Aragon Basic Data, 2026.

Edited by Gobierno de Aragón

Departamento de Economía, Competitividad y Empleo

Dirección General de Política Económica

Aragon Statistics Institute

5 Bernardino Ramazzini St · Zaragoza 50015 (Spain)

Phone: +34 976 713170

E-mail: iaest@aragon.es · Internet: <http://www.aragon.es/iaest> · X: @IAEST

Preparation: Instituto Aragonés de Estadística (IAEST).

Maps: Instituto Geográfico de Aragón (IGEAR).

Edition: May 2026

Legal deposit: Z-792/92

ISSN: 1136-1883

Reproduction of contents is authorized, except for commercial purposes, provided the bibliographical source is quoted.

When terms of generic masculine gender appear in tables or graphs referring to people or groups, they must be interpreted in an inclusive sense as women and men altogether.

INDEX

	Page
Territory and Infrastructures	
Territory	8
Infrastructures	16
Population and Households	
Population	20
Households	27
Society	
Education	32
Health	39
Social Services	48
Culture, Leisure and Sports	54
Public Safety	58
Prices	64
Labour Market	68
Economy	
GDP, Income and International trade	78
Enterprises	82
Agriculture and Livestock	84
Energy	86
Industry	90
Construction and Housing	92
Services	94
Trade	95
Tourism	96
Transport	98
Science and Technology	
R & D	100
Innovation	101
ICT	102
Environment	
Environmental Protection	104
Environmental Quality	105
Nature and Biodiversity	114
Institutions	
Aragon institutions	122
Local Entities	125
Public Finance	126
Elections	128
Comarcas	132
Provinces	152
European Union	170
Annex: Municipalities	178

Aragon Basic Data (ABD) is a statistical product that comprises a selection of the most demanded data about the social and economic reality of the Autonomous Community of Aragon.

Different versions are available:

- Annual ABD (Spanish and English versions): annual still photo; we must take into account that:

- **The year that appears in the publication's title is the corresponding edition's.**
- **Every depicted table or subject includes a time reference corresponding to the date in which data were recorded by the reporting entity or when the event to be measured took place.**
- **The collected data are the latest available ones at edition date.**

- Accessible Annual ABD (Spanish version): simplified version of ABD in order to be accessible to all kind of people including the blind or visually impaired. It has been designed for an easy reading and understanding of statistical information both visually and through reading and writing tools.

TERRITORY AND INFRASTRUCTURES

TERRITORY

INFRASTRUCTURES

TERRITORY

Territory

Surface area.

	Km ²	% of Spain	% of EU-27
Aragon	47,720.3	9.4	1.1
Spain	505,988.0		10.6
UE-27	4,233,255.0		

Source: Instituto Aragonés de Estadística with data from Eurostat.

Altimetric zones, in metres above sea level.

Unit: km².

	Aragon	Spain
Lower than 200 metres	1,527	57,615
From 201 to 600 metres	18,162	156,370
From 601 to 1,000 metres	13,148	198,650
From 1,001 to 2,000 metres	13,929	88,766
Higher than 2,000 metres	954	4,587

Source: Instituto Nacional de Estadística.

Altimetric extreme values.

Unit: metres.

Highest summits		Lowest landmarks	
Aneto (Huesca)	3,404	River Ebro (Zaragoza)	65
Peñarroya (Teruel)	2,024	River Segre (Huesca)	70
Moncayo (Zaragoza)	2,313	River Martín (Teruel)	140

Source: Atlas Nacional de España (1986-2008). Instituto Geográfico Nacional.

Mountain areas.

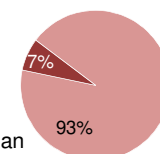
	Aragon			Spain		
	Total	Mountain area	Mountain as % of total	Total	Mountain area	Mountain as % of total
Number of municipalities	731	293	40.1	8,110	3,098	38.2
Surface area (km ²)	47,720	20,849	43.7	505,988	208,467	41.2

Source: Instituto Aragonés de Estadística.

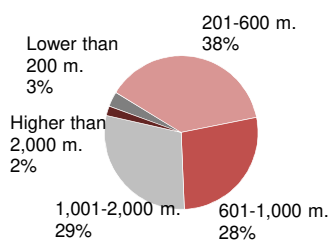
Biogeographical areas. Aragon.

Alpine
3,516 km²

Mediterranean
44,204 km²



Altimetric zones. Aragon.



TERRITORY

Aragon map

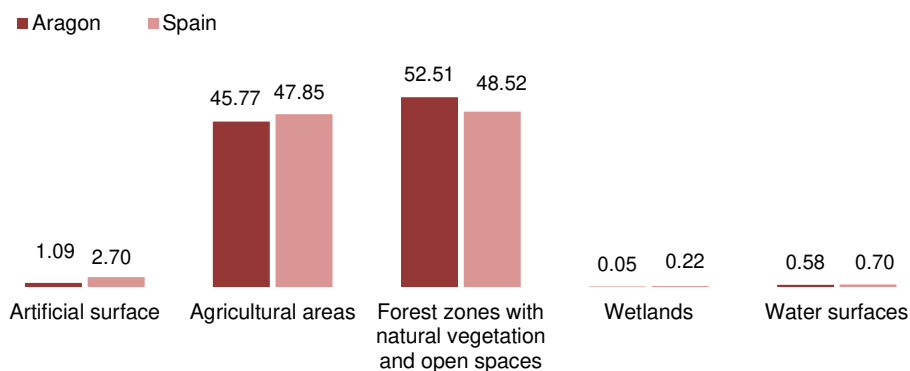


TERRITORY

Land use

Distribution of the main land uses, 2018.

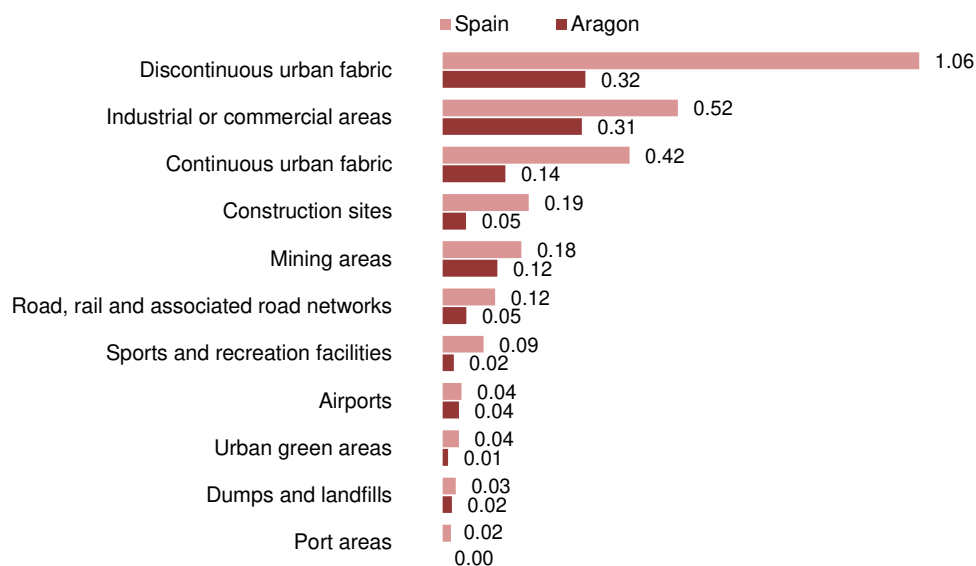
Unit: percentage of total surface area.



Source: Corine Land Cover 2018.

Distribution of the artificial surfaces, 2018.

Unit: percentage of total surface area.



Source: Corine Land Cover 2018.

TERRITORY

Land use map

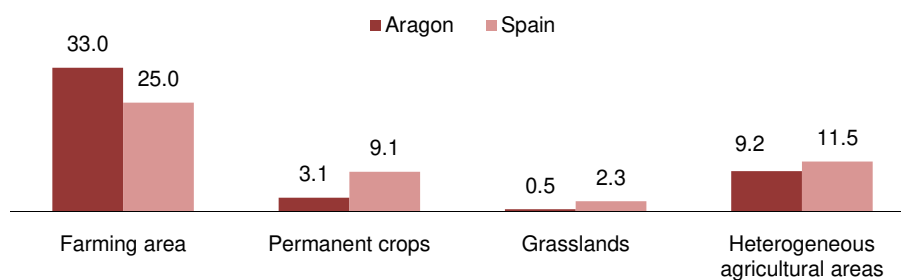


TERRITORY

Land use and hydrology

Distribution of agricultural areas, 2018.

Unit: percentage of total surface area.



Source: Corine Land Cover 2018.

Largest lakes, lagoons and natural mountain lakes in Aragon.

	Surface area (hectares)	Height (metres)		Surface area (hectares)	Height (metres)
Laguna de Gallocanta	967.2	995	Ibón de Cregüeña	43.30	2,657
Laguna de la Playa (Sástago)	218.5	325	Salada de Chiprana	37.2	139
Salada Grande de Alcañiz	62.1	352	Estanque Grande de Estaña	14.5	672

Source: Confederación Hidrográfica del Ebro. Red de Seguimiento de lagos.

River basins surface area in Aragon.

	Km ²	% of total river basin surface area
Júcar Basin total surface area	42,735	100
Province of Teruel surface area in Júcar Basin	5,374	12.6
Aragon surface area in Júcar Basin	5,374	12.6
Ebro Basin total surface area	85,569	100
Province of Huesca surface area in Ebro Basin	15,646	18.3
Province of Teruel surface area in Ebro Basin	9,194	10.7
Province of Zaragoza surface area in Ebro Basin	17,271	20.2
Aragon surface area in Ebro Basin	42,111	49.2
Tajo Basin total surface area	55,781	100
Province of Teruel surface area in Tajo Basin	243	0.4
Aragon surface area in Tajo Basin	243	0.4

Source: Confederaciones hidrográficas.

TERRITORY

River basins map of Aragon



TERRITORY

Hydrology and climate network

Main rivers in Aragon.

Total river length in kilometres.

Ebro basin	Ebro tributaries	Ebro ⁽¹⁾	339.8		
		Aguasvivas	112.5	Alcanadre	146.94
		Arroyo del Regallo	49.7	Ara	68.13
		Guadalope	186.9	Aragón	93.5
		Huecha	50.7	Arba de Luesia	106.2
		Huerva	147.0	Cinca	190.8
		Jalón	198.3	Ésera	94.06
		Jiloca	129.7	Gállego	205.28
		Martín	104.7	Noguera-Ribagorzana ⁽¹⁾	133.2
		Matarraña	110.2	Segre ⁽¹⁾	0.2
	Queiles ⁽¹⁾	20.4			
Júcar basin	Mijares ⁽¹⁾	184.1	Tajo basin	Gallo ⁽¹⁾	11.0
	Guadalaviar or Turia ⁽¹⁾	116.1			
	Alfambra	109.1	L'Adour basin	Gave d'Aspe ⁽¹⁾	57.0

⁽¹⁾ Rivers that partially flow throughout Aragon territory.

Source: IGEAR according to Confederaciones Hidrográficas.

Climate types in Aragon.

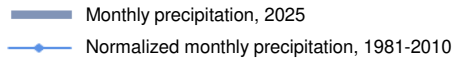
Climate types-Representative observatory	Temperature (°C)			Precipitation		Annual evapotranspiration
	Annual mean	Absolute min.	Absolute max.	Annual (mm)	Days in year	
Steppe dry						
Caspe	15.9	-10.3	45.4	316.0	50	1,216.0
Zaragoza-Airport	14.6	-11.3	42.3	344.9	60	1,200.7
Continental mediterranean						
Ejea de los Caballeros	14.4	-11.6	41.3	454.3	65	1,212.0
Monzón	-	-12.2	42.2	386.6	45	1,285.2
Transition mediterranean-oceanic						
Ansó	-	-16.2	38.6	1,134.2	108	1,005.5
Submediterranean humid						
Boltaña	14.8	-13.9	40.0	911.3	83	1,251.2
Submediterranean continental warm						
Andorra	14.3	-11.0	41.5	431.1	54	1,075.4
Calatayud	13.4	-13.8	41.3	346.4	59	1,258.9
Submediterranean continental cold						
Calamocha	10.5	-19.1	39.6	437.7	68	1,196.8
Mountain climate						
Fanlo-Refugio de Góriz	4.9	-15.6	39.8	1,646.9	96	770.5

Source: Atlas climático de Aragón. Departamento de Agricultura, Ganadería y Medio Ambiente. Gobierno de Aragón.

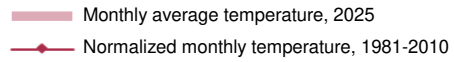
TERRITORY

Climate

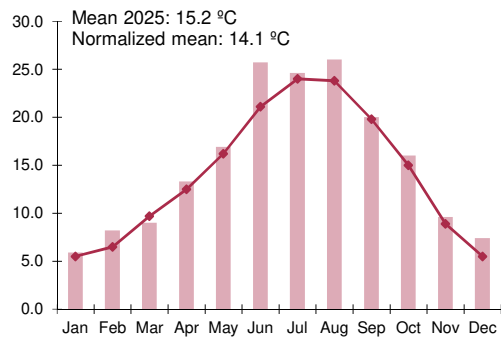
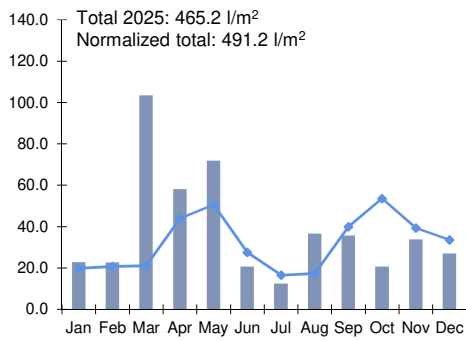
Precipitation



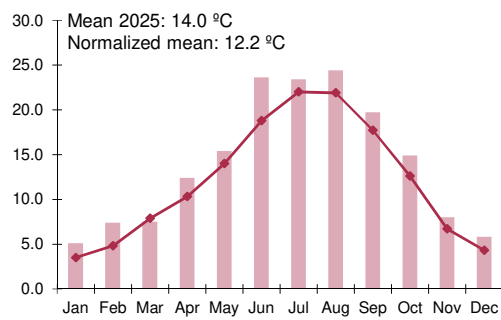
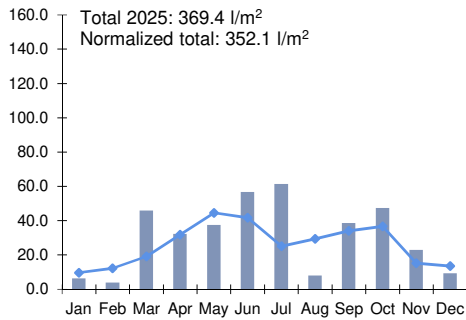
Temperature



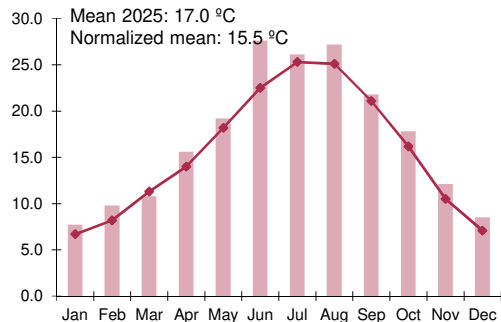
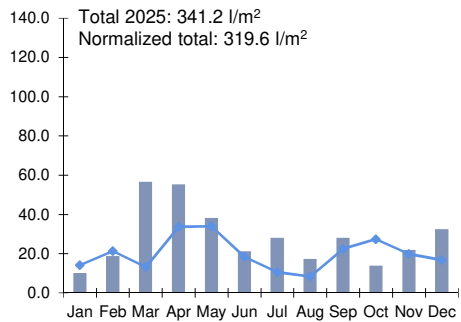
Huesca (Monflorite Airport)



Teruel (Meteorology Institute)



Zaragoza (Airport)



Source: Agencia Estatal de Meteorología (AEMET).

INFRASTRUCTURES

Transport infrastructures

Airports. Aragon, 2025.

Name	Zaragoza	Huesca-Pirineos	Teruel
Height above sea level	262.92 m	539.06 m	1,018 m
Distance to the city	10 km	10.5 km	12 km
Service area	120.54 ha	152.54 ha	350 ha
Runways	2	2	1
Passengers area	8.45 ha	0.20 ha	-
Type of airport	Public	Public	Public
Air operator	AENA	AENA	Several op.

Source: Plan Director (Ministerio de la Presidencia), AIP (AENA) and Plataforma Aeroportuaria de Teruel (PLATA).

Road network. Aragon.

Unit: kilometres.

	1995	2005	2021	2022	2023
Total	10,101	11,320	12,019	12,001	11,867
One side roads	9,712	10,668	11,134	11,111	10,987
less than 5 m width	1,992	3,184	3,029	3,000	2,849
from 5 to 6.99 m width	4,586	3,907	3,823	3,833	5,020
7 m width or more	3,134	3,557	4,281	4,277	3,118
Dual side roads	73	120	54	54	53
Dual carriageways and free motorways	158	378	771	771	772
Toll motorways	158	154	60	60	55

Source: Anuario Estadístico del Ministerio de Fomento.

Railway network.

Unit: kilometres.

	2002	2005	2021	2022	2023
Dual railway tracks					
Aragon	162	419	444	444	444
Spain	3,375	3,907	6,268	6,321	6,379
Electrified railway tracks					
Aragon	546	885	907	907	907
Spain	6,950	7,530	10,610	10,701	10,930
Total length of managed tracks					
Aragon	948	1,279	1,292	1,292	1,292
Spain	12,298	12,839	16,235	16,423	16,251

Source: Anuario estadístico del Ministerio de Fomento. Years 2002 and 2005: Regional transport statistics. Eurostat.

INFRASTRUCTURES

Reservoirs and irrigation systems

Reservoirs per hydrographical basins. Aragon.

Basin district	Basin	No. of reservoirs	Total capacity (Hm ³)	Total surface area (Ha)
Ebro				
Ebro	Aguas Vivas	1	8.0	75.0
Ebro	Alcanadre	4	81.5	424.3
Ebro	Aragón	2	451.9	2,116.0
Ebro	Arba	3	56.1	454.5
Ebro	Bajo Ebro	2	1,736.9	2,104.3
Ebro	Cinca	5	981.2	4,158.8
Ebro	Ésera	1	84.7	664.3
Ebro	Gállego	8	338.5	2,936.4
Ebro	Guadalope	6	220.9	1,724.5
Ebro	Huerta	1	6.7	77.0
Ebro	Jalón	3	122.8	856.0
Ebro	Martín	2	27.9	236.6
Ebro	Noguera Ribagorzana	5	1,111.5	2,876.1
Ebro	Queiles	1	25.0	112.2
Ebro	Semibaja Ebro	1	100.0	1,086.7
Júcar				
Júcar	Guadalaviar	2	31.0	155.0

Reservoirs whose capacity is under 5 hm³ are not considered.

Source: Instituto Aragonés de Estadística with data from Inventario de Presas y Embalses de España. Data at 2021.

Main irrigation systems from surface water. Aragon.

Channel	Irrigation hectares in Aragon	Total irrigation hectares	Total channel length (km)
Riegos del Alto Aragón	126,200	126,200	133
Riegos del Canal de Aragón y Cataluña	67,820	107,652	124
Riegos del Canal de Bardenas	41,704	83,318	132
Riegos Plan Estratégico Bajo Ebro (PEBEA)	17,551	17,551	-
Riegos del Canal Imperial	24,470	28,428	108
Regadíos del Jalón y Jiloca	21,309	21,309	-
Riegos de la Cuenca del Guadalope	16,116	16,116	-
Riegos del Canal de Tauste	6,167	8,407	44

Source: Confederación Hidrográfica del Ebro. Data at 2021.

INFRASTRUCTURES

Industry infrastructures

Electric stations and installed power. Aragon.

Type of technology	2015		2020		2024	
	No. of stations	Power (MW)	No. of stations	Power (MW)	No. of stations	Power (MW)
Conventional thermoelectric	1	1,101	0	0	0	0
Co-generation	37	509	35	512	37	514
Combined cycle	3	1,863	3	1,863	3	1,863
Hydroelectric	106	1,572	108	1,558	107	1,556
Wind power	90	1,812	157	3,406	217	5,300
Solar-photovoltaic (connected to network)	1,793	172	1,834	1058	1,914	2,538

Source: Departamento de Economía, Empleo e Industria. Gobierno de Aragón.

Industrial areas. Aragon.

	Zaragoza	Huesca	Teruel	Aragon
Number	191	65	81	337
Total area (m ²)	86,470,853	16,985,634	19,466,614	122,923,100

Data at 16/3/2026. Source: Instituto Aragonés de Fomento.

Environment infrastructures

Collection and treatment of urban waste. Aragon.

Facilities (2022 data)	Number
Controlled dumps	8
Light-container classification plants	2
Transfer stations	10
Equipments (2022 data)	Number
Selective collection bottle banks	7,614
Selective collection paper banks	9,855
Selective collection light-container banks	12,425

Source: Departamento de Medio Ambiente y Turismo. Gobierno de Aragón.

Water treatment plants

Urban waste water treatment plants. Aragon.

	2020	2021	2022	2023	2024	2025
Plants into service	217	234	245	263	266	275
Equivalent-inhabitants [*]	2,625,945	2,631,088	2,634,948	2,659,199	2,662,089	2,673,194

* Estimate of the polluting charge that the plants are capable to treat.

Source: Instituto Aragonés de Estadística, with data from Instituto Aragonés del Agua.

POPULATION AND HOUSEHOLDS

POPULATION

HOUSEHOLDS

POPULATION

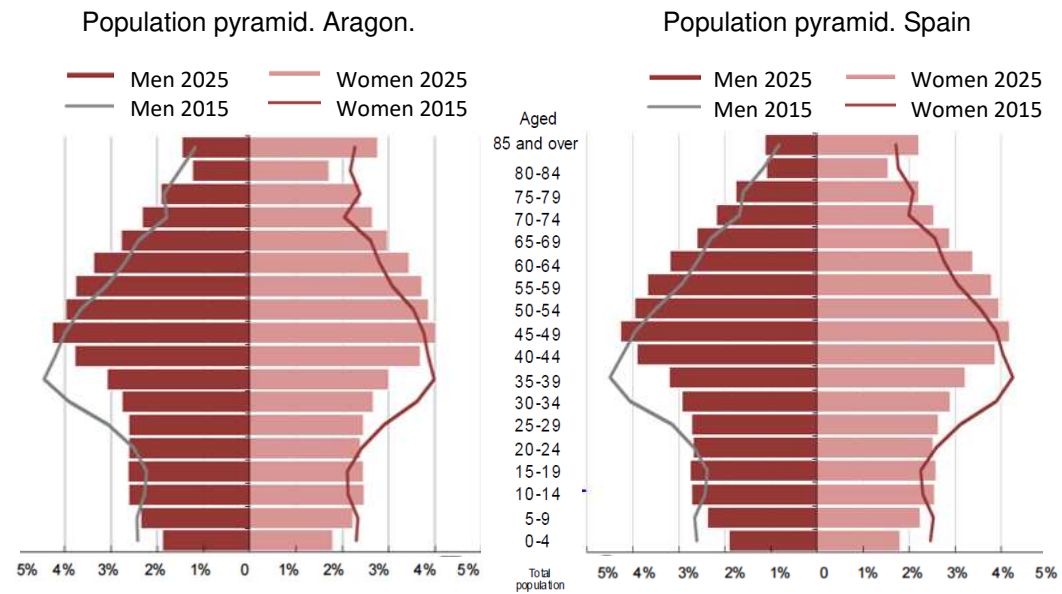
Population structure

Population structure by age and sex, 2025

Unit: persons.

	Aragon				Spain			
	Both sexes	Men	Women	%	Both sexes	Men	Women	%
Total	1,364,621	676,787	687,834	100.0	49,128,297	24,090,369	25,037,928	100.0
0 to 14	174,299	89,494	84,805	12.8	6,344,063	3,261,884	3,082,179	12.9
15 to 34	289,684	151,517	138,167	21.2	10,962,554	5,627,688	5,334,866	22.3
35 to 54	395,447	201,513	193,934	29.0	14,640,289	7,332,598	7,307,691	29.8
55 to 64	196,768	98,286	98,482	14.4	7,002,766	3,425,234	3,577,532	14.3
65 to 84	254,810	117,572	137,238	18.7	8,611,775	3,914,004	4,697,771	17.5
85 & more	53,613	18,405	35,208	3.9	1,566,850	528,961	1,037,889	3.2

Source: Instituto Aragonés de Estadística with data from Censo anual de población at January 1st. INE.



Source: Instituto Aragonés de Estadística with data from Estadística continua de población at January 1st 2015 and Censo anual de población at January 1st 2025. INE.

POPULATION

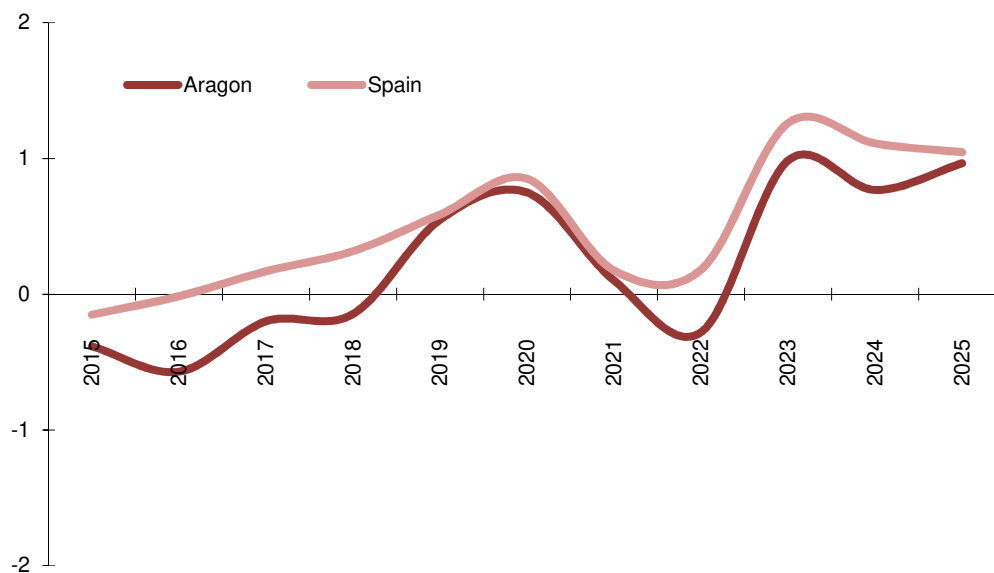
Population change

Unit: persons.

	Aragon	Annual variation	Spain	Annual variation	%Aragon/Spain
2015	1,325,600	-0.5	46,425,722	-0.5	2.86
2016	1,318,042	-0.6	46,418,884	0.0	2.84
2017	1,315,411	-0.2	46,497,393	0.2	2.83
2018	1,313,493	-0.1	46,645,070	0.3	2.82
2019	1,320,694	0.5	46,918,951	0.6	2.81
2020	1,330,592	0.7	47,318,050	0.9	2.81
2021	1,331,938	0.1	47,400,798	0.2	2.81
2022	1,328,215	-0.3	47,486,727	0.2	2.80
2023	1,341,289	1.0	48,085,361	1.3	2.79
2024	1,351,591	0.8	48,619,695	1.1	2.78
2025	1,364,621	0.96	49,128,297	1.05	2.78

Source: Instituto Aragonés de Estadística with data from Estadística continua de población 2015-2020 and Censo anual de población 2021-2025. INE.

Population annual variation rate.



Source: Instituto Aragonés de Estadística with data from Estadística continua de población 2015-2020 and Censo anual de población 2021-2025. INE.

POPULATION

Municipalities

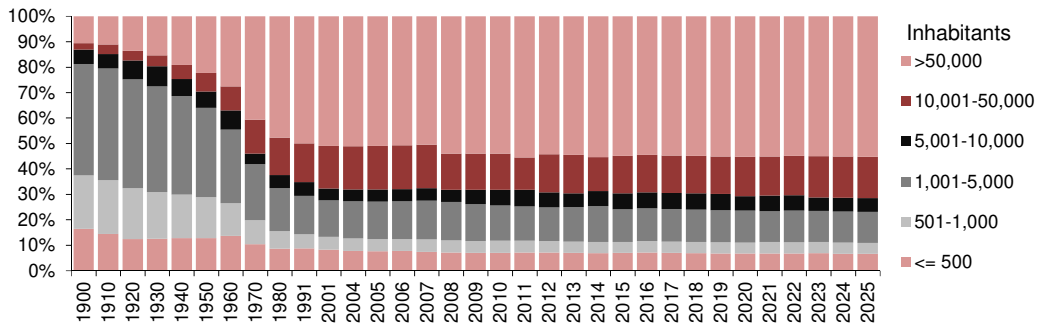
Population according to municipality size, 2025.

Unit: inhabitants and percentage.

	Aragon		Spain	
	Population	%	Population	%
Total	1,364,621	100	49,128,297	100
Under 100 inhabitants	12,946	0.9	79,666	0.2
101 to 500 inhabitants	77,099	5.6	640,212	1.3
501 to 1,000 inhabitants	58,331	4.3	710,863	1.4
1,001 to 5,000 inhabitants	167,109	12.2	4,288,712	8.7
5,001 to 10,000 inhabitants	73,120	5.4	3,883,801	7.9
10,001 to 20,000 inhabitants	165,303	12.1	4,944,691	10.1
Over 20,000 inhabitants	810,713	59.4	34,580,352	70.4

Source: Instituto Aragonés de Estadística with data from Censo anual de población at January 1st. INE.

Evolution of population distribution according to municipality size. Aragon.



Source: Instituto Aragonés de Estadística with data from Censos decenales, Padrón Municipal de Habitantes 2015-2020 and Censos anuales 2021-2025. INE.

Population distribution by areas. Aragon, 2025.

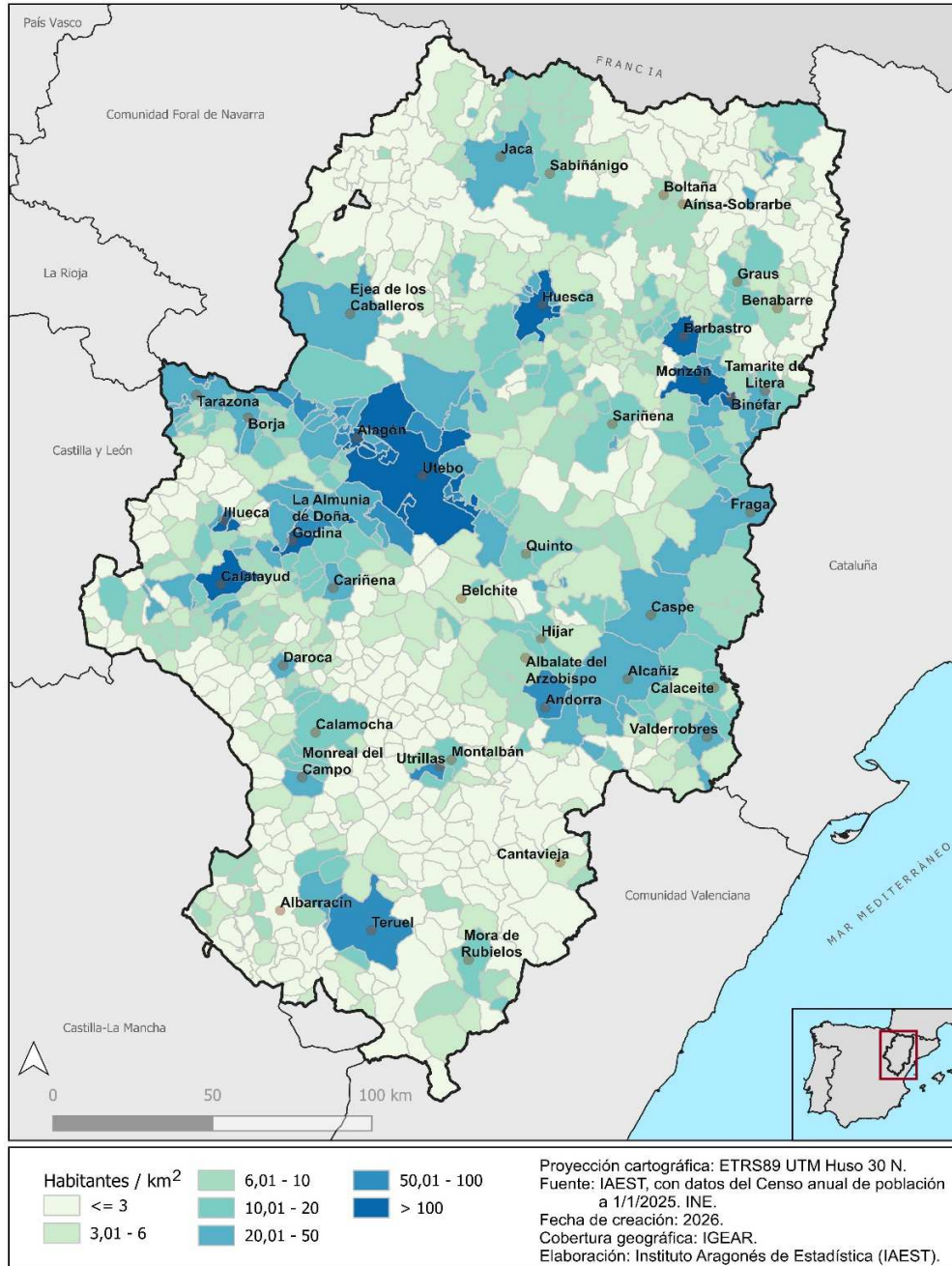
	Municipalities		Population	
	Number	%	Number	%
Total	731	100	1,364,621	100
Rural area	674	92.2	210,949	15.5
Intermediate area	42	5.7	177,656	13.0
Urban area	15	2.1	976,016	71.5

Rural area: composed of municipalities up to 2,000 inhabitants.
Intermediate area: municipalities from 2,001 to 10,000 inhab.
Urban area: municipalities over 10,000 inhabitants.

Source: Instituto Aragonés de Estadística with data from Censo anual de población at January 1st. INE.

POPULATION

Population density



POPULATION

Demographic structure

Indicators by age and sex, 2025.

	Aragon	Spain
Composition by age		
Percentages of population by age groups		
% of population aged 0 to 19 years old	18.1	18.4
% of population aged 20 to 64 years old	59.3	60.9
% of population aged 65 years old and over	22.6	20.7
Youth ranges		
% of population under 15 years old	12.8	12.9
% of population under 25 years old	23.3	23.9
% of population under 35 years old	34.0	35.2
% of population under 45 years old	46.8	48.7
Average age		
Spanish population average age	47.3	45.7
Foreign population average age	35.5	37.5
Elder-child ratio	125.1	112.6
Overaging index	17.4	15.4
Age dependency total ratio	54.7	50.7
Composition by sex		
Sex ratio		
Spaniards sex ratio	96.7	95.3
Foreign nationals sex ratio	108.7	101.9
Maternity index	16.9	16.0
Potentiality index	73.8	75.6

Source: Instituto Aragonés de Estadística with data from Censo anual de población at January 1st. INE.

Elder-child ratio, is the quotient between the number of persons aged 65 and over and the persons aged under 20, in percentage.

Overaging index, is the quotient between the number of persons aged 85 and over and the persons aged 65 and over, in percentage.

Age dependency total ratio, is the quotient between the number of persons aged 0 to 14 and aged 65 and over, divided by the number of persons aged 15 to 64, in percentage.

Sex ratio, is calculated as the number of males per 100 females.

Maternity index, is the quotient between the number of children aged 0 to 4 divided by the number of women of childbearing age (aged 15 to 49), in percentage.

Potentiality index, is the quotient between the number of women aged 20 to 34 divided by the number of women aged 35 to 49, in percentage.

POPULATION

Foreign population

Registered foreign population by nationality geographic area, 2025.

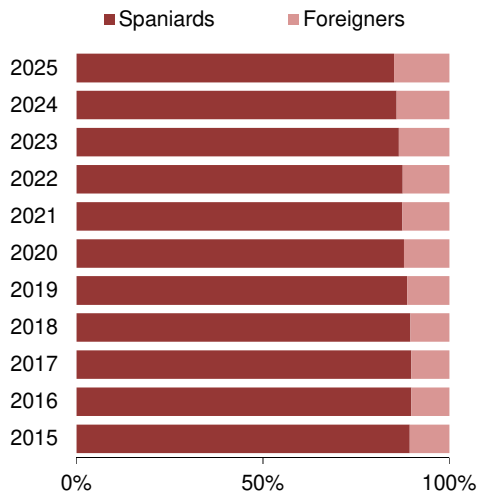
	Aragon		Spain	
	Number	% of total*	Number	% of total*
Total	202,430	15.1	6,911,971	14.1
Europe	70,925	5.3	2,449,192	5.0
EU 28	63,559	4.7	1,757,955	3.6
Other countries in Europe	7,366	0.5	691,237	1.4
Africa	53,560	4.0	1,367,584	2.8
America	65,988	4.9	2,522,072	5.1
North America**	1,435	0.1	104,691	0.2
Latin America	64,553	4.8	2,417,381	4.9
Asia	11,797	0.9	563,293	1.1
Oceania	49	0.0	5,049	0.0
Stateless and not recorded	111	0.0	4,781	0.0

* Percentage of foreign nationals over total population.

** Including: Canada, USA and Mexico.

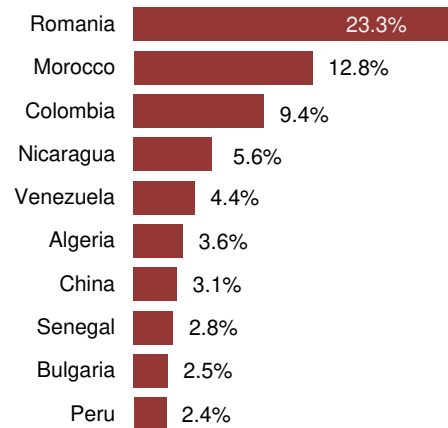
Source: Instituto Aragonés de Estadística with data from Censo anual de población at January 1st. INE.

Evolution of population distribution by nationality. Aragon.



Top ten immigrant citizenships. Aragon, 2025.

Unit: percentage over total foreigners.



Source: Instituto Aragonés de Estadística with data from Censo anual de población at January 1st. INE.

POPULATION

Births, deaths and marriages

Vital statistics, 2024.

	Aragon		Spain	
	Total	Percentage of foreigners	Total	Percentage of foreigners
Births	8,597	28.8	318,005	25.6
Deaths	13,932	2.4	436,118	4.7
Opposite-sex marriages	4,379	17.6	168,028	21.1
Same-sex marriages	117	31.6	7,336	31.4
Natural growth	-5,335	-	-118,113	-

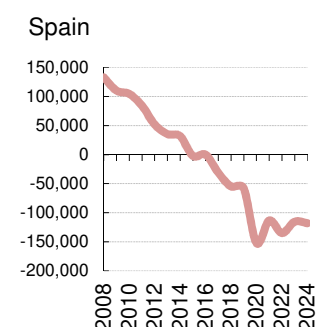
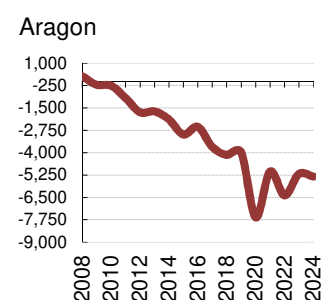
The **natural growth** points out the population increase or decrease as a result of the difference between the number of live births and deaths.

Source: Instituto Aragonés de Estadística with data from Movimiento Natural de la Población. INE.

Vital statistics indicators, 2024.

	Aragon	Spain
Crude Natality Rate	6.3	6.5
Average mother's age at first child	31.8	31.5
Average number of children per woman (SFI)	1.2	1.1
Abortion specific rate	8.2	12.4
Crude Death Rate	10.3	8.9
Decease average age		
Men	78.9	77.6
Women	85.1	83.9
Main decease causes by sex (%)		
Men: Tumours	32.8	30.8
Women: Circulatory system	33.7	27.5
Crude Marriage Rate	3.3	3.6
Average age at first marriage		
Men	37.2	37.3
Women	34.7	35.2
Strictly civil marriages (%)	82.3	83.6
Marital annulments (%)	49.3	49.4

Natural growth evolution.



Source: Instituto Aragonés de Estadística with data from Movimiento Natural de la Población. INE.

Crude rates are per 1,000 inhabitants.

SFI is the Synthetic Fertility Indicator.

The abortion specific rate is the number of abortions per 1,000 women at childbearing age (15-44).

The marital annulments are the number of divorces, separations and nullities per 100 marriages.

HOUSEHOLDS

Households

Household characteristics, 2025.

	Aragon		Spain	
	Number	% of total	Number	% of total
Type of household	560,359	100.0	19,508,513	100.0
One person (under 65 years old)	96,602	17.2	3,227,827	16.5
One person (aged 65 years old or more)	75,149	13.4	2,278,800	11.7
Two adults without dependent children	152,092	27.1	5,266,910	27.0
Two adults with one dependent child	50,034	8.9	1,858,649	9.5
Two adults with two or more dependent children	70,236	12.5	2,361,777	12.1
Other households	116,246	20.7	4,475,857	22.9
Not data recorded	0	0.0	38,692	0.2
Households with disabled persons (aged 16 to 64)*	38,300	9.0	1,789,200	11.7
Household average size (no. persons)	2.39		2.5	
Average annual income per household (€)**	39,943		38,994	
Average annual income per person (€)**	16,717		15,620	
Households by tenancy regime	560,359	100.0	19,508,513	100.0
Property	438,928	78.3	14,295,502	73.3
Rent	93,516	16.7	3,952,096	20.3
Granting free or charge	27,915	5.0	1,260,915	6.5

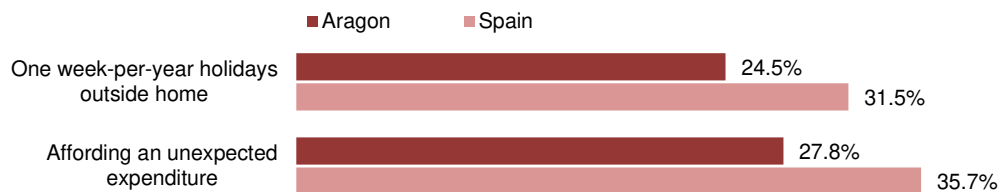
* Percentages of households with disabled persons are over the total of households with persons aged 16 to 64 years old.

** Annual income data at 2024. It refers to gross income, so income from private pension funds are included and rents are not.

Source: Instituto Aragonés de Estadística (IAEST) with data from Encuesta de Condiciones de Vida Instituto Nacional de Estadística; and El empleo de las personas con discapacidad. Instituto Nacional de Estadística.

Households that can't afford several expenditures, 2025.

Unit: percentage of households.



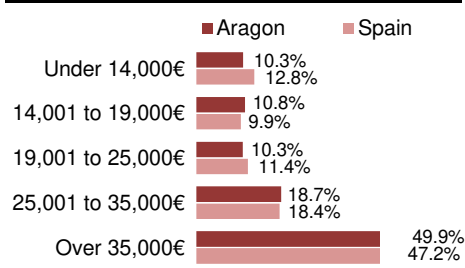
Source: Instituto Aragonés de Estadística (IAEST) with data from Encuesta de Condiciones de Vida. Instituto Nacional de Estadística.

HOUSEHOLDS

Households income and expense

Household characteristics, 2025.

Unit: percentage.



Difficulty on making ends meet, 2025.

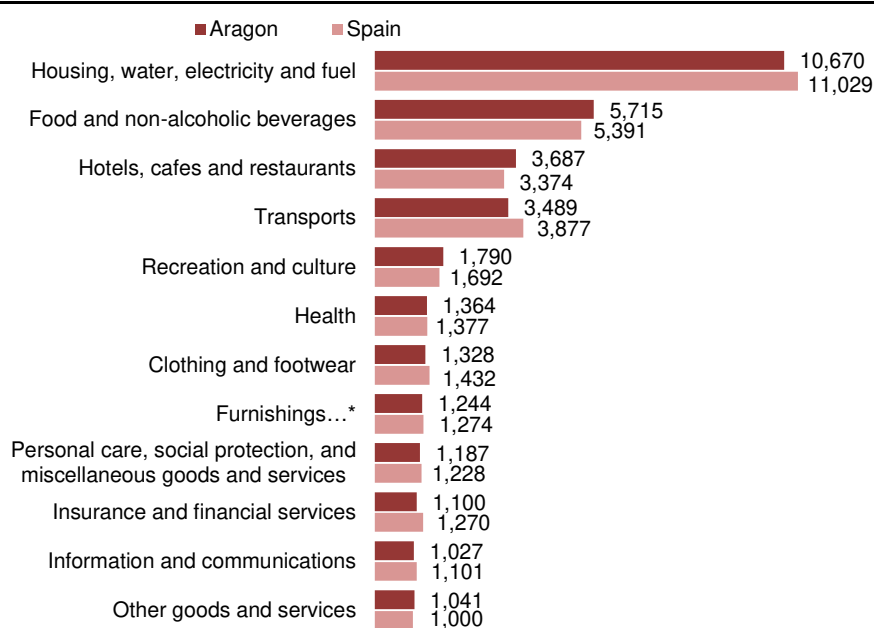
Unit: percentage.

	Aragon	Spain
Total	100	100
Difficult or quite difficult	16.8	20.3
Not very difficult	21.9	23.9
Not very easy	29.5	30.0
Easy or quite easy	31.3	25.7

Annual income belongs to 2024. It's gross income, so rent is not included and income from private pension funds is included.
Source: Instituto Aragonés de Estadística (IAEST) with data from Encuesta de Condiciones de Vida. Instituto Nacional de Estadística.

Annual average household expenditure by expense groups, 2024.

Unit: euros.



* Furnishings, household utensils and tools and current expense for the housing maintenance.

Source: Instituto Aragonés de Estadística (IAEST) with data from Encuesta de Presupuestos Familiares. Instituto Nacional de Estadística.

HOUSEHOLDS

Households

Households by housing type and tenure regime, 2025.

Unit: number and percentage.

	Total households		% Households with privately owned house	
	Aragon	Spain	Aragon	Spain
Total	560,359	19,508,514	78.3	73.3
Detached house	150,918	6,542,537	82.9	82.6
Flat or apartment in less-than-10-dwellings building	83,826	3,686,196	64.5	60.6
Flat or apartment in 10-or-more-dwellings building	325,271	9,236,749	79.9	71.8
Other	344	43,032	0.0	49.4

Source: Instituto Aragonés de Estadística (IAEST) with data from Encuesta de Condiciones de Vida. Instituto Nacional de Estadística.

Households by housing size, 2025.

Unit: number and percentage.

	Aragon		Spain	
	Number	% of total	Number	% of total
Total households	560,359	100	19,508,513	100
Less-than-4-rooms house	69,818	12.5	3,431,524	17.6
4-rooms house	131,560	23.5	4,262,877	21.9
5-rooms house	184,060	32.9	6,511,340	33.4
6-or-more-rooms house	173,524	31.0	5,241,965	26.9
No data	1,398	0.3	60,807	0.3

Source: Instituto Aragonés de Estadística (IAEST) with data from Encuesta de Condiciones de Vida. Instituto Nacional de Estadística.



SOCIETY

EDUCATION

HEALTH

SOCIAL SERVICES

CULTURE, LEISURE AND SPORTS

PUBLIC SAFETY

EDUCATION

Population educational level

Population aged 15 and over, by completed educational level, 2023.

Unit: persons and percentages.

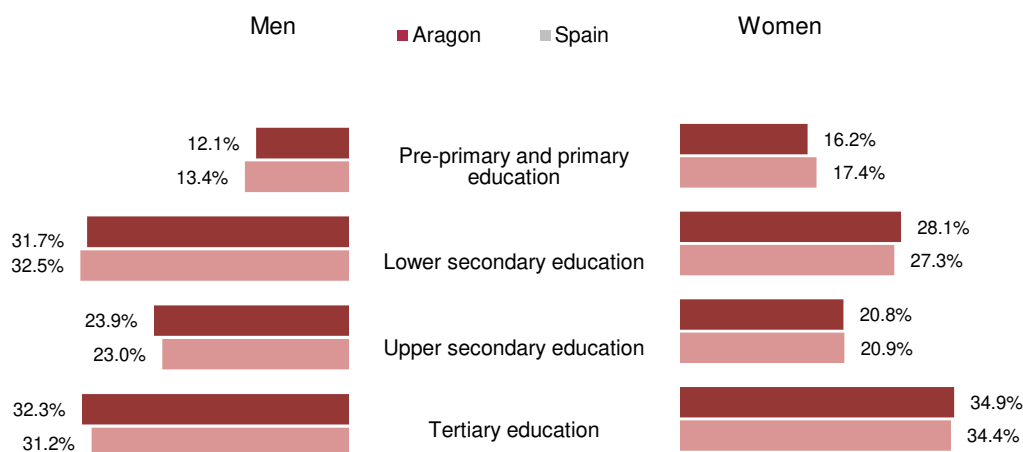
	Aragon		Spain	
	Persons	% of total	Persons	% of total
Total	1,162,687	100.0	41,548,146	100.0
Pre-primary and primary education	164,986	14.2	6,412,483	15.4
Lower secondary education	347,444	29.9	12,377,388	29.8
Upper secondary education	259,719	22.3	9,103,971	21.9
Tertiary education	390,538	33.6	13,654,304	32.9

Source: Instituto Aragonés de Estadística with data from Censo anual de población. Instituto Nacional de Estadística.

Lower secondary education includes Compulsory Secondary Education and equivalent training and incorporation to labour force.

Upper secondary education includes Non-compulsory Secondary Education and Intermediate Vocational Training.

Distribution of population aged 15 and over by sex, according to completed educational level, 2023.



Source: Instituto Aragonés de Estadística with data from Censo anual de población. Instituto Nacional de Estadística.

EDUCATION

Non-university education

Teaching by educational level. Aragon, academic year 2024/2025.

	Pupils	Teachers	Centres	Teachers/ centre
Pre-primary Education	40,877	2,922	715	4.1
Primary Education	75,207	2,899	406	7.1
Secondary Education	73,356	15,937	231	69.0
Vocational Training	26,421	2,719	140	19.4
Special Education	1,183	283	28	10.1

Source: Instituto Aragonés de Estadística with data from Estadística de la enseñanza no universitaria en Aragón.

The centres that offer more than one educational level are counted in each one of them.

The teachers who give several educational levels are counted in all of them.

Pre-primary Education comprises 0 to 5 year old kids.

Secondary Education comprises Compulsory Secondary Education, Non-compulsory Secondary (day and evening classes).

Vocational Training includes: Intermediate and Higher level Vocational Training and Professional Qualification Programmes.

Registered pupils, academic year 2024/2025.

Unit: number of pupils and percentage.

	Aragon			Spain ^A		
	Total pupils	Foreign pupils	% Foreign pupils	Total pupils	Foreign pupils	% Foreign pupils
Total	217,044	36,789	17.0%	8,071,586	1,071,382	13.3%
Pre-primary Education	40,877	5,590	13.7%	1,567,101	173,852	11.1%
Primary Education	75,207	15,389	20.5%	2,707,871	419,948	15.5%
Secondary Education	73,356	11,158	15.2%	2,770,164	344,706	12.4%
Compulsory	55,920	9,698	17.3%	2,089,477	289,446	13.9%
Non-compulsory	17,436	1,460	8.4%	680,687	55,260	8.1%
Vocational Training	26,421	4,364	16.5%	981,068	125,411	12.8%
Special Education	1,183	288	24.3%	45,382	7,465	16.4%

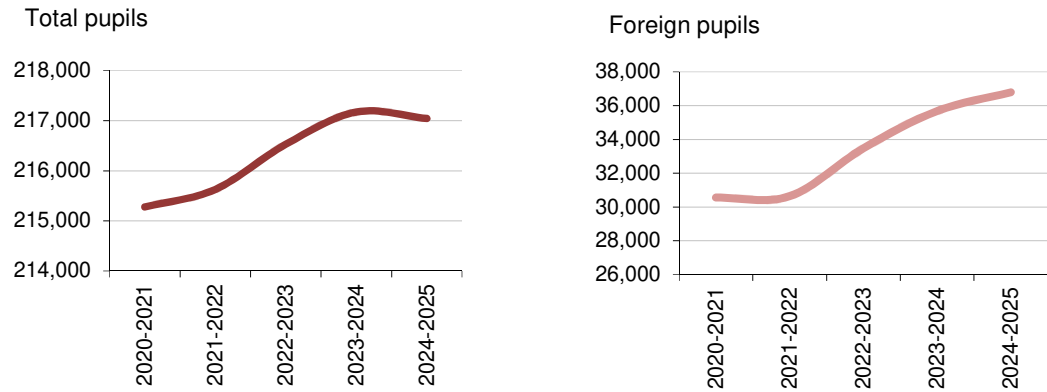
^A Advance data.

Source: Instituto Aragonés de Estadística with data from Estadística de la enseñanza no universitaria en Aragón. Ministerio de Educación y Formación Profesional y Deportes.

EDUCATION

Non-university education

Evolution of registered pupils. Aragon.

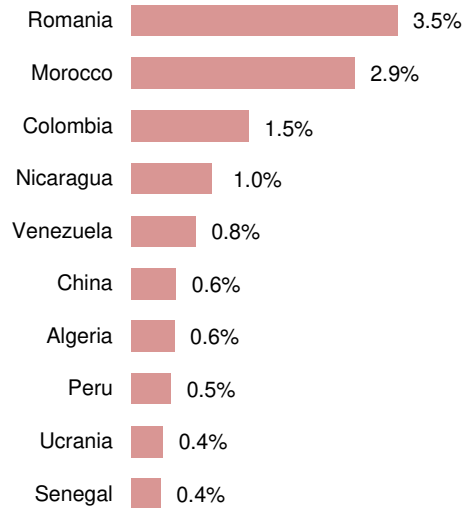


Source: Instituto Aragonés de Estadística with data from Estadística de la enseñanza no universitaria en Aragón.

Foreign pupils by origin. Aragon, academic year 2024/2025.

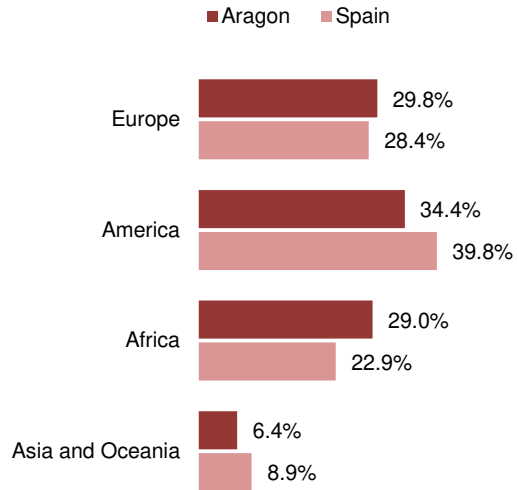
Foreign pupils' main native countries in Aragon.

Unit: percentage over total registered.



Distribution by native continent.

Unit: percentage over total foreign pupils.



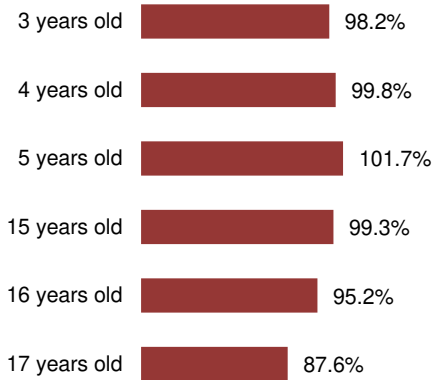
Source: Instituto Aragonés de Estadística with data from Estadística de la enseñanza no universitaria en Aragón. Ministerio de Educación y Formación Profesional.

EDUCATION

Non-university education

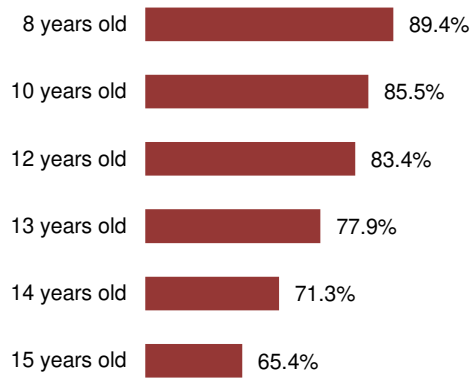
Net scholarship rate. Aragon, academic year 2024/2025.

Unit: percentage.



Suitability rate. Aragon, academic year 2024/2025.

Unit: percentage.



Source: Estadística de la enseñanza no universitaria en Aragón. Instituto Aragonés de Estadística.

Net scholarship rate includes registered pupils of each age regarding the population of that age.

Suitability rate includes the pupils registered in the academic year corresponding to their age.

Pupils in special regime education, academic year 2024/2025.

Unit: number of pupils.

	Aragon	Spain
Total	12,832	437,626
Languages learning	8,230	290,831
Music learning	3,053	95,256
Graphic and plastic arts	986	32,038
Sports learning	376	9,736
Dance learning	187	9,765

Pupils in adult education, academic year 2024/2025.

Unit: number of pupils.

	Aragon	Spain
Regulated education	11,924	191,003
Primary education	1,635	57,698
Secondary ed. for adults	2,732	102,500
Technical and profess. ed.	2,245	16,496
Other education	5,312	14,309
Non regulated education	20,938	355,378

Only regulated classroom education is included.

Source: Instituto Aragonés de Estadística with data from Estadística de la enseñanza no universitaria en Aragón. Ministerio de Educación y Formación Profesional.

EDUCATION

University education

Students and professors by sex. Aragon, academic year 2024/2025*.

Unit: number of students and professors.

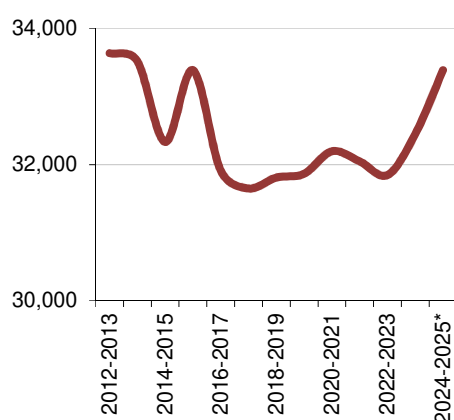
		University of Zaragoza	San Jorge University
Registered students			
University degrees	Total	26,865	3,637
	Men	12,387	1,528
	Women	14,478	2,109
Postgraduate Official Programmes (Master)	Total	2,632	254
	Men	1,263	110
	Women	1,369	144
Professors			
	Total	3,822	452
	Men	1,942	223
	Women	1,880	229

* Provisional data.

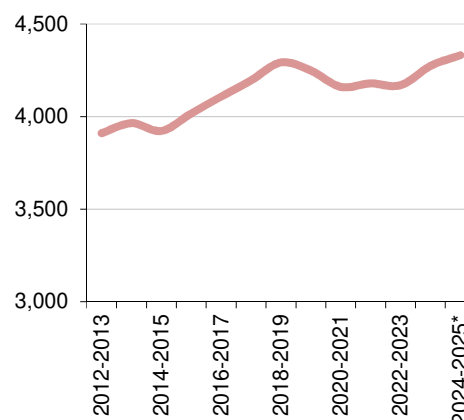
Source: Estadística de Estudiantes y de personal en las Universidades. Ministerio de Universidades.

Evolution of registered students and professors by academic year. Aragon.

Registered students



Professors



* Provisional data.

Both University of Zaragoza and San Jorge University students (degree or Master) are included.

Source: Instituto Aragonés de Estadística with data from Estadística de Estudiantes y de Personal de las Universidades. Ministerio de Universidades.

EDUCATION

University education

Registered and graduated students by knowledge area. Aragon. Academic year 2024/2025*.

Unit: number of students.

	University of Zaragoza		San Jorge University	
	University degrees	Postgraduate Official Programmes (Master)	University degrees	Postgraduate Official Programmes (Master)
Total registered	26,865	2,632	3,637	254
Arts and Humanities	2,072	137	32	0
Sciences	2,483	235	47	0
Health Sciences	4,441	286	2,226	86
Social Sciences and Law	11,057	1,371	938	162
Engineering and Architecture	6,812	603	394	6
Total graduated ⁽¹⁾	4,316	1,470	479	160
Arts and Humanities	312	70	4	0
Sciences	407	138	0	0
Health Sciences	760	184	303	26
Social Sciences and Law	2,079	838	122	134
Engineering and Architecture	758	240	50	0

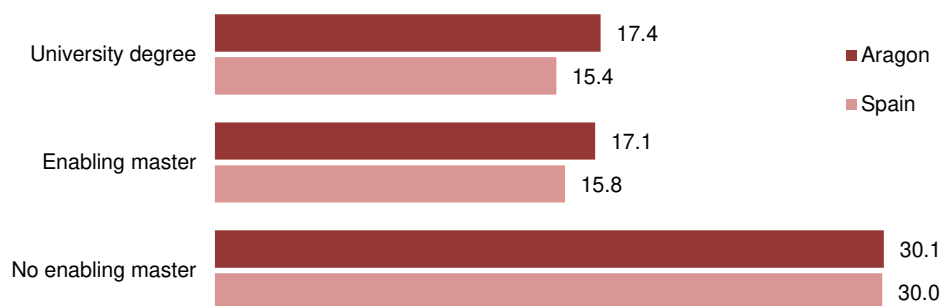
* Provisional data. ⁽¹⁾ Academic year 2023/2024.

Source: Instituto Aragonés de Estadística with data from Estadísticas de Estudiantes y de Personal en las Universidades. Ministerio de Universidades.

University public prices

Average public price of a credit unit registered for the first time at a university degree. Academic year 2024/2025.

Unit: euros by credit unit.



Source: Instituto Aragonés de Estadística with data from Estadísticas de Estudiantes y de Personal en las Universidades. Ministerio de Universidades.

EDUCATION

Vocational training and employability

Vocational Training and Employability Plan programmes. Aragon, 2025.

	Pupils			Courses	Hours
	Total	Men	Women		
Total	35,014	15,140	19,874	2,160	328,250
Total trained unemployed people	10,829	4,300	6,529	846	188,620
Training Plan for primarily unemployed workers	9,350	3,906	5,444	751	174,500
Training linked to Professional Certificates	5,177	2,195	2,982	382	114,600
Training linked to training in the State Public Employment Service (SEPE) Catalogue	4,173	1,711	2,462	369	59,900
Training for unemployed people with difficulties entering the job market, or professional retraining	871	394	477	43	12,040
Training for Women in rural areas (*)	608	0	608	52	2,080
Total trained active people	22,155	9,977	12,178	1,108	66,480
TRANSVERSAL training (IT, administration, management)	12,755	4,869	7,886	616	40,656
SECTORAL Training:					
Agriculture/Agro-Food Industries	776	630	146	52	3,120
Commerce and Marketing	1,659	838	821	74	3,896
Building and Civil Works	970	751	219	57	3,135
Hostel and Tourism	1,266	735	531	69	4,347
Manufacturing industries (metal)	1,455	836	619	72	3,456
Chemical Industries	291	121	170	26	1,170
Vehicle transportation and maintenance	1,362	998	364	68	3,740
Social Services	1,621	199	1,422	74	2,960
Total number of people trained, unemployed or employed, in accredited training programs with professional certificates taught by public vocational training centers	1,388	548	840	115	32,200
Total number of people trained in Experiential Employment and Training Programs (formerly School Workshop and Employment Workshops)	642	315	327	91	40,950

(*) Financing funds: MRR Mecanismo Recuperación y Resiliencia -Next generation UE-

Source: Instituto Aragonés de Empleo.

HEALTH

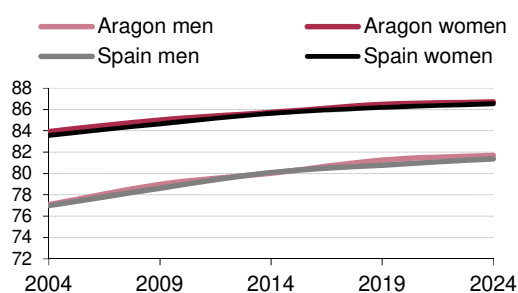
Life expectancy at birth

Evolution by sex.

Unit: number of years.

	Aragon		Spain	
	Men	Women	Men	Women
2024	81.7	86.7	81.4	86.5
2019	81.3	86.5	80.8	86.2
2014	80.0	85.7	80.1	85.6
2009	79.0	85.0	78.6	84.7
2004	77.1	83.9	77.0	83.6

Source: Indicadors de Mortalidad. Instituto Naciona de Estadística.



Source: Indicadors de Mortalidad. Instituto Naciona de Estadística.

Life expectancy at birth is a synthetic index that shows the average life span at a given age. It represents the number of years that, as an average, a person of a generation will live according to the expected mortality.

Population general health status

2025.

Unit: Persons aged 16 and over, and percentage.

	Aragon		Spain	
	Number of persons	% of total	Number of persons	% of total
Total	1,154,213	100.0	41,873,122	100.0
Very good	213,170	18.5	7,166,796	17.1
Good	603,459	52.3	22,138,455	52.9
Fair	257,713	22.3	9,384,744	22.4
Poor or very poor	78,630	6.8	3,105,864	7.4
No register	1,240	0.1	77,263	0.2

Source: Encuesta de condiciones de vida. Instituto Nacional de Estadística.

HEALTH

Physical activity performed into spare time, 2023.

Population aged 15 and over.

Unit: percentage.

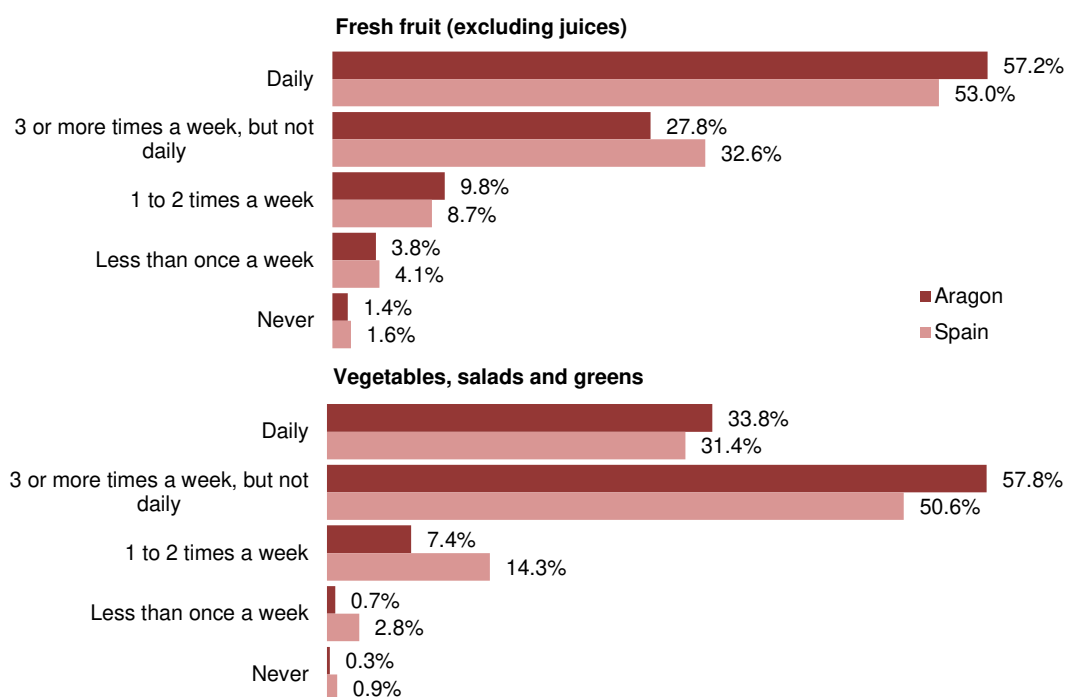
	Aragon		Spain	
	Men	Women	Men	Women
Total	100.0	100.0	100.0	100.0
Never	51.4	60.3	47.2	54.6
1 to 2 times a week	14.2	12.4	13.4	13.5
3 to 4 times a week	16.2	14.3	19.2	17.3
5 to 6 times a week	12.5	7.0	12.2	8.5
Once a day	5.7	6.0	8.0	6.1

Source: Encuesta de salud de España. INE.

Fresh fruit and vegetable consumption, 2023.

Population aged 1 and over.

Unit: percentage.



Source: Encuesta de salud de España. INE.

HEALTH**Consumption of psychoactive substances in last 12 months, 2024.**

Population aged 15 to 64 years old.

Unit: percentage.

	Aragon		Spain	
	Men	Women	Men	Women
Tobacco	42.8	31.9	40.9	32.7
Alcohol	85.7	80.1	81.7	71.2
Cannabis	18.3	12.9	16.0	9.2
Hyposedatives	8.2	12.7	9.3	14.7

Source: Encuesta sobre alcohol y otras drogas en España (EDADES). Ministerio de Sanidad.

Consumption of drugs by schoolchildren in last 12 months, 2025.

Secondary students aged 14 to 18 years old.

Unit: percentage.

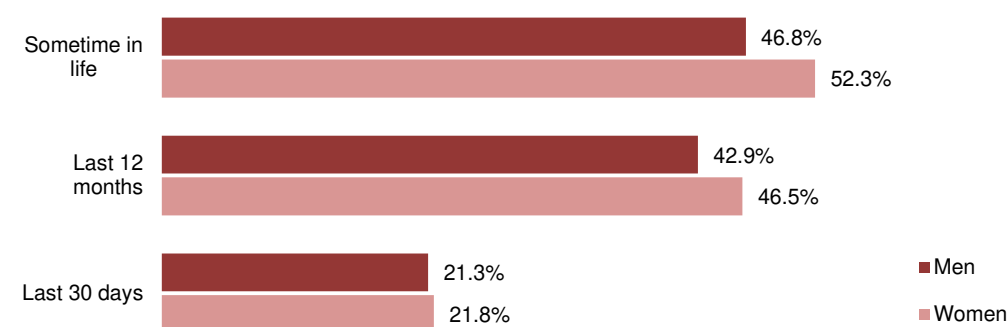
	Aragon		Spain	
	Men	Women	Men	Women
Tobacco	25.7	25.3	20.5	21.9
Alcohol	70.6	76.3	69.5	72.5
Cannabis	21.9	14.8	17.6	13.4

Source: Encuesta sobre uso de drogas en enseñanzas secundarias (ESTUDES). Ministerio de Sanidad.

Alcohol intoxication (binge drinking) in schoolchildren. Aragon, 2025.

Secondary students aged 14 to 18 years old.

Unit: percentage.



Source: Encuesta sobre uso de drogas en enseñanzas secundarias (ESTUDES). Ministerio de Sanidad.

HEALTH

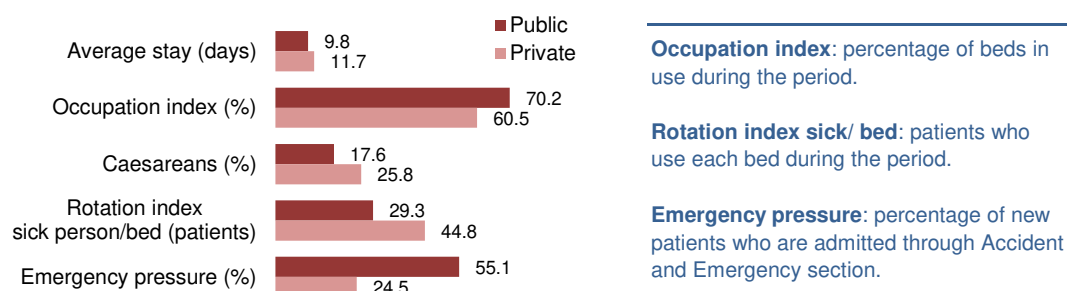
Hospital indicators

Hospital resources by hospital ownership. Aragon, 2024.

	Total	Public	Private
Total hospitals	30	19	11
Hospital resources			
Bedplaces	5,208	4,224	984
Functional bedplaces	3,938	3,348	590
Serviceable operating rooms	142	105	37
Operational incubators	55	51	4
Hemodialysis machines	186	158	28
Day-hospital bedplaces	394	348	46

Source: Sistema de Información de Atención Especializada (EHA). Departamento de Sanidad de Aragón.

Main hospital indicators by hospital ownership. Aragon, 2024.



Source: Sistema de Información de Atención Especializada (EHA). Departamento de Sanidad de Aragón.

Hospital activity per hospital ownership. Aragon, 2024.

	Total	Public	Private
Total discharges	161,692	131,779	29,913
Stays	979,456	857,239	122,217
Surgery operations	161,045	113,003	48,042
Labours (including caesareans)	8,079	7,168	911
Attended emergencies	887,959	657,337	230,622
External consultations	2,909,569	2,204,500	705,069

Source: Sistema de Información de Atención Especializada (EHA). Departamento de Sanidad de Aragón.

HEALTH**Hospital indicators**

Hospital staff. Aragon, 2024.

	Total	Public	Private
Total	23,573	20,698	2,875
Executive staff	107	74	33
Doctors	3,772	2,869	903
Medical specialties	1,365	1,015	350
Surgical specialties	1,121	735	386
Other specialties	1,286	1,119	167
Other healthcare staff	13,064	11,765	1,299
Pharmacists	76	67	9
Healthcare Technician Assistant - University Diploma in Nursing	6,243	5,802	441
Midwives	194	181	13
Physiotherapists	260	202	58
Occupational therapists	35	27	8
Other healthcare staff	6,256	5,486	770
Non healthcare staff	5,330	4,751	579
Management and administration	192	156	36
Social workers	59	54	5
Administrative and support staff	1,793	1,489	304
Trades personnel	658	580	78
Other (including orderlies)	2,628	2,472	156
Staff in training	879	875	4
Resident physicians (MIR)	748	745	3
Other resident physicians (FIR, PIR, QUIR, BIR,...)	44	44	0
Resident nursing	87	86	1
Other	422	365	57

* Staffing in Mental Health Hospitals is not included.

Source: Sistema de Información de Atención Especializada (EHA). Departamento de Sanidad de Aragón.

HEALTH

Healthcare staff

Collegiate healthcare professionals by sex. Aragon, 2024.

	Total	Men	Women
Doctors	10,084	4,464	5,620
Nurses	10,008	1,311	8,697
Physiotherapists	1,983	562	1,421
Chemists	2,036	782	1,254
Occupational therapists	687	53	634
Psychologists	1,003	175	828
Dentists	1,113	525	588

Source: Encuesta profesionales sanitarios colegiados. Instituto Nacional de Estadística.

Primary healthcare staff. Aragon, 2024.

Unit: number.

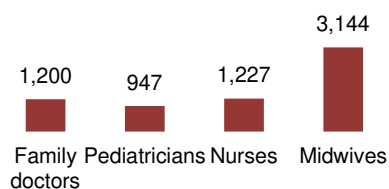
	Number	Rate per 10,000 users
Family doctors	992	8.3
Pediatricians	184	10.6
Nurses	1,112	8.1
Midwives	83	3.0
Administrative officers	434	3.2

Population at 1st January 2025.

Source: Ministerio de Sanidad.

Primary healthcare users, by specialty. Aragon, 2024.

Unit: users average number.



Family doctor users: population aged over 14 years old.

Pediatrician users: children aged 0 to 14 years old.

Nurse users: total population.

Population at 1st January 2025.

Source: Ministerio de Sanidad.

HEALTH**Donation and transplantation****Evolution of organ and human tissue transplants. Aragon.**

	2014	2015	2016	2017	2018	2019	2020	2021	2022	2023	2024	2025
Total transplants	121	118	148	123	99	125	72	95	113	110	115	166
Kidney transplantation	78	78	104	85	77	88	55	64	84	80	88	118
Liver transplantation	33	33	34	31	15	29	12	24	25	28	19	36
Heart transplantation	10	7	10	7	7	8	5	7	4	2	8	12
Tissue transplants												
Cornea transplantation	43	44	128	136	146	156	97	146	125	165	123	170
Bone marrow transplant	51	51	46	43	50	66	64	63	61	61	53	48

Source: Unidad de Coordinación Autonómica de Trasplantes de Aragón. Gobierno de Aragón.

Organ donors evolution.

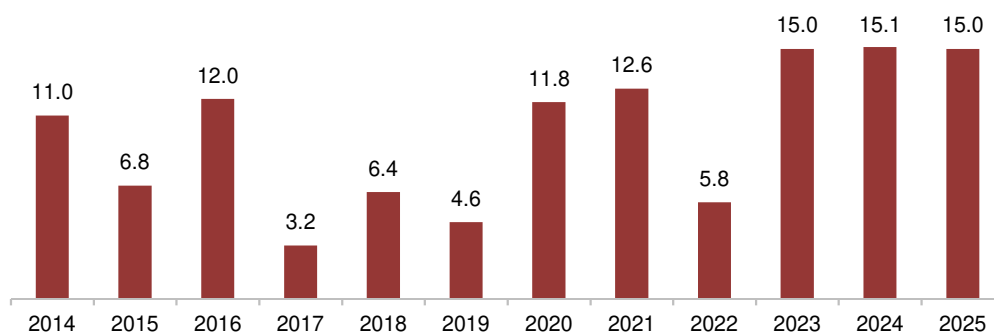
	2014	2015	2016	2017	2018	2019	2020	2021	2022	2023	2024	2025
Aragon, brain death donor	43	44	52	56	36	56	23	28	33	29	22	43
Aragon, asystole death donor*	-	-	1	3	6	6	6	11	16	22	20	38
Aragon, alive donor	14	3	10	11	6	10	8	3	6	10	6	5
Spain	1,682	1,851	2,018	2,183	2,241	2,301	1,777	1,905	2,196	2,346	2,562	2,547
Aragon over Spain (%)	2.6	2.4	2.6	2.7	1.9	2.7	1.6	2.0	2.2	2.2	1.6	3.3

(*) Applicable category since 2016.

Source: Unidad de Coordinación Autonómica de Trasplantes de Aragón. Gobierno de Aragón.

Evolution of family denials to organ donation.

Unit: percentage of relatives who rejected organ donation.



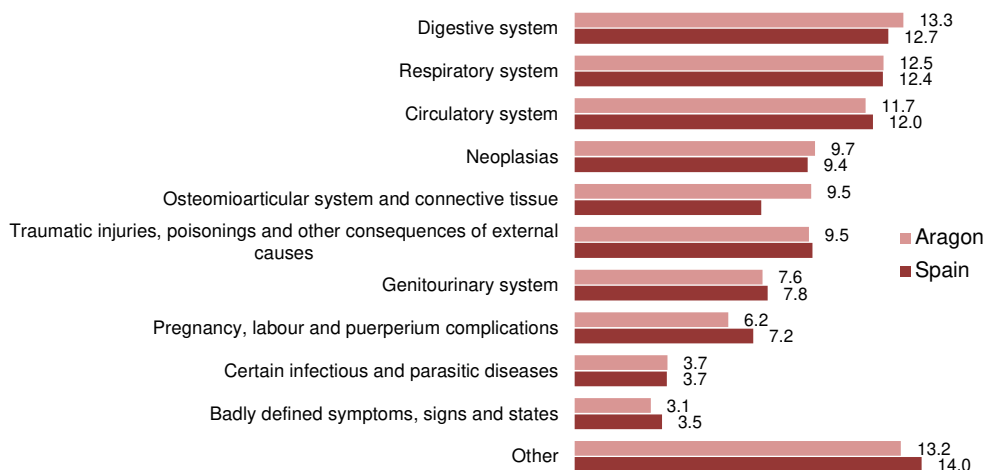
Source: Unidad de Coordinación Autonómica de Trasplantes de Aragón. Gobierno de Aragón.

HEALTH

Hospital morbidity

Distribution of main hospital admission causes, by sex. Aragon and Spain, 2024.

Unit: percentage.

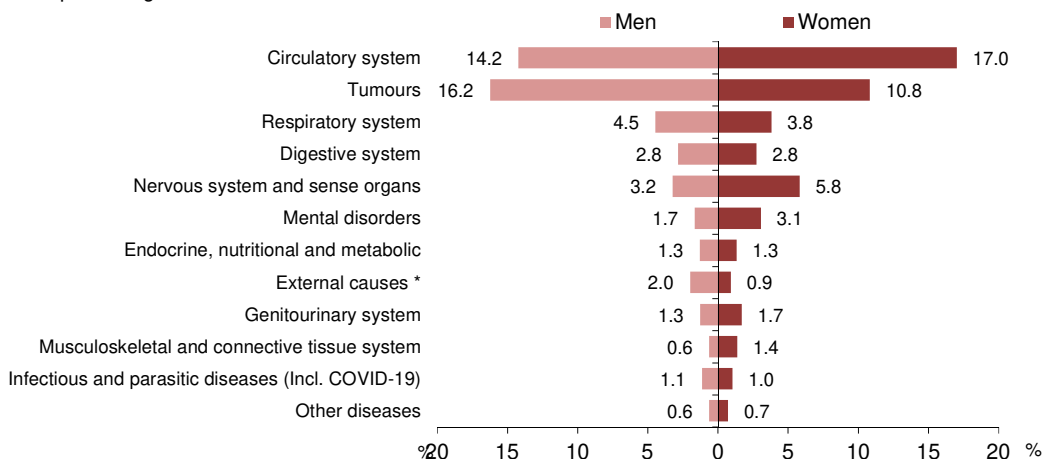


Source: Encuesta de Morbilidad Hospitalaria. Instituto Nacional de Estadística.

Causes of death

Deaths distribution by causing disease. Aragon, 2024.

Unit: percentage.



* Traumatism and poisonings' external causes.

Source: Estadística de defunciones según la causa de muerte. Instituto Nacional de Estadística.

HEALTH**Voluntary termination of pregnancy, 2024**

	Aragon		Spain	
	Number of Terminations	% of total	Number of Terminations	% of total
Total	1,822	100	106,172	100
Under 15 years old	2	0.1	354	0.3
15-19 years old	205	11.3	11,345	10.7
20-24 years old	404	22.2	24,705	23.3
25-29 years old	370	20.3	23,198	21.8
30-34 years old	372	20.4	21,062	19.8
35-39 years old	300	16.5	16,985	16.0
40-44 years old	159	8.7	7,795	7.3
Over 44 years old	10	0.5	728	0.7

Source: Estadística de interrupciones voluntarias del embarazo. Ministerio de Sanidad.

Diagnosed HIV cases by mode of transmission, 2024

	Aragon		Spain	
	Diagnosed cases	% of total	Diagnosed cases	% of total
Total	107	100	3,340	100
MSM	38	35.5	1,814	54.3
Risky heterosexual relationships	24	22.4	959	28.7
Parenteral injection drug users	0	0.0	50	1.5
Mother to son	1	0.9	6	0.2
Transfusion	0	0.0	5	0.1
Other	0	0.0	18	0.5
Unknown data	44	41.1	488	14.6

MSM: Men having sex with men.

Source: Departamento de Sanidad. Gobierno de Aragón.

SOCIAL SERVICES

Places in centres for the elderly, the disabled and minors in residential foster care.

Places in nursing homes. Aragon, 2025.

	Centres	Places
Total places in nursing homes	261	19,263
Owned by <i>Instituto Aragonés de Servicios Sociales</i> (IASS)	14	1,645
Local Corporations (CCLL) or <i>Comarcas</i>	65	3,833
Places in subsidized residences	73	5,703
Places in private residences	123	8,082

Total places in nursing homes' in Aragon includes registered centres and centres in the process of approval and registration at Registro de Entidades, Centros y Servicios Sociales.

Source: Departamento de Bienestar Social y Familia.

Places in daycare centres for the elderly. Aragon, 2025.

	Centres	Places	DSS centres ^(*)
Total places in daycare centres and day-stay services	51	1,906	132
Owned by <i>Instituto Aragonés de Servicios Sociales</i> (IASS)	6	165	8
Local Corporations (CCLL) or <i>Comarcas</i>	13	383	41
Places in subsidized daycare centres	14	634	22
Places in private daycare centres	18	724	61

(*) Daycare centres with day-stay services (DSS) in nursing homes.

Source: Departamento de Bienestar Social y Familia.

Places in centres for the disabled. Aragon, 2025.

	Centres	Places	DSS centres	DSS places
Total places in centres for the disabled	45	2,026	21	752
Owned by <i>Instituto Aragonés de Servicios Sociales</i> (IASS)	3	276	2	30
Local Corporations (CCLL) or <i>Comarcas</i>	2	40	2	25
Commercial initiative	1	13	0	0
Social initiative	39	1697	17	697

Source: Instituto Aragonés de Servicios Sociales.

Minors in residential foster care by sex. Aragón, 2025.

Total minors	849
Men	645
Women	204

Source: Instituto Aragonés de Servicios Sociales.

SOCIAL SERVICES

Home help service and telecare

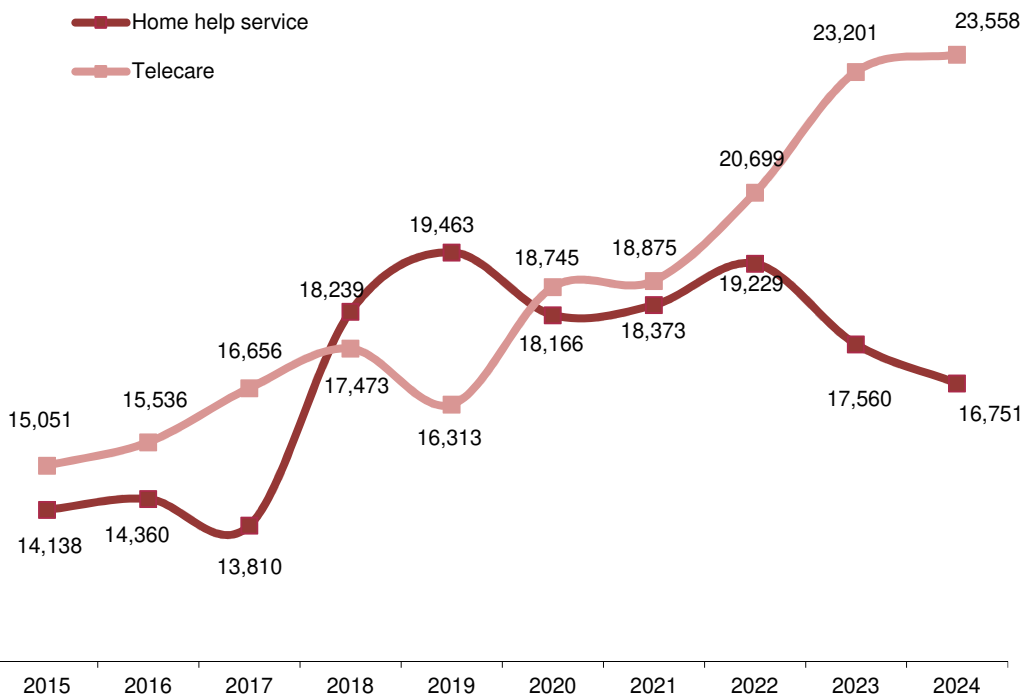
Evolution of Home Help Service and Telecare users. Aragon.

	2015	2016	2017	2018	2019	2020	2021	2022	2023	2024
Home help service	14,138	14,360	13,810	18,239	19,463	18,166	18,373	19,229	17,560	16,751
Telecare	15,051	15,536	16,656	17,473	16,313	18,745	18,875	20,699	23,201	23,558

Home help service users are counted in the period and Telecare users at December 31st.

Source: Secretaría General Técnica del Departamento de Bienestar Social y Familia e Instituto Aragonés de Servicios Sociales. Gobierno de Aragón.

The **Home Help Service** provides care in order to make a suitable living environment and aims to take care of people with limited personal autonomy and families at home to facilitate the daily living activities.



The **Telecare Service** offers its users the chance of an immediate access to appropriate services in emergency situations or insecurity, loneliness or isolation, and enables the communication centre to attend the user and know its status.

Home help service users are counted in the period and Telecare users at December 31st.

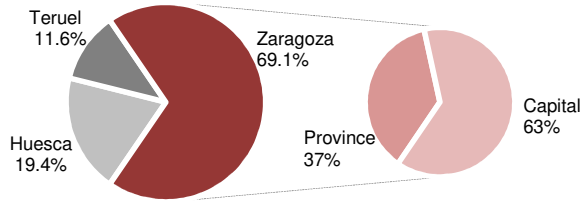
Source: Secretaría General Técnica at Departamento de Bienestar Social y Familia and Instituto Aragonés de Servicios Sociales. Gobierno de Aragón.

SOCIAL SERVICES

Home help service

Users number along the year. Aragon.

	2024
Aragon	16,751
Huesca	3,244
Teruel	1,938
Zaragoza	
Zaragoza province	4,286
Zaragoza capital	7,283



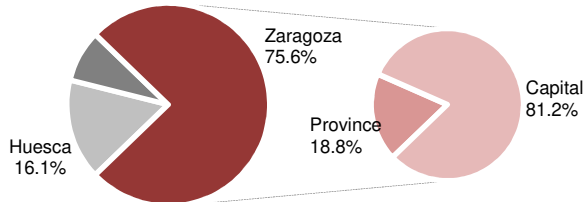
Source: Secretaría General Técnica del Departamento de Bienestar Social y Familia e Instituto Aragonés de Servicios Sociales. Gobierno de Aragón.

The **Home Help Service** provides care in order to make a suitable living environment and aims to take care of people with limited personal autonomy and families at home to facilitate the daily living activities.

Telecare service

Users number at December 31st. Aragon.

	2024
Aragon	23,558
Huesca	3,788
Teruel	1,954
Zaragoza	
Zaragoza province	3,347
Zaragoza capital	14,469



Source: Secretaría General Técnica del Departamento de Bienestar Social y Familia e Instituto Aragonés de Servicios Sociales. Gobierno de Aragón.

The **Telecare Service** offers its users the chance of an immediate access to appropriate services in emergency situations or insecurity, loneliness or isolation, and enables the communication centre to attend the user and know its status.

SOCIAL SERVICES

Social Services benefits and economic aid

Beneficiaries and average amount of *Instituto Aragonés de Servicios Sociales*' aid. Aragon, 2025.

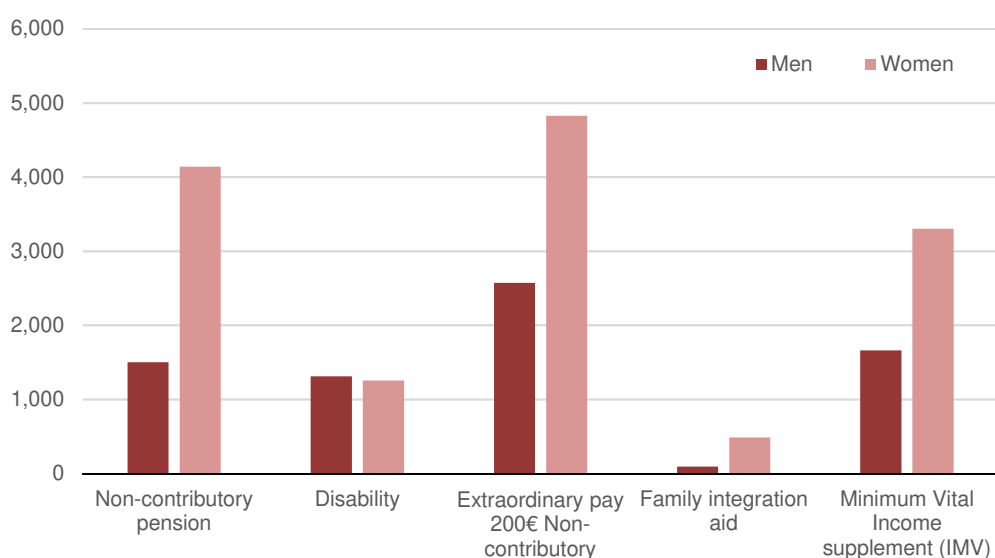
	Beneficiaries				Annual average amount (euros)
	Total	Men	Women	S/D	
Non-contributory retirement pensions *	5,644	1,501	4,141	2	6,960
Non-contributory disability pensions *	2,568	1,310	1,256	2	7,949
Extraordinary pay 200€ Non-contributory	7,400	2,573	4,827	-	494
Family integration aid	581	94	487	-	1,320
State Law on Social Integration of the Disabled (LISMI) *	194	-	-	-	870
Grants in Social Services Centres	142	79	63	-	793
Minimum Vital Income supplement (IMV)	4,961	1,659	3,302	-	912
Aragonese supplementary benefit IMV	77	25	52	-	8,400

* Social Security benefits managed by Instituto Aragonés de Servicios Sociales.

The benefits for the disabled provided for in the LISMI were substantially modified by the non-contributory Social Security benefits, with some of their subsidies being repealed, without affecting those already recognized.

Source: Instituto Aragonés de Servicios Sociales.

Social Services benefits and economic aid, 2025.



Source: Instituto Aragonés de Servicios Sociales.

SOCIAL SERVICES

Care for people in dependence situations

Requests, reports and beneficiaries entitled to benefits at December 31st 2025.

	Aragon	Spain
Registered requests	61,425	2,326,315
Percentage of total inhabitants	4.5%	4.8%
Reports	57,328	2,217,055
Percentage of requests	93.3%	95.3%
Grade III	14,296	455,402
Grade II	17,611	659,166
Grade I	17,458	669,801
No grade	7,963	432,686
Beneficiaries with benefits	49,365	1,784,369

Source: Sistema para la Autonomía y Atención a la Dependencia. IMSERSO.

Dependence: permanent state of those people who, due to age, illness or disability and linked to the lack or loss of physical, mental, intellectual or sensory impairment, require the attention of another person/s or significant assistance to perform basic activities of daily living or, in the case of people with intellectual disabilities or mental disease, other kind of support for their personal autonomy.

Distribution of beneficiaries and benefits at December 31st 2025.

	Aragon	Spain
Total benefits	65,157	2,391,346
Prevention, dependence and promotion of personal autonomy	5,164	79,376
Telecare	10,946	628,736
Home help	6,086	395,421
Day/night centres	1,839	110,896
Residential help	4,234	185,779
Economic aid linked to service	10,638	242,900
Economic aid linked to family care	26,250	735,889
Economic aid linked to personal assistance	0	12,349
Total beneficiaries with benefits	49,312	1,677,042

Source: Sistema para la Autonomía y Atención a la Dependencia. IMSERSO.

SOCIAL SERVICES**Disability****People with disability certificate by disability grade, 2024.**

	Aragon	Spain
Total	77,376	3,420,552
33% to 44%	34,326	1,473,293
45% to 64%	13,960	627,434
65% to 74%	15,806	790,179
75% and over	13,284	529,646











Source: Base estatal de personas con discapacidad, IMSERSO.

People with disability certificate by disability type, 2024.

	Aragon	Spain
Total	77,376	3,420,552
Nervous system or mental function	16,750	793,220
Neuromuscular system	16,322	883,330
Sensory, visual, auditory, deafblindness or pain	10,323	389,424
Cardiovascular, immunological and respiratory systems	8,594	341,820
Genitourinary, reproductive, or neoplastic	4,427	169,523
Digestive, metabolic and endocrine systems	3,699	131,624
Intellectual or developmental disorder	2,597	157,895
Skin or related structures	464	13,879
Involved in voice or speech	22	701
Other	14,178	539,136












Source: Base estatal de personas con discapacidad, IMSERSO.

CULTURE, LEISURE AND SPORTS**Culture and leisure****Culture infrastructure, 2024.**

	Aragon	Spain	Share Aragon / Spain
Archives	2,963	36,305	 8.2
Libraries (registered)			0.0
Cultural interest heritage (real estate)	1,614	18,537	 8.7
Fixed theatrical venues	41	1,786	 2.3
Concert halls	39	1,355	 2.9
Movie theatres	27	734	 3.7
Movie screens	80	3,566	 2.2
Library, archive, and museum activities companies	125	4,365	 2.9
Book and newspaper publishing companies	112	5,501	 2.0
Film, video, radio, tv and music edition companies	167	10,362	 1.6
News agencies	2	70	 2.9

Source: Ministerio de Cultura.

Culture production, 2024.

	Aragon	Spain	Share Aragon / Spain
Play performances	2,242	44,609	 5.0
Theatrical festivals	36	916	 3.9
Lyrical genre performances	19	1,183	 1.6
Dance performances	124	2,179	 5.7
Classical music concerts	720	17,519	 4.1
Modern music concerts	7,668	120,510	 6.4
Edited musical works ¹	3	657	 0.5
Films shown (feature films)	505	2,403	 21.0
Film festivals	2	73	 2.7
Edited books in paper format ²	1,417	59,937	 2.4
Edited books in other format ²	321	29,410	 1.1

¹ Registered for an ISMN (International Standard Music Number).² Registered for an ISBN (International Standard Book Number).

Source: Ministerio de Cultura.

CULTURE, LEISURE AND SPORTS**Culture and leisure**

Habits and cultural practices, 2024-2025.

Unit: percentage of persons who carried out each activity last year.

	Aragon	Spain
Went to the movies	51.0	48.5
Visited museums	46.0	40.6
Visited exhibitions	40.1	33.9
Visited monuments	61.7	50.5
Went to the theatre	24.8	24.7
Went to concerts	39.4	35.9
Usually listen to music	64.4	56.7
Visited a library	26.4	22.4
Read books	71.1	64.9

Source: Encuesta de Hábitos y Prácticas Culturales en España. Ministerio de Cultura

Annual average expense on cultural goods and services, per person, by expense groups, 2024.

Unit: euros.

	Aragon	Spain
Total	716.9	739.6
Books and periodicals	172.7	102.5
Cultural services	205.1	219.2
Multimedia support, equipment and tools for information processing	149.2	206.5
Mobile telephone and Internet services	189.9	211.5

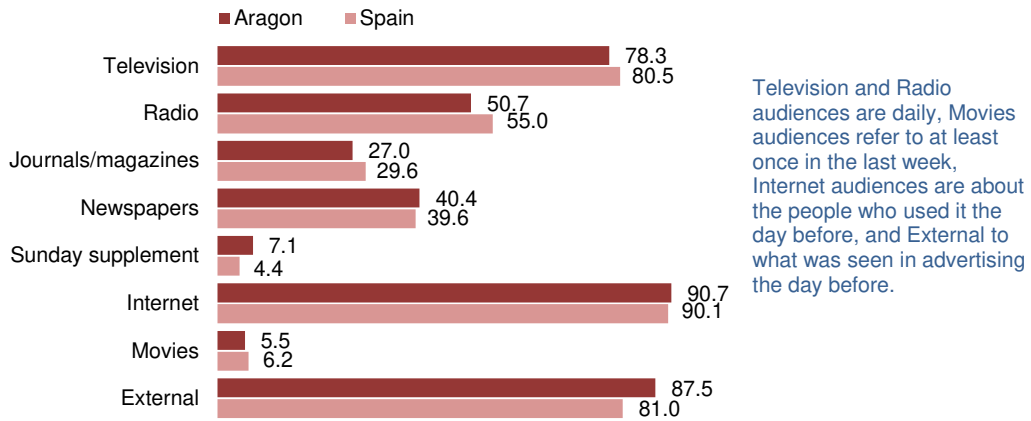
Source: Instituto Aragonés de Estadística with data from Encuesta de Presupuestos Familiares. Instituto Nacional de Estadística.

CULTURE, LEISURE AND SPORTS

Mass media

Mass media penetration, 2025.

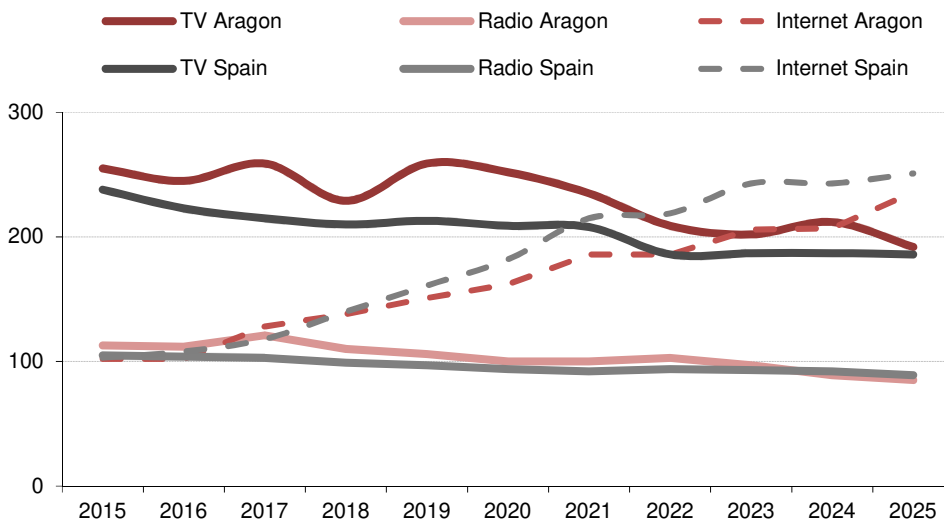
Unit: percentage of population aged 14 and over who consumes mass media.



Source: Marco General de los Medios en España. Asociación para la Investigación de Medios de Comunicación (AIMC).

Evolution of radio and television consumption.

Unit: average time (minutes) per person and day.



Source: Marco General de los Medios en España. Asociación para la Investigación de Medios de Comunicación (AIMC).

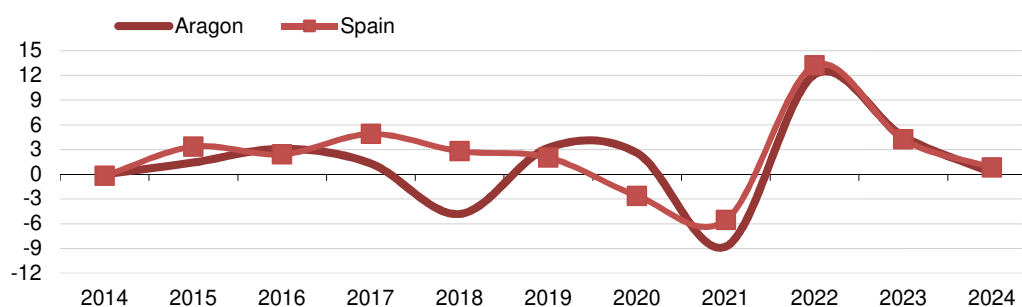
CULTURE, LEISURE AND SPORTS**Sports****Federated sports, 2024.**

	Number of federated licenses		Number of federated clubs	
	Aragon	Spain	Aragon	Spain
Total	159,733	4,315,809	4,615	78,690
Soccer	42,398	1,260,556	2,307	30,862
Hunting	26,731	327,288	798	6,245
Mountaineering	17,351	287,072	157	2,994
Basketball	16,449	440,427	172	3,074
Golf	6,738	305,603	17	597
Paddle	4,798	109,040	52	1,326
Fishing and Casting	4,014	53,391	78	1,231
Handball	3,937	102,933	26	871
Judo	3,755	84,455	44	1,211
Olympic shooting	2,855	55,050	27	468
Cycling	2,659	68,720	146	3,536
Skating	2,550	77,266	63	1,443
Equestrianism	2,383	61,294	17	827
Volleyball	2,052	121,711	47	774
Tennis	1,875	96,413	31	1,176
Other sports	19,188	864,590	633	22,055

Source: Consejo Superior de Deportes.

Evolution of federated licenses.

Unit: annual variation rate.



Source: Consejo Superior de Deportes.

PUBLIC SAFETY

Public safety and Justice

Justice activity, 2024.

Unit: number.

	Aragon	Spain
Convicted by Justice statistics		
Crimes by adults	11,818	455,705
Convicted adults	7,990	306,807
Punishments: adults	24,338	929,754
Crimes by juveniles	1,037	24,561
Convicted juveniles	479	13,491
<i>Juzgados de Paz</i> (Magistrates' Courts)		
Civil matters resolved in Magistrates' Courts (<i>Juzgados de Paz</i>)	19,835	762,305
Criminal matters resolved in Magistrates' Courts (<i>Juzgados de Paz</i>)	12,536	686,513
Prison population	1,641	59,226
Prison population: Men	1,561	55,103
Prison population: Women	80	4,123

Source: Instituto Nacional de Estadística, Ministerio del Interior, Consejo General del Poder Judicial and Justicia de Aragón.

Justice indicators, 2024.

Unit: rate per 1,000 inhabitants.

	Aragon	Spain
Crimes by adults	10.3	11.1
Convicted adults	7.0	7.5
Crimes by juveniles ⁽¹⁾	18.0	11.5
Reports on violence against women ⁽²⁾	6.0	6.7
Prison population	1.4	1.4

⁽¹⁾ Rate for the juveniles was calculated on population aged 14 to 17. Rate for the adults was calculated on population aged 18 and over.

Source: Instituto Nacional de Estadística, Ministerio del Interior.

PUBLIC SAFETY**Gender violence**

Fatalities due to gender violence.

Unit: number.

	2021	2022	2023	2024	2025
Aragon	2	2	1	1	1
Spain	49	49	58	49	48

Source: Boletín estadístico. Ministerio de Igualdad.

Active cases of gender violence registered by the police, and women with alarm devices (ATRENPRO). Aragon.

Unit: number.

	2023		2024		2025	
	No.	%	No.	%	No.	%
Total active cases of gender violence registered by the police	2,195	100	2,673	100	2,576	100
Women with alarm devices	232	10.6	255	9.5	260	10.1

Source: Boletín estadístico. Ministerio de Igualdad.

Violence against Women Courts: complaints, protection orders and people prosecuted, 2025.

Unit: number.

	Aragon	Huesca	Teruel	Zaragoza	Spain
Total complaints received	4,944	665	254	4,025	205,502
Total protection orders filed	971	203	64	704	40,205
Total prosecuted	835	154	79	602	30,099
Convicted	800	152	77	571	27,973
Acquitted	35	2	2	31	2,126

Data recorded exclusively by the Courts of Violence against Women; The protection orders requested in other courts that are compatible with the knowledge of this matter have not been computed.

Source: La violencia sobre la mujer en la estadística judicial. Consejo General del Poder Judicial.

PUBLIC SAFETY

Crimes

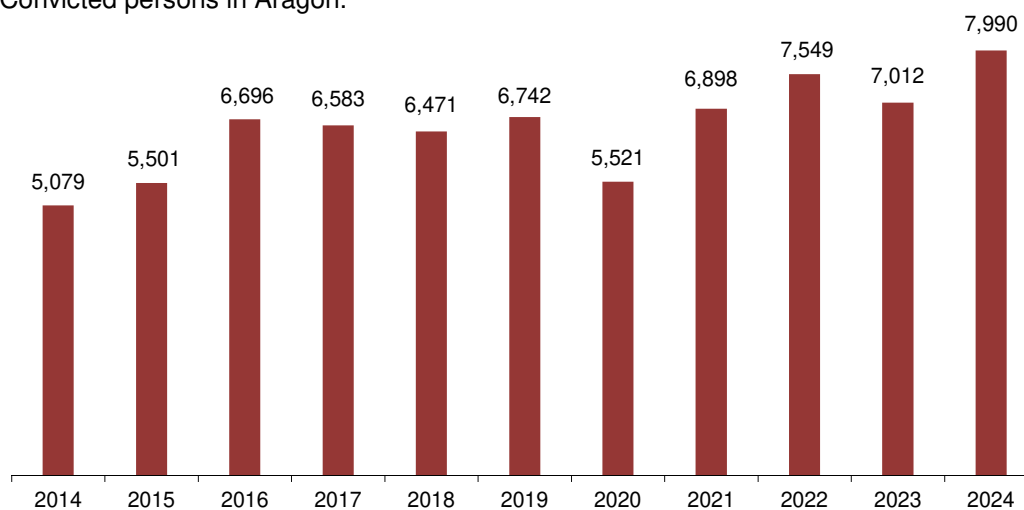
Crimes committed by adults by type, 2024.

Unit: number of crimes.

	Aragon	Spain
Total crimes	11,818	455,705
Murder and its types	15	1,237
Injuries	2,465	78,575
Against freedom	873	33,921
Torture and moral integrity	293	11,553
Against sexual freedom and indemnity	126	5,073
Against family relations	105	4,645
Against assets and socioeconomic order	3,895	145,448
Against public safety	2,391	116,580
Falsehood	208	6,776
Against Public Administration	11	457
Against Justice Administration	670	25,685
Against public order	670	20,411
Other	96	5,344

Source: Registro Central de Penados. Ministerio de Justicia.

Convicted persons in Aragon.



Source: Registro Central de Penados. Ministerio de Justicia.

PUBLIC SAFETY

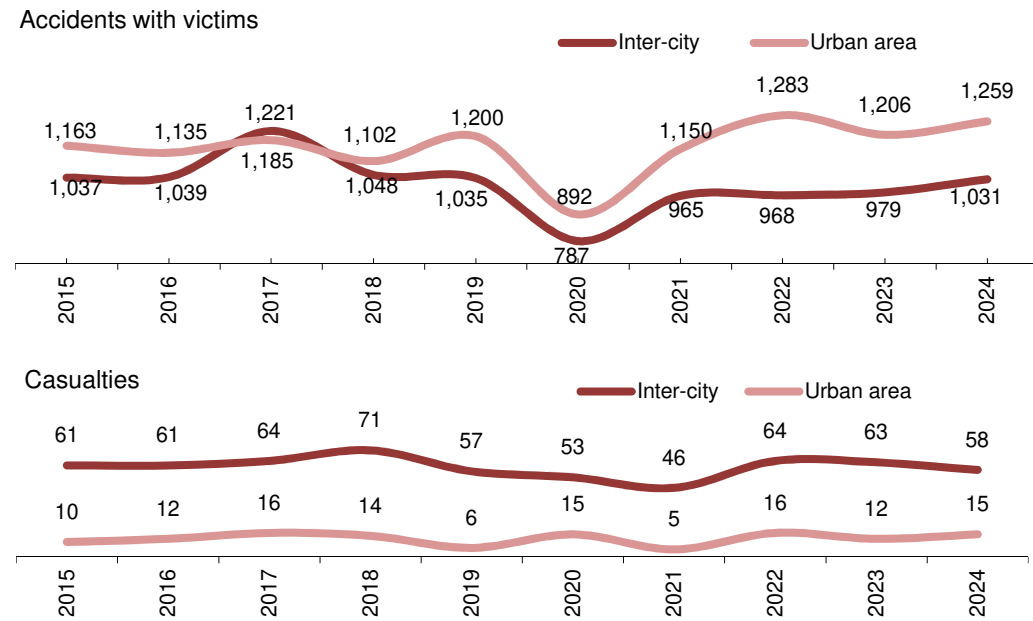
Road accidents

Accidents and victims, 2024.

	Aragon		Spain	
	Number	Annual variation rate (%)	Number	Annual variation rate (%)
Inter-city accidents				
Accidents with victims	1,031	5.3	35,772	1.3
Casualties	58	-7.9	1,291	0.2
Injured	1,536	9.9	53,277	2.3
Urban area accidents				
Accidents with victims	1,259	4.4	66,224	0.4
Casualties	15	25.0	494	-4.6
Injured	1,535	4.9	81,368	-0.1

Source: Anuario estadístico de Tráfico. Dirección General de Tráfico. Ministerio del Interior.

Evolution of road accidents. Aragon.



Casualties are those that have occurred up to 30 days after the accident took place.

Source: Anuario estadístico de Tráfico. Dirección General de Tráfico. Ministerio del Interior.

PUBLIC SAFETY**Crash rates****Accidents with victims and number of these ones by road type, 2024**

	Aragon		Spain	
	Number	Annual variation rate (%)	Number	Annual variation rate (%)
Inter-city roads				
Highway				
Accidents	25	-24.2	3,738	-0.6
Casualties	2	0.0	88	-4.3
Total injured	41	-35.9	6,224	4.6
Seriously injured	3	-57.1	342	15.5
Motorway				
Accidents	228	4.1	8,063	4.3
Casualties	16	45.5	270	6.7
Total injured	351	0.9	12,829	4.0
Seriously injured	23	-20.7	729	9.1
Conventional road				
Accidents	704	5.9	21,300	4.0
Casualties	40	-13.0	845	-1.1
Total injured	1,047	200.9	30,568	4.5
Seriously injured	902	615.9	3,110	3.5
Local path				
Accidents	46	64.3	1,040	9.8
Casualties	0	-100.0	58	9.4
Total injured	55	96.4	1,426	12.8
Seriously injured	11	83.3	203	24.5
Other roads				
Accidents	28	-17.6	1,631	-32.5
Casualties	0	100.0	30	-16.7
Total injured	42	-2.3	2,230	-32.5
Seriously injured	4	0.0	152	-28.3
Urban area roads				
Accidents	1,259	4.4	66,224	0.4
Casualties	15	25.0	494	-4.6
Total injured	1,535	4.9	81,368	-0.1
Seriously injured	186	6.3	4,536	-7.8

Source: Anuario estadístico de Tráfico. Dirección General de Tráfico. Ministerio del Interior.

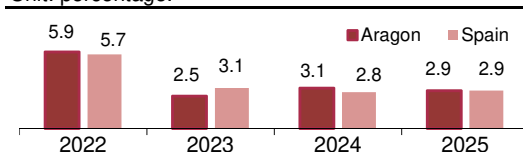
PRICES

PRICES

Consumer Price Index

Inflation evolution.
Annual change of CPI at December.

Unit: percentage.



Source: Índice de Precios de Consumo. Base 2025. INE.

Inflation context, 2025.
Annual change of HICP at December.

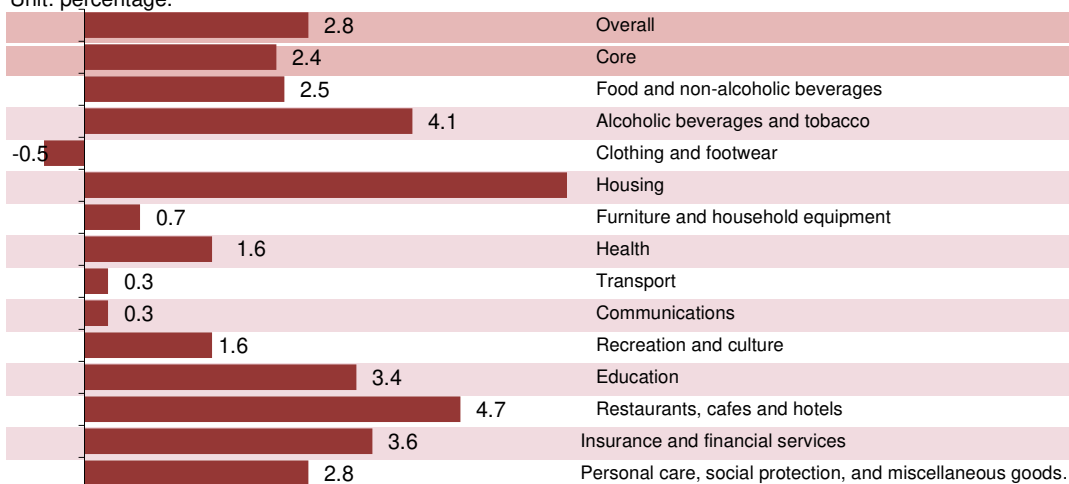
Unit: percentage.

Spain	3.0
Euro area	2.0
European Union 27	2.3

Source: Índice de Precios de Consumo Armonizado. Base 2025. INE, Eurostat.

Overall, core and consumer groups inflation rate. Aragon. Annual average 2025.
Annual average change of CPI.

Unit: percentage.



CPI headings with largest upward and downward variations. Aragon.
Annual average change 2025.

Unit: percentage.

Eggs	19.5	Oils and fats	-32.1
Coffee, cocoa and infusions	18.8	Sugar	-14.7
Beef	17.0	Women's footwear	-4.2
Heating, lighting and water distribution	9.9	Appliances and repairs	-3.3
Sheep meat	9.8	Home textiles and accessories	-2.7
Urban public transport	9.0	Recreational objects	-1.3
Fresh fruit	6.7	Men's footwear	-0.8
Fresh legumes and vegetables	6.5	Women's clothing	-0.5
Tobacco	6.0	Household utensils and tools	-0.5
Household appliances and repairs	5.8	Potatoes and potato products	-0.2

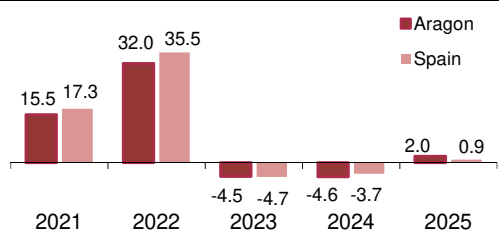
Source: Índice de Precios de Consumo. Base 2025. Instituto Nacional de Estadística.

PRICES

Industrial Price Index

Annual variation rate.

Unit: percentage.

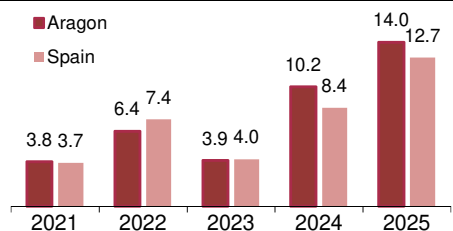


Source: Índice de Precios Industriales. Base 2021. INE.

Housing Price Index

Annual variation rate.

Unit: percentage.



Source: Índice de Precios de Vivienda. Base 2015. INE.

Free-market and subsidized housing valued price

Unit: euros / m².

	2016	2017	2018	2019	2020	2021	2022	2023	2024	2025
Free-market housing										
Aragon	1,184	1,169	1,189	1,221	1,198	1,206	1,273	1,303	1,398	1,567
Spain	1,503	1,539	1,591	1,641	1,623	1,658	1,741	1,809	1,914	2,128
Subsidized housing										
Aragon	1,035	1,068	1,030	1,026	1,063	1,068	1,089	1,114	1,116	1,141
Spain	1,113	1,132	1,128	1,126	1,134	1,143	1,147	1,165	1,169	1,189

Source: Ministerio de Transportes, Movilidad y Agenda Urbana.

Urban land's m² average price

Unit: euros / m².

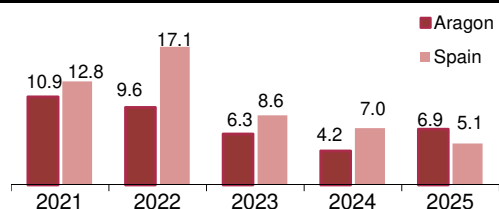
	2015	2016	2017	2018	2019	2020	2021	2022	2023	2024
Aragon	105	118	99	108	113	104	97	110	107	97
Spain	153	161	162	160	161	146	151	159	154	169

Source: Ministerio de Transportes, Movilidad y Agenda Urbana.

Hotel Prix Index

Weighted average annual variation rate.

Unit: percentage.



Source: Índice de Precios Hoteleros. Base 2008. INE.

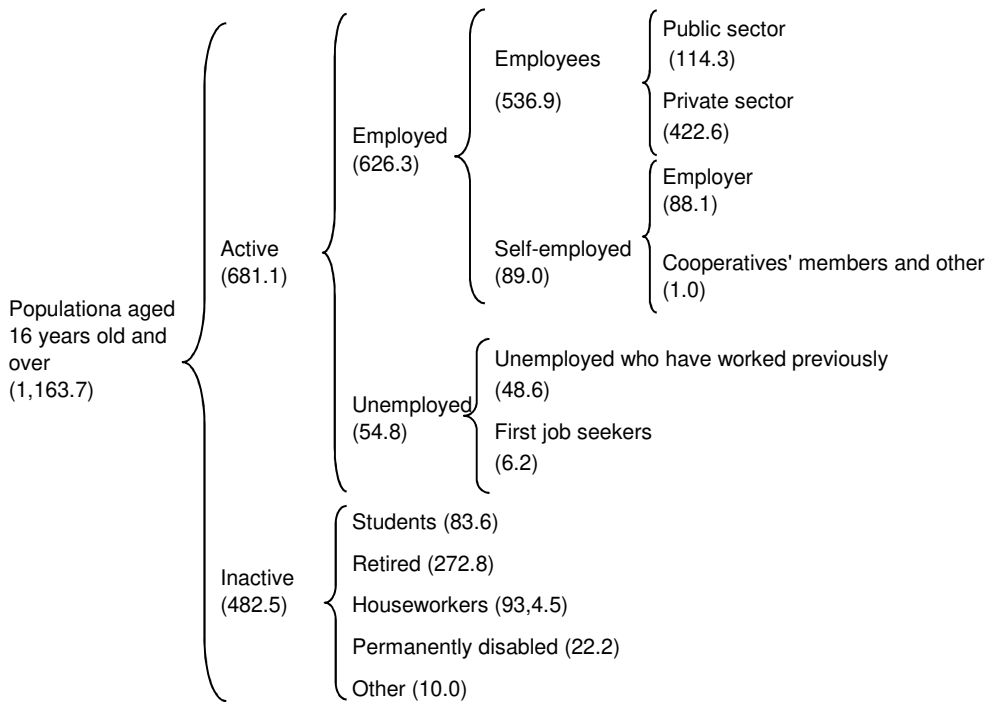
LABOUR MARKET

LABOUR MARKET

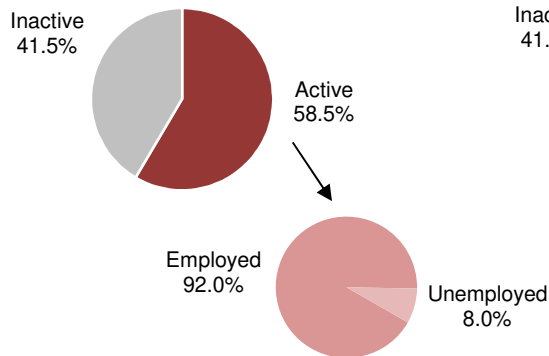
Labour activity

Distribution of population aged 16 years old and over by activity. Aragon, 2025 annual mean.

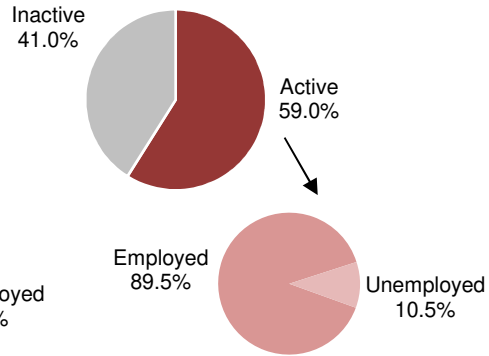
Unit: 1,000 persons.



Percentage distribution. Aragon.



Percentage distribution. Spain.



Source: Instituto Aragonés de Estadística with data from Encuesta de Población Activa. Instituto Nacional de Estadística.

LABOUR MARKET

Active population

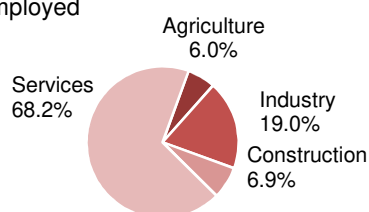
Active population features. Aragon, 2025 annual mean.

Unit: 1,000 persons and percentage.

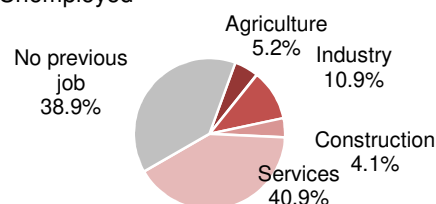
Employed and unemployed by activity sector and sex.

	Employed				Unemployed*			
	Men	%	Women	%	Men	%	Women	%
Total	341.5	100.0	284.9	100.0	23.4	100.0	31.5	100.0
Agriculture	28.9	8.5	8.6	3.0	2.1	9.1	0.7	2.3
Industry	88.5	25.9	30.4	10.7	3.5	15.1	2.5	7.8
Construction	40.0	11.7	3.0	1.1	1.9	8.0	0.4	1.2
Services	184.1	53.9	242.8	85.2	7.5	32.2	14.9	47.5
No previous job	-	-	-	-	8.3	35.6	13.0	41.2

Employed



Unemployed*



* Only the unemployed persons who lost their last job in the last 12 months are classified by economic sector.

Source: Instituto Aragonés de Estadística with data from Encuesta de Población Activa. Instituto Nacional de Estadística.

Employed and unemployed by age group and sex.

	Employed				Unemployed			
	Men	%	Women	%	Men	%	Women	%
Total	341.5	100.0	284.9	100.0	23.4	100.0	31.5	100.0
16 to 19 years old	3.0	0.9	2.0	0.7	2.2	9.2	1.5	4.7
20 to 24 years old	19.4	5.7	13.9	4.9	4.9	21.0	3.6	11.5
25 to 54 years old	242.2	70.9	204.4	71.8	13.0	55.8	19.9	63.2
55 years old and over	76.9	22.5	64.5	22.7	3.3	13.9	6.5	20.6

Source: Instituto Aragonés de Estadística with data from Encuesta de Población Activa. Instituto Nacional de Estadística.

Employment and unemployment rates.

Unit: percentage.

	Aragon	Spain
Employment rate	53.8	52.8
Unemployment rate	8.1	10.5
Juvenile unemployment rate	22.2	24.9
Long-term unemployed	32.6	37.0

Source: Instituto Aragonés de Estadística with data from EPA. INE.

Employment rate: employed over population aged 16 years old and over.

Unemployment rate: unemployed over active population.

Juvenile unemployment rate: unemployment rate of those aged 15 to 24 years old.

Long-term unemployed: percentage of those who've been unemployed for more than 12 months over total unemployed.

LABOUR MARKET

Labour activity and households income

Households according to the situation of their members regarding labour activity and existence of income. Aragon. 2025 annual mean.

Unit: 1,000 households.

Total Households	567.5	
With income	554.5	
No income	12.9	
Active households	403.8	
All members employed	354.2	
At least 1 employed and 1 unempl.	33.7	
All members unemployed	15.8	
With income	11.7	
No income	4.2	
Inactive households	163.7	
With income	154.9	
No income	8.8	

Source: Instituto Aragonés de Estadística with data from Encuesta de Población Activa (EPA), INE.

Household: set of people who live in the same dwelling.

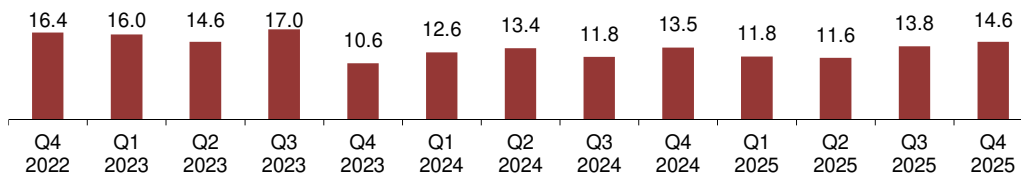
Active household: household whose members are employed and/or unemployed.

Inactive household: household with no employed nor unemployed members but at least one labour inactive (student, retired, etc)

Income: flow of cash or cash-equivalents received from work (wage or salary), business income, retirement or disability pension and unemployment benefit.

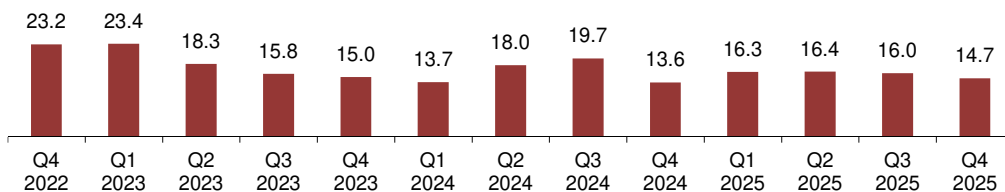
Households with no income. Aragon. Quarterly evolution.

Unit: 1,000 households.



Households with all active members unemployed. Aragon. Quarterly evolution.

Unit: 1,000 households.



Source: Instituto Aragonés de Estadística with data from Encuesta de Población Activa (EPA), INE.

LABOUR MARKET

Household unemployment

Households with all active members unemployed, family unemployment incidence and family unemployment rate. Aragon. 2025 annual mean.

Unit: 1,000 households and percentage.

Households with all active members unemployed	15.8
Percentage over total households (%)	2.79
Family unemployment incidence ⁽¹⁾	12.27
Family unemployment rate ⁽²⁾	3.92

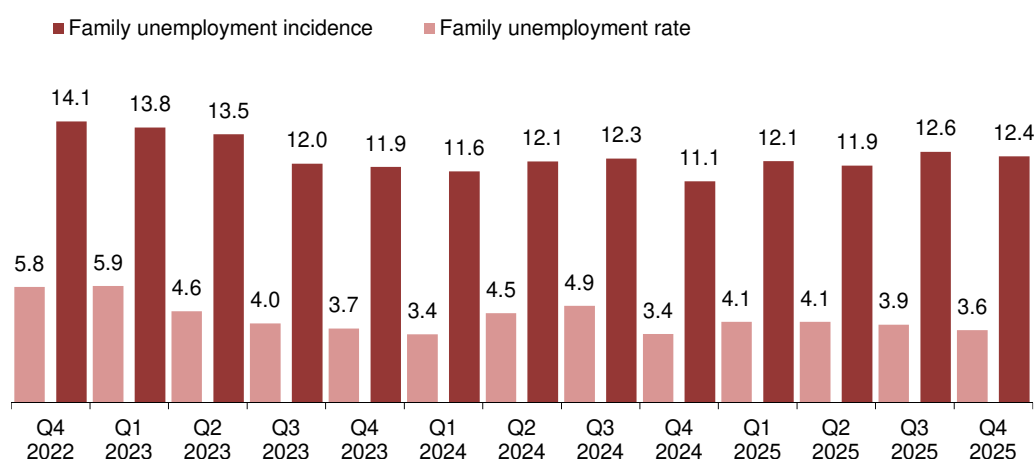
Source: Instituto Aragonés de Estadística with data from Encuesta de Población Activa (EPA), INE.

⁽¹⁾ **Family unemployment incidence:** Percentage of households with unemployed members (households with at least one unemployed + households with all active members unemployed) over total active households (households with at least one employed member + households with all active members unemployed).

⁽²⁾ **Family unemployment rate:** Percentage of households with all active members unemployed over total active households (households with at least one employed member + households with all active members unemployed).

Family unemployment rate and incidence. Aragon. Quarterly evolution.

Unit: percentage.



Source: Instituto Aragonés de Estadística with data from Encuesta de Población Activa (EPA), INE.

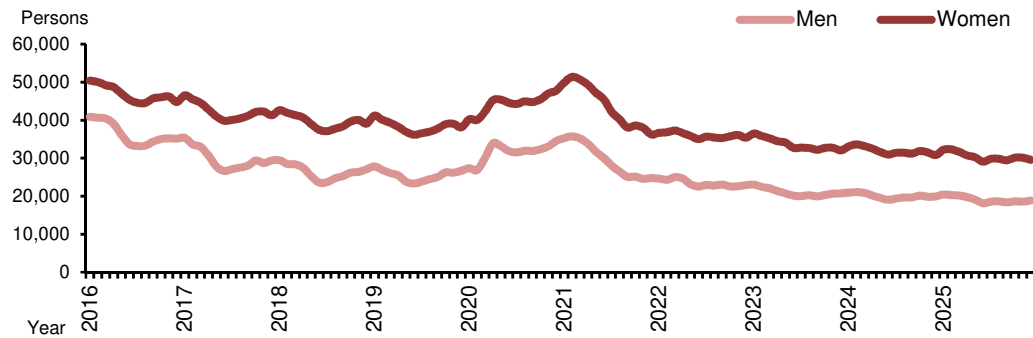
LABOUR MARKET

Registered unemployment

Registered unemployment by sex. Aragon.

Unit: number of persons.

	Total	Men	Women
Year 2025 (annual mean)	49,570	19,131	30,439

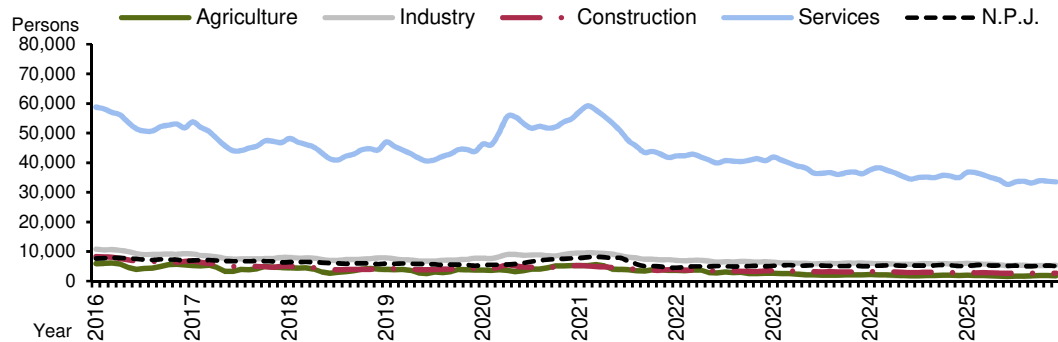


Registered unemployment: people registered at public employment service as job seekers, meeting certain features. This way, 'registered unemployment' data are the result of data-mining an administrative file that includes these registered persons.

Registered unemployment by activity sector. Aragon.

Unit: number of persons.

	Total	Agriculture	Industry	Construction	Services	No previous job (N.P.J.)
Year 2025 (annual mean)	49,570	1,803	5,470	2,717	34,376	5,204



Source: Servicio Público de Empleo Estatal.

LABOUR MARKET

Affiliation to Social Security

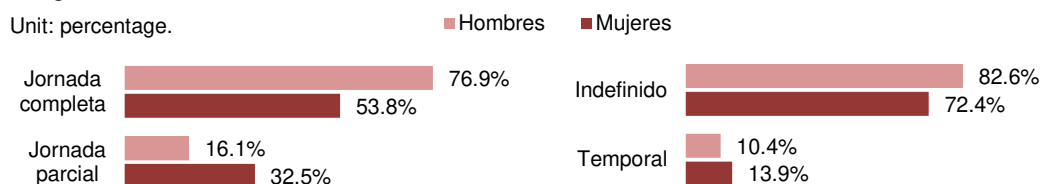
Affiliations to Social Security by affiliation regime and sex.
Aragon. Annual mean 2025.

Unit: affiliation.

	Total	General	Self-employed	Mining industry
Total	627,222	98,212	529,008	0
Men	337,263	63,284	273,978	0
Women	289,959	34,928	255,030	0

Affiliations to Social Security by type of contract, work day and sex.
Aragon. Annual mean 2025.

Unit: percentage.



The addition of percentages by sex is not 100% because there're affiliated whose type of contract and/or work day were not registered.

Foreign affiliations by origin and affiliation regime.
Aragon. Annual mean 2025.

Unit: affiliation.

	Total	General	Self-employed	Mining industry
Total	108,675	96,662	12,011	0
European Union	40,311	35,059	5,251	0
Other countries	68,364	61,603	6,760	0

Source: Instituto Aragonés de Estadística with data from Tesorería General de la Seguridad Social.

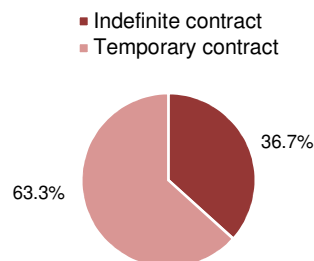
Contracts

Registered contracts by duration and sex. Aragon, 2025.

Unit: number of contracts and percentage.

	Men	%	Women	%
Total contracts	261,521	100.0	216,791	100.0
Indefinite contract	104,014	39.8	71,351	32.9
Temporary contract	157,507	60.2	145,440	67.1

Source: Instituto Aragonés de Estadística with data from Instituto Aragonés de Empleo.



LABOUR MARKET

Wages

Received wages. Aragon, 2024.

Unit: persons and euros.

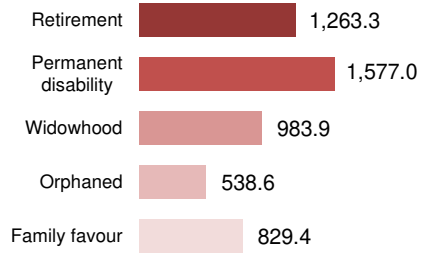
	Total	Men	Women
Employed	639,034	339,459	299,575
Annual average wage (€)	24,780	27,445	21,760
Unemployed	102,918	46,887	56,031
Annual avg. benefit (€)	3,824	4,006	3,673
Pensioner	320,240	161,458	158,782
Annual avg. pension (€)	21,209	24,488	17,874

Source: Agencia Tributaria.

Monthly average pensions.

Aragon, 2025 annual mean ^(P).

Unit: euros/month.



Source: Ministerio de Inclusión, Seguridad Social y Migraciones. ^(P) Provisional data.

Labour cost by worker and month and effective hour. Aragon, 4th quarter 2025.

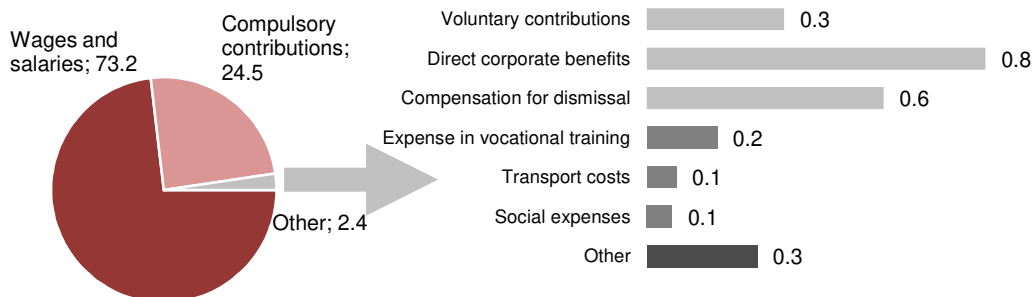
Unit: euros.

	By worker and month	%	By effective hour	%
Total labour cost	3,279.78	100.0	26.09	100.0
Wage cost	2,434.38	74.2	19.36	74.2
Other costs	845.40	25.8	6.73	25.8

Source: Encuesta trimestral de coste laboral. Instituto Nacional de Estadística.

Labour cost structure. Aragon, 2024.

Unit: percentage.



Source: Encuesta anual de coste laboral. Instituto Nacional de Estadística.

LABOUR MARKET

Unemployment benefits

Beneficiaries of unemployment benefits, by type of benefit.

2025 annual mean. Aragon and Spain.

Unit: persons and 1,000 euros.

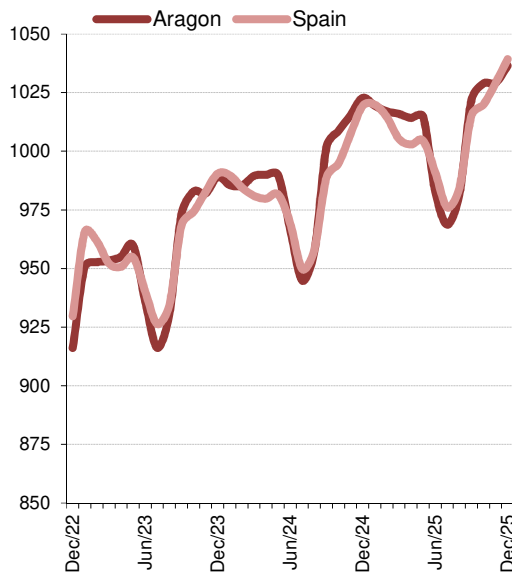
	Beneficiaries		Expenditure	
	Aragon	Spain	Aragon	Spain
Unemployment benefits	34,464	1,534,139	49,108.9	2,035,087.8
Contributory benefits	22,601	863,814	35,881.2	1,378,438.4
Level of assistance	11,417	643,592	13,008.2	642,986.5
Benefit ⁽¹⁾	11,417	572,982	13,008.2	602,461.1
Benefit of Temporary agricultural workers	-	70,610	-	40,525.4
Active Insertion Income	446	26,733	219.5	13,662.9
Employment Activation Program	0	0	0.0	0.0

⁽¹⁾ It includes the agricultural (which are only applied in Andalusia and Extremadura, Spain's data is affected.)

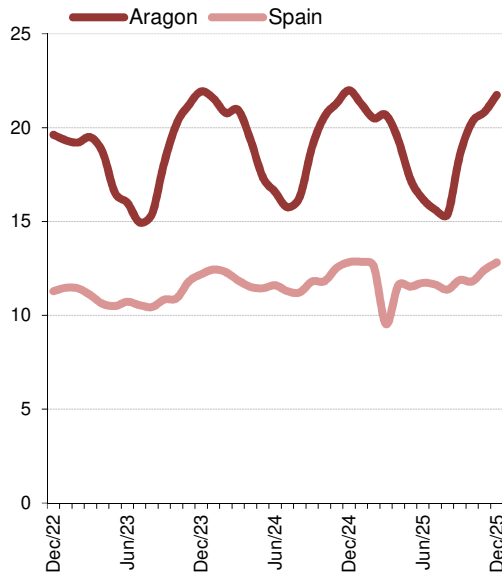
Source: Servicio Público de Empleo Estatal. Ministerio de Trabajo y Economía social.

Average amount * Contributory benefit received per beneficiary (€ / month)*

* Do not include Social Security contributions and correspond to the gross amount recognized per month



Percentage of foreign beneficiaries over total beneficiaries.(%)



Source: Instituto Aragonés de Estadística from Servicio Público de Empleo Estatal. Ministerio de Trabajo y Economía social.

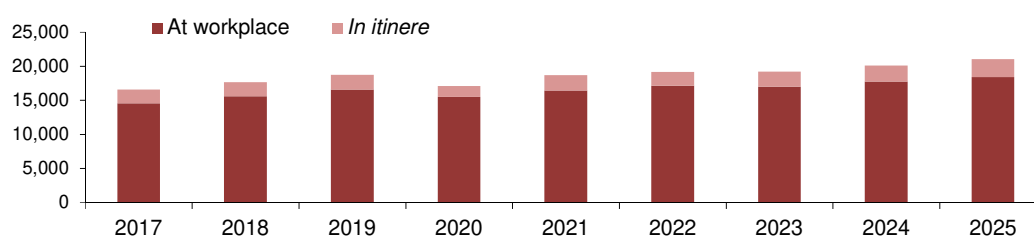
LABOUR MARKET

Labour accidents (with leave, while at workplace or *in itinere*)

Seriousness of labour accidents by activity sector. Aragon, 2025.

	Total	Agriculture	Industry	Construction	Services
Total accidents with leave	21,029	1,723	6,246	2,237	10,823
Slight	20,844	1,705	6,201	2,191	10,747
Serious	156	16	40	36	64
Deadly	29	2	5	10	12

Accidents with leave evolution. Aragon.



Source: Instituto Aragonés de Seguridad y Salud Laboral. Dirección General de Trabajo.

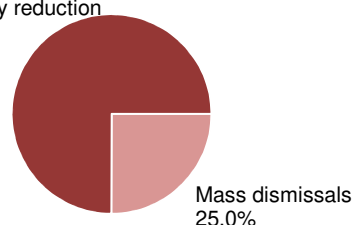
Labour market outflow

Employment Regulation Orders.
Aragon, 2025.

Unit: persons.

Number of affected workers	4,244
Mass dismissals	1,062
Contract suspension / Working day reduction (ERTE)	3,182

Contract suspension /
Working day reduction
(ERTE)
75.0%



Individual conciliations.
Aragon, 2025.

Dismissal policy	9,090
Compromised dismissal	6,081
Agreed average amount (€)	808.7

Completed judicial issues.
Aragon, 2025.

Dismissal policy	2,877
Completed by favourable judgement to employee and settlement agreement	1,836
Recognized amount (1,000 €)	20,754.1

Source: Boletín de Estadísticas Laborales. Ministerio de Trabajo y Economía social.

ECONOMY

GDP, INCOME AND INTERNATIONAL TRADE

ENTERPRISES

AGRICULTURE AND LIVESTOCK

ENERGY

INDUSTRY

CONSTRUCTION AND HOUSING

SERVICES

TRADE

TOURISM

TRANSPORT

GDP, INCOME AND INTERNATIONAL TRADE

Gross domestic product (GDP) and Gross disposable income (GDI)

GDP and GDI. Aragon.

	Gross domestic product		Gross domestic product per capita	
	Million euros	Variation rate* (%)	Euros	Variation rate (%)
2022	43,669	3.6	32,717	12.3
2023	46,778	1.3	34,742	6.2
2024	49,635	3.1	36,699	5.6

* Volume variation rate.

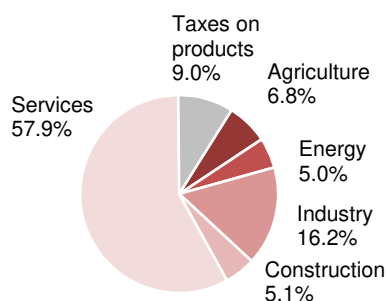
Gross domestic product: economic activity indicator, it's the value of every final goods produced in a region minus the goods and services used to produce them.

Gross disposable income. Aragon.

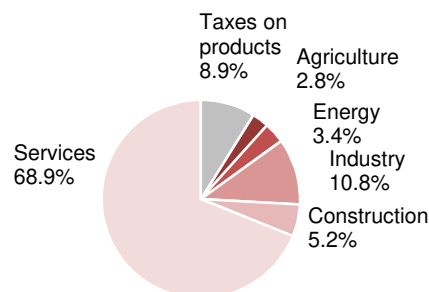
	Gross disposable income		Gross disposable income per capita	
	Million euros	Variation rate (%)	Euros	Variation rate (%)
2021	23,853	3.07	17,925	3.1
2022	25,449	6.69	19,067	6.4
2023	27,899	9.63	20,721	8.7

Gross disposable income: it measures the available income of a territory residents to be devoted to consumption or saving.

GDP components. Aragon, 2024.



GDP components. Spain, 2024.



GDP and GDI. Aragon and Spain.

	Aragon	Spain
Gross domestic product (million euros), 2024.	49,635	1,594,330
Gross domestic product per capita (euros), 2024.	36,699	32,633
Gross disposable income (million euros), 2023.	27,899	921,355
Gross disposable income per capita (euros), 2023.	20,721	19,055

Source: Contabilidad Regional de España (Statistical review 2024). INE.

GDP, INCOME AND INTERNATIONAL TRADE

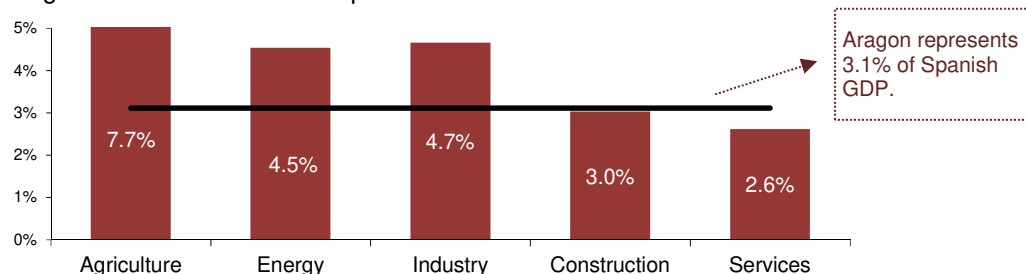
Gross domestic product

GDP at market prices by activity, 2024.

Activity ranges	Aragon		Spain	
	Million euros	Share of total	Million euros	Share of total
Agriculture and fishing	3,378	6.8	43,892	2.8
Extraction industry; manufacture industry; electrical energy, gas, steam and air conditioning supply; water supply, sanitation activities, waste management and decontamination	10,526	21.2	227,314	14.3
<i>Of which: Manufacture industry</i>	8,056	16.2	172,896	10.8
Construction	2,512	5.1	82,843	5.2
Wholesale and retail trade; motor vehicles and motorbikes repair; transport and storage; hotel industry	9,193	18.5	349,578	21.9
Information and communications	1,026	2.1	58,830	3.7
Financial and insurance activities	2,232	4.5	80,723	5.1
Real estate	4,151	8.4	167,217	10.5
Professional, scientific and technical activities; administration and auxiliary services	2,630	5.3	131,703	8.3
Public administration and defense; mandatory social security; education; health care and social service activities	7,987	16.1	251,424	15.8
Artistic, recreational and leisure activities; domestic appliances repair and other services	1,527	3.1	59,059	3.7
Total gross value added	45,162	91.0	1,452,583	91.1
Net taxes over products	4,473	9.0	141,747	8.9
Gross domestic product at market prices	49,635	100.0	1,594,330	100.0

Source: Instituto Aragonés de Estadística according to Contabilidad Regional de España (Statistical review 2024). INE.

Aragon sectorial share over Spain. 2024.



GDP, INCOME AND INTERNATIONAL TRADE

Goods international trade

Main customers.
Aragon, 2025.

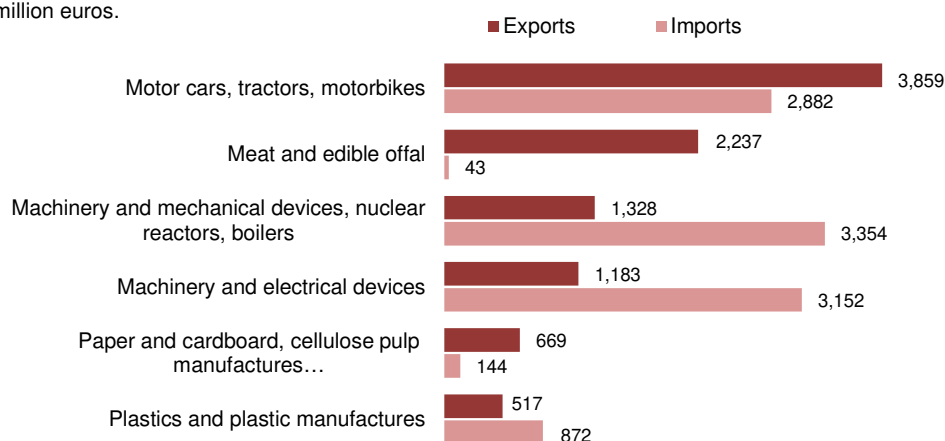
Exports and expeditons		
	Million euros	Percentage
Total	15,615.10	100.00
Europe	12,625.46	80.85
EU-27	10,650.84	68.21
France	3,010.91	19.28
Germany	1,876.97	12.02
Italy	1,517.66	9.72
Asia	1,375.45	8.81
China	376.07	2.41
Japan	236.15	1.51
America	837.39	5.36
USA	251.87	1.61
Mexico	119.45	0.76
Africa	664.59	4.26
Morocco	377.03	2.41
Algeria	100.76	0.65
Other	112.20	0.72

Main suppliers.
Aragon, 2025.

Imports and introductions		
	Million euros	Percentage
Total	20,076.19	100.00
Europe	13,464.83	67.07
UE27	12,463.99	62.08
France	3,532.63	17.60
Germany	1,860.29	9.27
Italy	1,158.37	5.77
Asia	4,729.42	23.56
China	2,482.03	12.36
Vietnam	515.12	2.57
Africa	1,511.18	7.53
Morocco	1,317.67	6.56
Egypt	75.74	0.38
America	350.68	1.75
USA	198.63	0.99
Brazil	38.67	0.19
Other	20.09	0.10

Main products. Aragon, 2025.

Unit: million euros.



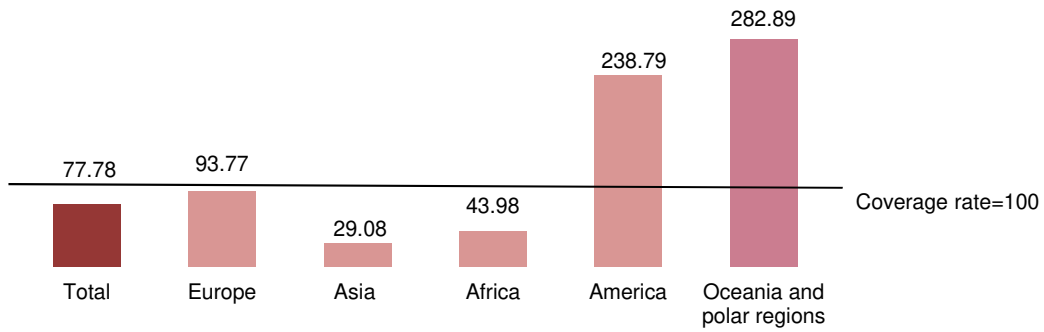
Source: Instituto Aragonés de Estadística with data from Cámara de Comercio and Agencia Tributaria.

GDP, INCOME AND INTERNATIONAL TRADE

Goods international trade

Coverage ratio by continents. Aragon, 2025.

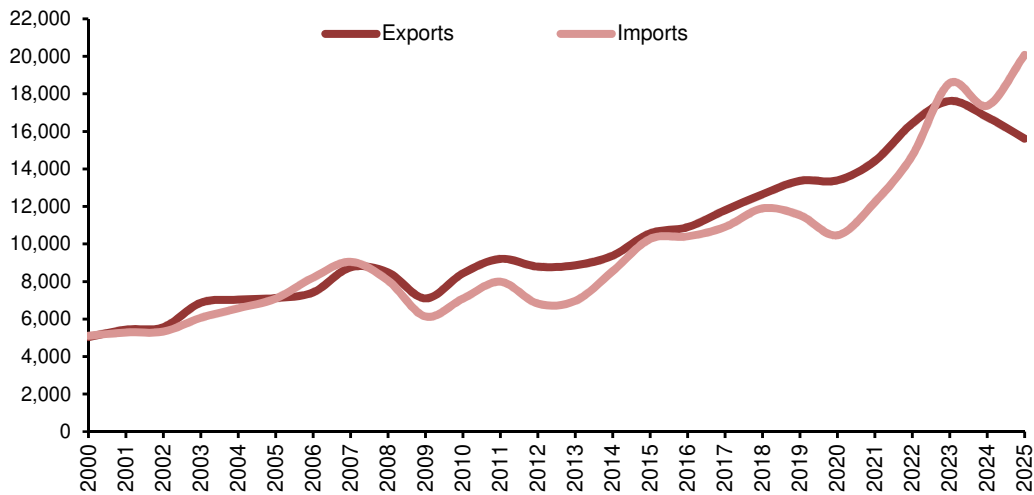
Unit: exports/imports*100



Goods international trade includes exclusively the intracommunity trade (European Union countries) and the extracommunity trade (rest of countries), but it excludes the operations between Aragon and other Spanish Autonomous Communities (interregional trade).

Evolution of goods international trade. Aragon.

Unit: million euros.



Source: Instituto Aragonés de Estadística with provisional data from Departamento de Aduanas e I.I.EE. Agencia Tributaria.

ENTERPRISES**Enterprises**

Enterprises by main activity and employees range. Aragon, 1st January 2025.

Unit: number of enterprises.

Activity branches according to CNAE-2009	Total	No employees	1 to 9	10 to 49	50 to 199	200 and over
Total enterprises	85,008	44,342	36,079	3,833	573	181
Industry and Energy	5,600	1,413	3,007	922	189	69
Of which: Manufacture industry	4,708	1,035	2,563	865	179	66
Food, beverages and tobacco	893	163	514	172	32	12
Textile, manufacture, leather and footwear	359	146	163	45	4	1
Wood and cork, paper and graphic arts	566	153	336	61	13	3
Cokery and oil refinery; chemical and pharmaceutical industry	138	21	54	39	17	7
Rubber and plastic products and various non-metallic ore products	289	36	143	80	24	6
Manufacture of metal products, except machinery and equipment	1,054	181	643	202	22	6
Electrical, electronic, computer and optical material and equipment; machinery and mechanical equipment	422	51	198	126	37	10
Transport material	104	7	39	30	13	15
Furniture and various manufacturing industries, repair and installation of machinery and equipment	883	277	473	110	17	6
Construction	10,223	5,200	4,428	548	41	6
Services	69,185	37,729	28,644	2,363	343	106
Wholesale trade and retail sale; vehicles and motorbikes repair	15,194	5,835	8,700	570	68	21
Transport and storage	6,381	4,205	1,919	215	30	12
Hotel industry	7,073	1,642	5,105	291	31	4
Information and communications	1,379	806	460	86	21	6
Financial and insurance activities	1,964	1,295	646	16	2	5
Real state activities	6,292	5,036	1,232	23	1	0
Technical, scientific and professional activities; administrative and auxiliary activities	13,904	8,872	4,492	462	57	21
Education	2,961	1,848	904	149	43	17
Healthcare and social service activities	4,334	2,728	1,314	223	57	12
Artistic, recreational and leisure activities; household appliance repair and other services	9,703	5,462	3,872	328	33	8

Source: Instituto Aragonés de Estadística, with data from Directorio Central de Empresas. Instituto Nacional de Estadística.

ENTERPRISES

Enterprises

Enterprises by province and employees range.

Aragon, 1st January 2025.

Unit: number of enterprises.

	Total	No employees	1 to 9	10 to 49	50 to 199	200 and over
Aragon	85,008	44,342	36,079	3,833	573	181
Huesca	15,627	7,733	7,035	749	95	15
Teruel	8,642	4,246	4,040	314	32	10
Zaragoza	60,739	32,363	25,004	2,770	446	156

Source: Instituto Aragonés de Estadística, with data from Directorio Central de Empresas. Instituto Nacional de Estadística.

Premises by main activity and employees range. Aragon, 1st January 2025.

Unit: number of premises.

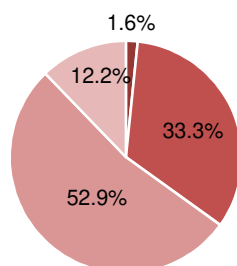
	Total	No employees	1 to 9	10 to 49	50 to 199	200 and over
Total premises	102,573	54,758	41,477	5,302	830	206
Industry and Energy	7,313	2,314	3,528	1,145	249	77
Construction	11,621	6,201	4,793	581	41	5
Services	83,639	46,243	33,156	3,576	540	124

Source: Instituto Aragonés de Estadística, with data from Directorio Central de Empresas. Instituto Nacional de Estadística.

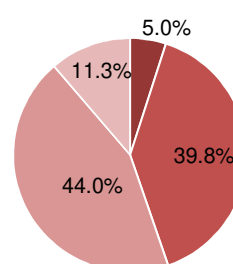
Enterprises and premises by legal status. Aragon, 1st January 2025.

Unit: percentage.

Enterprises



Premises

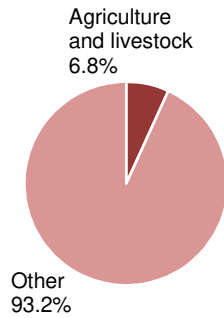


Source: Instituto Aragonés de Estadística, with data from Directorio Central de Empresas. Instituto Nacional de Estadística.

AGRICULTURE AND LIVESTOCK

Agriculture and livestock

Share on GDP.
Aragon, 2024.



Source: Contabilidad Regional de España. INE.

Agriculture and livestock main economic indicators.

Unit: million current euros.

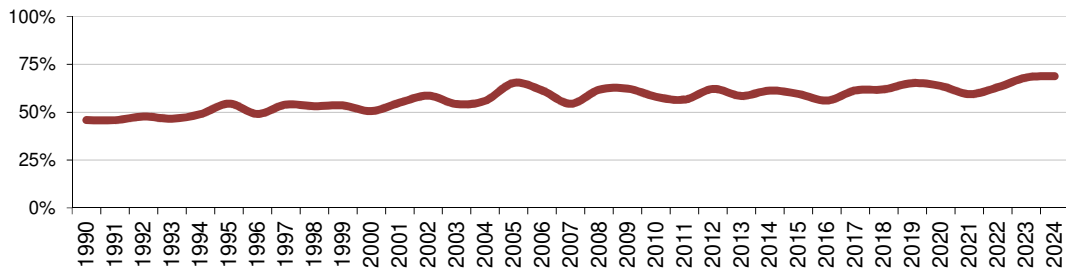
	2024		2023	
	Aragon	Spain	Aragon	Spain
Total Agriculture output	6,223.6	67,483.4	6,065.8	65,612.8
Total external expense	3,798.1	28,966.4	3,900.7	31,592.7
Gross Value Added	2,425.6	38,517.0	2,165.0	34,020.1
Other subsidies*	502.5	5,636.3	413.0	6,012.4
Amortizations	345.2	6,914.9	324.1	6,493.7
Taxes	32.7	478.2	32.2	470.7
Net Value Added (Agriculture Income)	2,550.1	36,760.2	2,221.7	33,068.1

^A Advance data.

* Compensations to disadvantaged areas are included, and also incentives to certified base seed production, compensations to compulsory slaughters, bonuses in interests for the first facility of young farmers, etc. Incentives to agrifood industries and dry fodders (lucerne) are not included.

Source: Departamento. de Agricultura, Ganadería y Alimentación. Gobierno de Aragón.. Ministerio de Agricultura, Pesca y Alimentación.

Share of animal output on final agricultural output. Aragon.




Source: Departamento de Agricultura, Ganadería y Alimentación. Gobierno de Aragón.

Number of agricultural holdings,
2020.



Utilised agricultural area in
agricultural holdings, 2020.

Unit: 1,000 hectares.



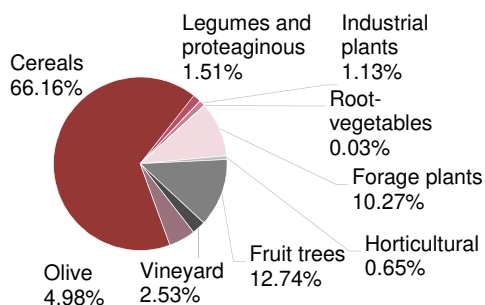
Source: Censo Agrario 2020. Instituto Nacional de Estadística.

AGRICULTURE AND LIVESTOCK

Agriculture and livestock

Crops. Aragon, 2025.

Total area: 1,309,574 hectares.



Source: Ministerio de Agricultura, Pesca y Alimentación.

Crop output.

Aragon, 2024^A.

Crops	Tonnes
Cereals	3,021,477
Forage	1,039,651
Fruit trees	553,458
Horticultural	241,836
Vineyard	114,464
Olive	47,056
Industrial	86,072
Legumes and protein crops	32,743
Tubers	17,197

^A Advance data.

Source: Departamento de Agricultura, Ganadería y Alimentación. Gobierno de Aragón.

Livestock, 2025.

Unit: number of heads.

Types of livestock	Aragon	Spain
Pigs ⁽¹⁾	9,418,271	33,645,692
Cattle ⁽¹⁾	424,181	6,299,916
Sheep ⁽¹⁾	1,159,260	11,093,942
Goats ⁽¹⁾	37,679	1,926,345
Equine ⁽²⁾	13,286	638,979
Egg-laying chickens ⁽³⁾	8,746,000	50,754,000
Beehives ⁽⁴⁾	110,249	2,783,285

⁽¹⁾ Surveys at Nov 2025. ⁽²⁾ Data at 2024. ⁽³⁾ Data at 2024. ⁽⁴⁾ Data at March 2025.

Source: Ministerio de Agricultura, Pesca y Alimentación.

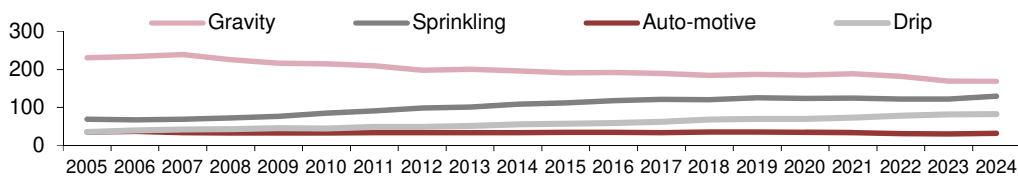
Organic farming, 2024.

	Aragon	Spain
Number of operators	1,760	66,687
Growers	1,520	56,243
Manufacturers	191	6,174
Importers/Exporters	7	1,245
Marketers	42	3,025
Total registered area (ha.)	112,626	3,116,027
Qualified as organic farming	83,053	2,471,564
Qualified as in conversion	14,524	459,242
Qual. as 1st year in practise	15,049	185,221
Number of livestock holdings	60	11,164

Source: Ministerio de Agricultura, Pesca y Alimentación.

Irrigated area by category. Aragon.

Unit: 1,000 hectares.

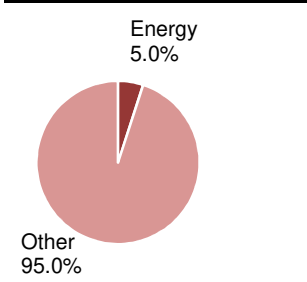


Source: Ministerio de Agricultura, Pesca y Alimentación.

ENERGY

Energy sector

Share of energy on GDP. Aragon, 2024.



Source: Contabilidad Regional de España. INE.

Primary energy consumption. Aragon, 2024.

Unit: 1,000 tonnes of oil-equivalent (ktoe).

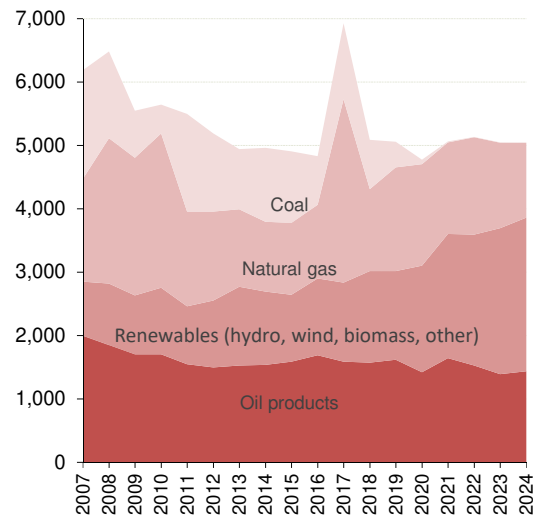
	Consumption	%	Interannual variation (%) 2024-2023
Total	5,047	100	-1.7
Natural gas	1,436	28.5	-8.9
Oil products	2,424	48.0	11.3
Renewable energy	1,178	23.3	-12.1
Coal	9	0.2	-33.3

Source: Instituto Aragonés de Estadística with data from Boletín de Coyuntura Energética en Aragón. Gobierno de Aragón.

Primary energy is the energy found in nature that has not been subjected to any conversion or transformation process, for example, coal, oil, biomass, etc.

Primary energy consumption. Aragon.

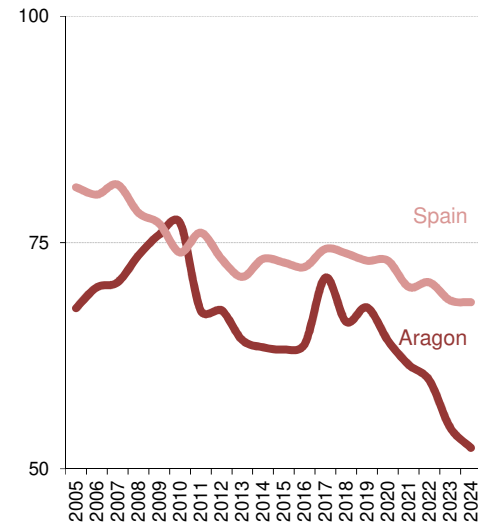
Unit: 1,000 tonnes of oil-equivalent (ktoe).



Source: Boletín de Coyuntura Energética en Aragón.

External energy dependence degree.

Unit: percentage.



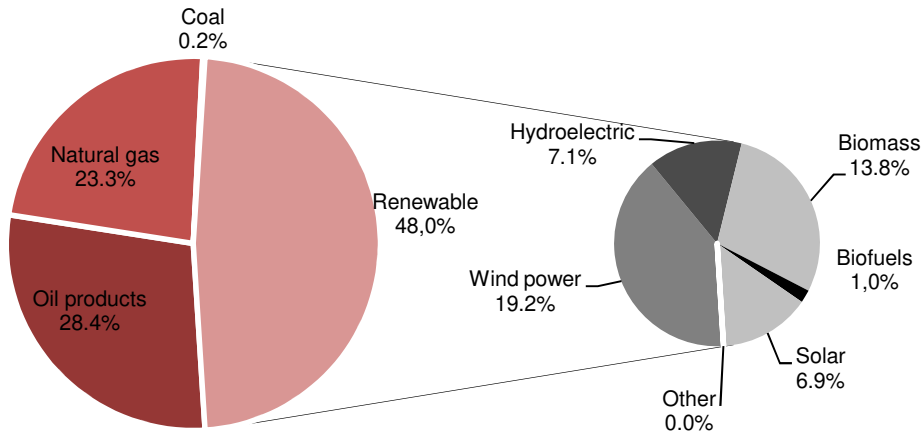
Source: Ministerio para la Transición Ecológica y el Reto Demográfico, and Gobierno de Aragón.

ENERGY

Energy sector

Energy consumption from renewable sources. Aragon, 2024.

Unit: percentage of primary energy consumption.




Source: Boletín de Coyuntura Energética en Aragón. Gobierno de Aragón.

Renewable energy: energy obtained from natural sources virtually inexhaustible, some because of the huge amount of energy that they contain, and the other ones because they are able to regenerate by natural means.

Share of energy industry in greenhouse gas emissions. Aragon.

Unit: percentage of total CO₂ equivalent emission.



Source: Ministerio para la Transición Ecológica y el Reto Demográfico.

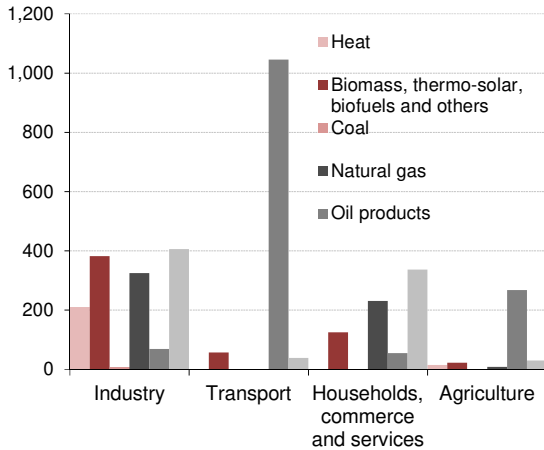
Greenhouse effect: rise of temperature in the atmosphere next to the earth surface, caused by the difficulty in dispelling the calorific radiation, due to the presence of a layer of carbon oxides coming from industrial combustions.

ENERGY

Energy consumption

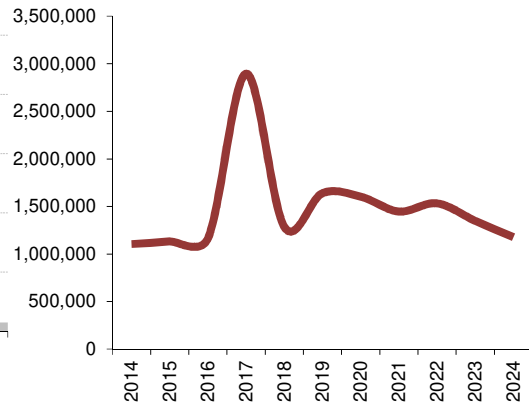
Final energy consumption by economic sectors and type of fuel. Aragon, 2024.

Unit: 1,000 oil-equivalent tonnes.



Natural gas consumption. Aragon.

Unit: oil-equivalent tonnes.



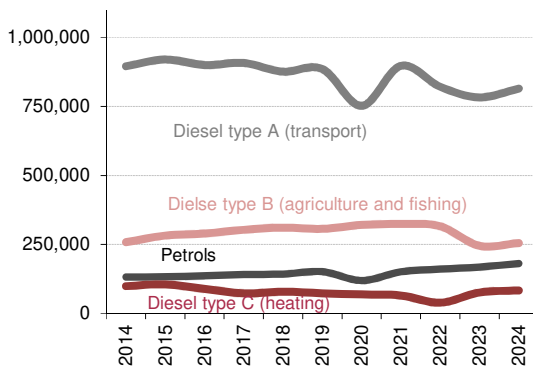
Source: Boletín de Coyuntura Energética en Aragón. Gobierno de Aragón.

Final energy is primary energy and secondary or derived energy, once they arrive to the consumption points, then they are named final energy. These consumption points are integrated by every sectors: agriculture, industry and tertiary sector, including households and transport consumption.

Oil products consumption. Aragon.

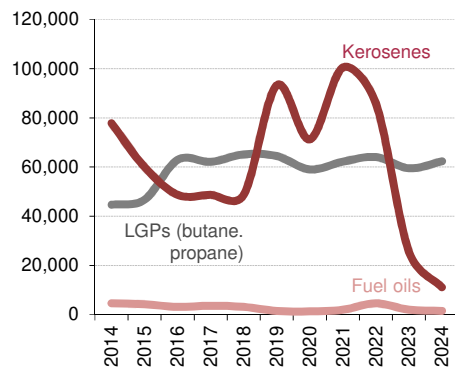
Petrols and diesels.

Unit: tonnes.



LPGs, kerosenes and fuel oils.

Unit: tonnes.



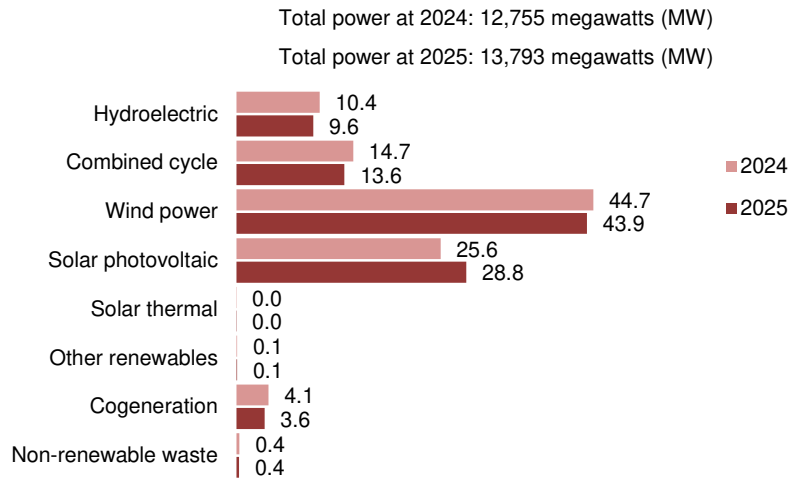
Source: Boletín de Coyuntura Energética en Aragón. Gobierno de Aragón.

ENERGY

Electrical energy

Installed electrical power. Aragon.

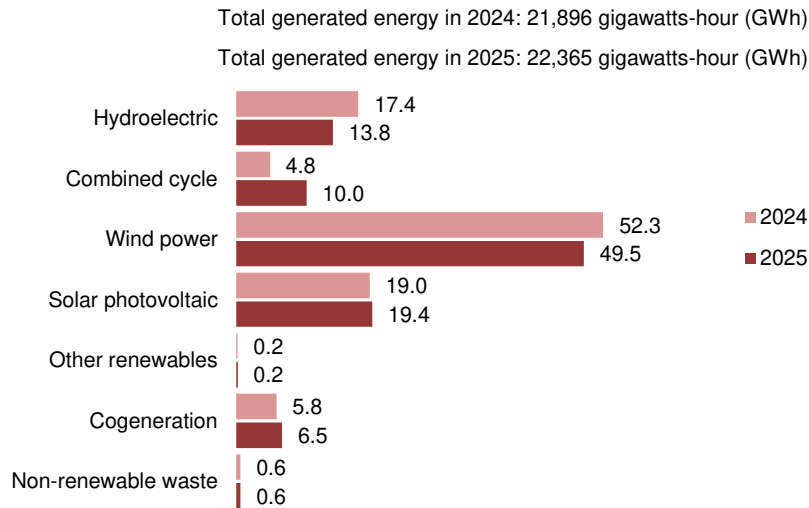
Unit: percentage over total power.



Source: Informe del Sistema Eléctrico Español. Red Eléctrica Española (REE).

Generated electrical energy by technology. Aragon.

Unit: percentage over total power.

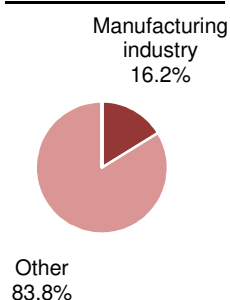


Source: Informe del Sistema Eléctrico Español. Red Eléctrica Española (REE).

INDUSTRY

Industry sector

Share of industry on GDP. Aragon, 2024.



Source: Contabilidad Regional de España. INE.

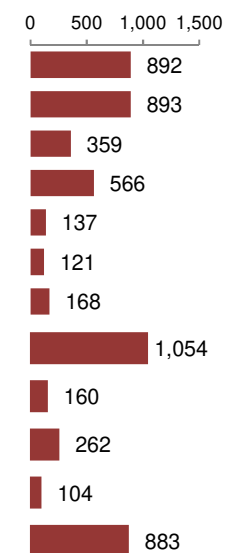
Industry main economic variables. Aragon, 2024.

	Employed persons	Financial turnover	Investment in tangible assets
Total industry and energy	107,852	41,886,312	1,458,442
B Extractive industries	1,171	349,504	20,947
C Manufacturing industry	99,842	36,839,278	1,064,408
D Supply of electricity, gas, steam and air condi	1,467	3,904,886	217,762
E Water supply, sanitation activities, waste management and decontamination	5,372	792,644	155,324

Economic data in 1,000 euros.

Source: Encuesta estructural de empresas: sector industrial. INE.

Companies by sectors. Aragon, 2025.



Source: DIRCE (01/01/2025). INE.

Industry main economic variables by sectors. Aragon, 2024.

	Employed persons	Financial turnover	Investment in tangible assets
Total industry and energy	107,852	41,886,312	1,458,442
Extractive industries, energy, water and waste	8,010	5,047,034	394,033
Food, beverages and tobacco	20,064	9,672,730	323,550
Textile, manufacture, leather and footwear	3,024	301,012	6,223
Wood and cork, paper and graphic arts	6,208	2,639,619	120,738
Chemical and pharmaceutical industry	6,314	2,751,843	110,976
Rubber and plastic products	3,722	901,133	46,408
Various non-metallic ore products	4,180	920,126	44,059
Metallurgy and manufacture of metallic products, except machinery and equipment	12,874	3,058,899	119,630
Electrical, electronic and optical material and equipment	9,220	2,680,237	40,910
Machinery and mechanical equipment	6,254	1,231,946	28,737
Manufacture of motor vehicles	18,666	10,979,633	133,476
Various manufacturing industries, repair and installation of machinery and equipment	9,319	1,702,100	89,700

Economic data in 1,000 euros.

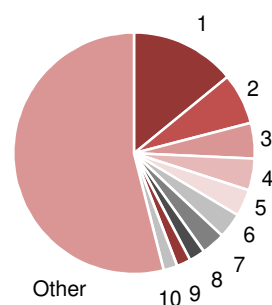
Source: Encuesta estructural de empresas: sector industrial. INE.

INDUSTRY

Industry output and indicators

Industry main output. Aragon, 2024.

	Value (1,000 €)	Percentage of total
Industry output total value	33,031,427	100.0%
1 Passenger cars	4,655,143	14.1%
2 Beef, swine, sheep, goats, horses and other horses, fresh or chilled	2,263,251	6.9%
3 Products for the feeding of farm animals (except flour and granules of alfalfa)	1,572,517	4.8%
4 Electric power	1,409,251	4.3%
5 Seat belts, airbags and body parts and accessories	1,186,268	3.6%
6 Corrugated paperboard	1,132,942	3.4%
7 Frozen meat and edible offal; other meat and edible offal	1,052,808	3.2%
8 Fertilizers n.c.o.p.	700,683	2.1%
9 Components and accessories n.c.o.p. of motor vehicles	620,201	1.9%
10 Medications	612,549	1.9%



Source: Productos industriales de Aragón. Instituto Aragonés de Estadística.

Industry main indicators.

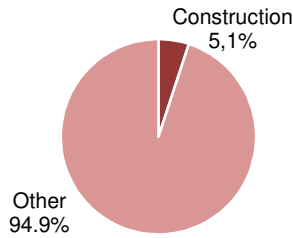
	Aragon	Spain
Industrial production index, 2025 (annual average variation %)	2.6	1.4
Financial turnover per employed person, 2024 (euros)	95,954	90,701
Personnel expense per employed person, 2024 (euros)	44,153	43,984

Source: Instituto Aragonés de Estadística.

CONSTRUCTION AND HOUSING

Construction sector

Share of construction on GDP. Aragon, 2024.



Source: Contabilidad Regional de España. INE.

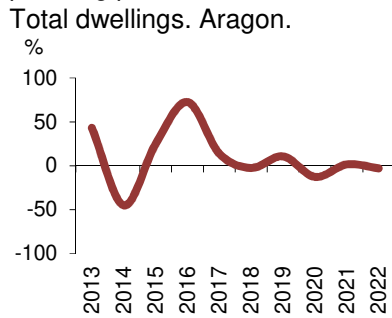
Main economic variables in construction. Aragon, 2024.

		Interannual variation (%)
Number of companies	10,284	-0.4
GVA at basic prices	2,511,891	8.3
Gross Profit Margin	703,535	-3.1
Total employment	47.0	7.6

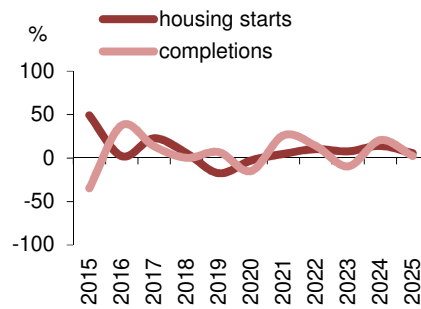
Economic data in 1,000 euros and 1,000 persons.

Source: Directorio Central de Empresas and Contabilidad Regional de España. INE.

Annual variation of municipal planning permissions. Total dwellings. Aragon.



Annual variation of housing starts and completions. Aragon.



Housing starts are professional project orders for a building planning, which not always end up in the construction of a house.

Construction sector indicators, 2025.

	Aragon		Spain	
	Total	Interannual variation	Total	Interannual variation
Housing starts (number of dwellings)	4,390	5.53	166,426	7.82
Housing completions (number of dwellings)	2,807	2.33	88,254	-9.79
Total official licitation (1,000 euros)	689,997	-16.89	25,435,875	6.24

Source: Ministerio de Transportes, Movilidad y Agenda Urbana.

CONSTRUCTION AND HOUSING

Housing stock

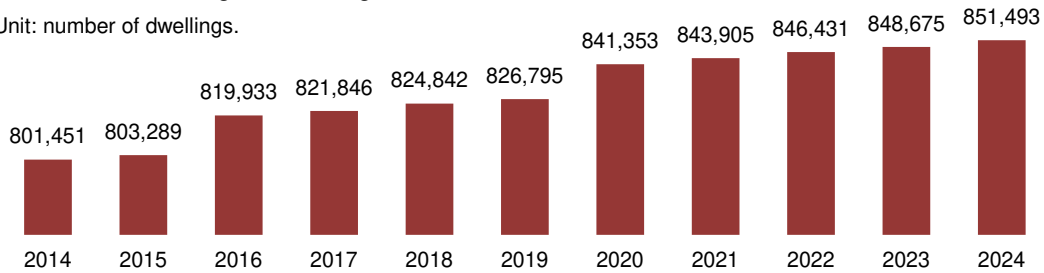
Housing stock estimate (main residence or not), 2024.

Unit: number of dwellings and percentages.

	Aragon		Spain	
	No. Dwellings	% over Spain	No. Dwellings	% over Spain
Total dwellings	851,493	3.2	27,004,765	100
Main residence	556,573	2.9	19,278,057	100
Non main residence	294,920	3.9	7,726,708	100

Evolution of housing stock. Aragon.

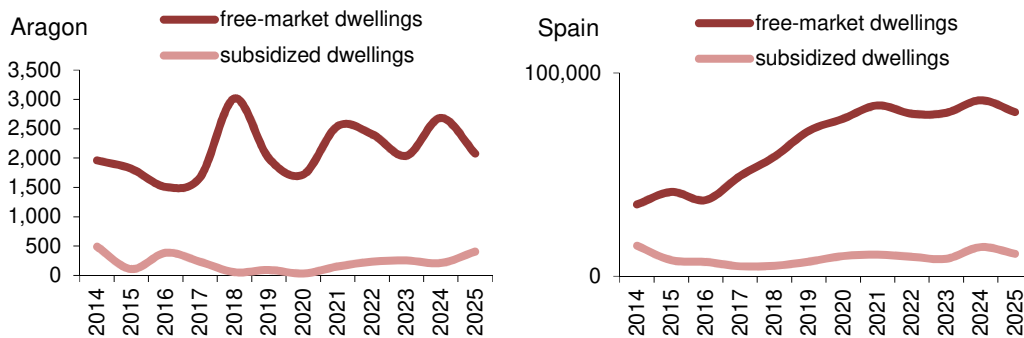
Unit: number of dwellings.



Source: Instituto Aragonés de Estadística with data from Estimación del Parque de viviendas. Ministerio de Transportes, Movilidad y Agenda Urbana.

House building

Free-market completions and new build subsidized housing.

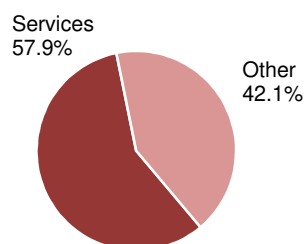


Source: Instituto Aragonés de Estadística with data from Estadísticas de vivienda libre y protegida. Ministerio de Transportes, Movilidad Sostenible.

SERVICES

Services sector

Share of services on
GDP. Aragon, 2024.



Source: Contabilidad Regional de España. INE.

Main economic variables in services. Aragon, 2024.

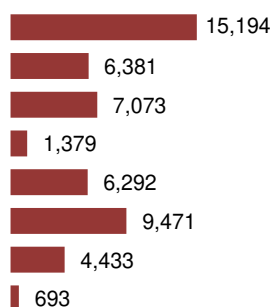
	Total	Trade	Rest of Services
Premises	84,716	21,517	63,199
Financial turnover	43,644,217	27,840,922	15,803,295
Wages and salaries	6,142,986	1,894,638	4,248,348
Gross investment in tangible assets	1,695,111	264,463	1,430,648
Employed persons	297,894	82,667	215,227

Economic data in 1,000 euros.

Source: Encuesta estructural de empresas: sector servicios. INE.

* The *Estadística Estructural de Empresas, Sector Servicios*, investigates companies engaged in market services, excluding certain market services: education and healthcare, membership organizations, public sanitation, and financial activities; artistic, recreational, and entertainment activities, and other personal services are also excluded. This section includes the results of the *Estadística Estructural de Empresas, Sector Comercio*.

Enterprises by sectors.
Aragon, 1st January
2025.



Source: DIRCE (01/01/2025). INE.

Main economic variables in market services by sectors.
Aragon, 2024.

	Employed persons	Financial turnover	GVA at factor cost
Total	297,894	43,644,217	1,695,111
Trade	82,667	27,840,922	264,463
Transport and storage	32,700	3,801,397	162,453
Hotel industry	39,347	2,329,980	98,867
Information and communications	13,385	1,865,201	608,497
Real state activities	7,084	842,978	204,851
Technical, scientific and professional activities	25,978	2,089,228	56,508
Administrative and auxiliary act.	42,646	2,098,209	140,550
Other services (cnae 95)	9,503	353,478	9,660

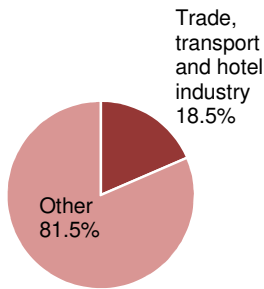
Economic data in 1,000 euros.

Source: Encuesta estructural de empresas: sector servicios. INE.

TRADE

Trade

Share of trade, transport and hotel industry on GDP. Aragon, 2024.



Source: Contabilidad Regional de España. INE.

Main economic variables in trade. Aragon, 2024.

	Total Trade	Motor vehicles sale and repair	Wholesale Trade	Retail Trade
Premises	21,517	2,619	6,393	12,505
Financial turnover	27,840,922	2,695,161	17,197,072	7,948,689
Wages and salaries	1,894,638	243,342	878,451	772,845
Investment in tangible assets	264,463	24,039	153,507	86,917
Employed persons	82,667	8,897	30,162	43,608

Economic data in 1,000 euros.

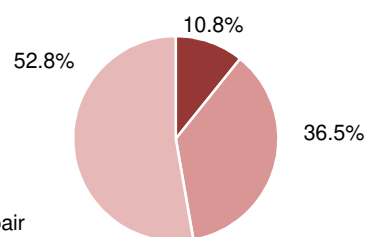
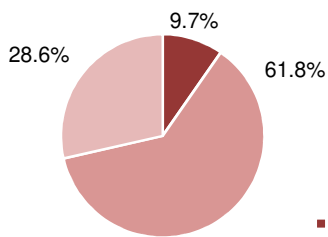
Source: Encuesta estructural de empresas: sector comercio. INE.

Distribution of financial turnover and employment in trade. Aragon, 2024.

Unit: percentage.

Financial turnover: 27,840,922 thousands of euros

Employees: 82,667

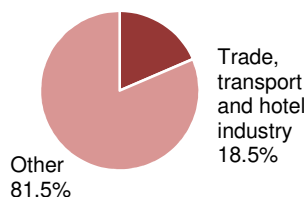


■ Motor vehicles sale and repair
■ Wholesale trade
■ Retail trade

TOURISM

Tourism

Share of trade, transport and hotel industry on GDP. Aragon, 2024.



Source: Contabilidad Regional de España. INE.

Main economic variables in hotel industry. Aragon, 2024.

	Hostelry	Accommodation services	Food and beverage services
Premises	9,737	1,362	8,375
Financial turnover	2,329,980	602,951	1,727,029
Wages	601,366	132,365	469,001
Tangible assets investment	98,867	40,584	58,282
Employees	39,347	6,935	32,413

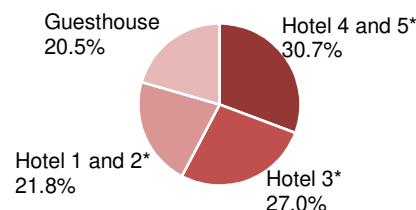
Economic data in 1,000 euros.

Source: Encuesta estructural de empresas: sector servicios. INE.

Tourist accommodations supply. Aragon. 2025 ^P.

	Establishments	Bedplaces
Total	7,643	133,636
Hotels and similar	917	45,315
Holiday dwellings	525	9,996
Camping sites	108	37,313
Rural tourism	1,898	14,678
Tourist dwellings	4,195	26,334

Distribution of hotel bedplaces by categories.



Data at December. ^P Provisional data.

Source: Capacidad de la oferta de alojamiento de turistas. Instituto Aragonés de Estadística.

Tourist occupancy. Aragon. Overnight stays. 2025 ^P.

	Aragon	% Aragon/Spain	Share of Aragonese Pyrenees on Aragon.
Total	8,988,039	1.8	39.9%
Hotels and similar	5,923,695	1.6	31.5%
Holiday dwellings	668,825	0.9	50.8%
Camping sites	1,490,413	3.0	71.4%
Rural tourism	606,295	4.7	51.9%
Hostels ¹	298,811	4.0	

^PProvisional data. ¹ The Occupancy Survey in Hostels data are not disaggregated at Aragonese Pyrenees level.

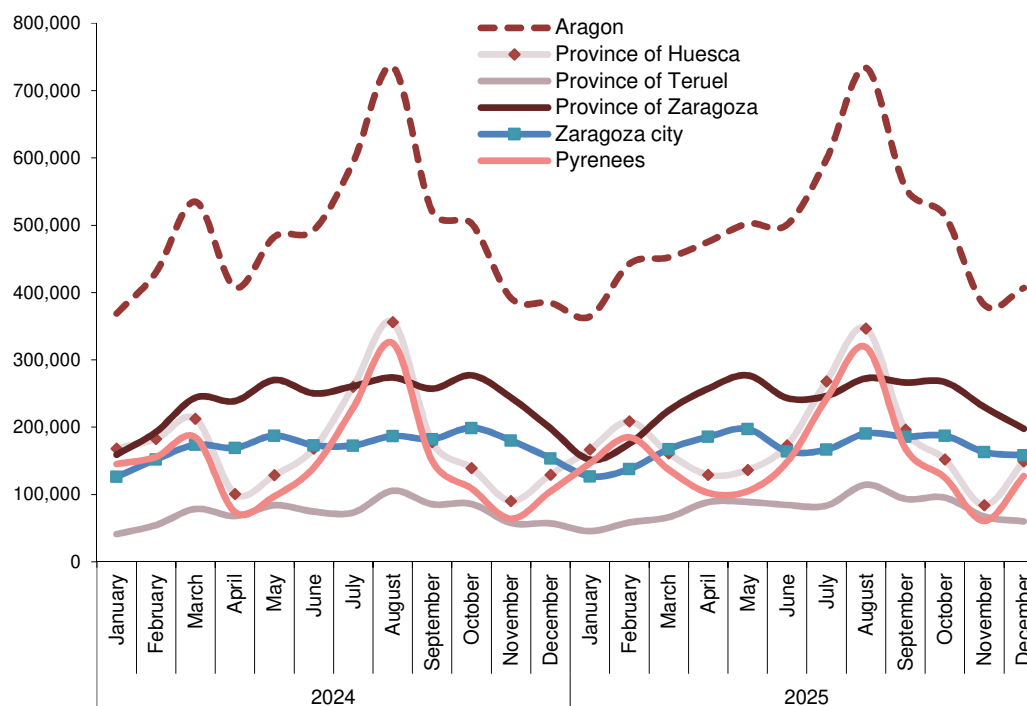
Source: Instituto Aragonés de Estadística with data from Encuesta de Ocupación en Alojamientos Turísticos, INE.

TOURISM

Tourist occupancy

Hotel monthly stationarity by zones, 2024 and 2025^P.

Unit: number of overnight stays.



Tourist occupancy, 2025^P.

	Occupancy rate by bedplaces (%)		Average stay (number of days)		Overnight stays (% Spaniards/total)	
	Aragon	Spain	Aragon	Spain	Aragon	Spain
Hotels and similar	43.74	61.55	1.94	3.10	79.79	33.21
Holiday dwellings	23.88	38.70	3.12	5.01	78.77	29.31
Camping sites*	31.57	45.85	3.07	4.72	68.31	53.85
Rural tourism	18.67	21.60	2.82	2.69	84.39	68.95
Hostels	14.69	31.85	2.56	1.83	90.47	50.04

^(P) Provisional data.

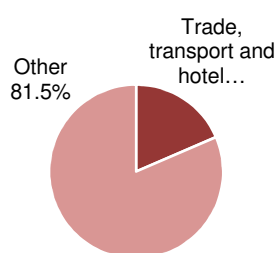
* Occupancy rate per plots.

Source: Instituto Aragonés de Estadística with data from Encuesta de Ocupación en Alojamientos Turísticos. INE.

TRANSPORT

Transport

Share of trade, transport and hotel industry on GDP. Aragon, 2024.



Source: Contabilidad Regional de España. INE.

Main economic variables in transport and storage sector. Aragon, 2024.

	Total transport	Road, sea and air transport	Storage and involved activities	Mail and post activities
Premises	7,819	5,683	524	1,612
Financial turnover	3,801,397	2,362,161	1,251,709	187,527
Wages and salaries	847,225	522,188	266,747	58,290
Investment in tangible assets	162,453	108,293	50,850	3,310
Employed persons	32,700	20,708	8,617	3,375

Economic data in 1,000 euros.

Source: Encuesta estructural de empresas: sector servicios. INE.

Freight transportation. Aragon.

Unit: 1,000 tonnes.

	2025
Rail ⁽¹⁾	
Domestic Origin	373
Domestic Destination	247
Road ⁽²⁾	
Domestic Origin	86,411
Domestic Destination	84,643
Air ⁽²⁾	
Domestic	0.0
International	182.9

Source: ⁽¹⁾ RENFE.

⁽²⁾ Ministerio de Transporte, Movilidad y Agenda Urbana.

Vehicles stock by type, 2025.

Unit: number of vehicles.

	Aragón ^(P)	Spain ^(P)
Total	1,005,955	38,641,165
Passenger cars	650,773	25,788,487
Lorries and vans	150,417	5,241,901
Buses	1,413	68,332
Industrial tractors	10,995	266,187
Motorbikes	97,592	4,510,222
Mopeds	41,186	1,595,324
Other vehicles	53,579	1,170,712

Source: Dirección General de Tráfico. ^(P) Provisional data.

Passenger transportation. Aragon.

Unit: 1,000 passengers.

	2025
City transport	
Bus ⁽¹⁾	132,667
Suburban train ⁽²⁾	440
Inter-city transport	
Road (coach-public contracting) ⁽³⁾	73.4
Rail (origin and destination) ⁽²⁾	6,705
Air (domestic) ⁽⁴⁾	280
International transport	
Air ⁽⁴⁾	426

Source: ⁽¹⁾ INE. ⁽²⁾ RENFE. ⁽³⁾ Gobierno de Aragón. ⁽⁴⁾

Ministerio de Transporte, Movilidad y Agenda Urbana.

Drivers census, 2024

Unit: number.

	Aragon	Spain
Total	769,150	28,142,469
Men	457,548	15,935,972
Women	311,602	12,206,497

Source: Dirección General de Tráfico.

SCIENCE AND TECHNOLOGY

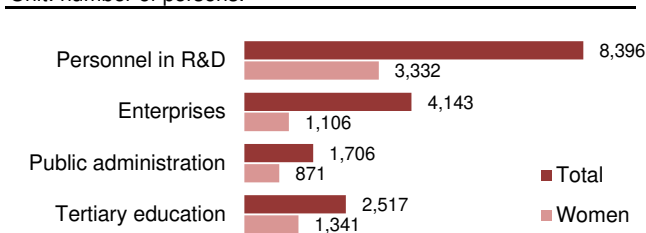
R & D

INNOVATION

ICT

R&D**Research and development (R&D)****Employed personnel in R&D. Aragon, 2024.**

Unit: number of persons.



Source: IAEST with data from Estadística sobre actividades de I+D. INE.

Employed personnel, 2024.

	Percentage of active population
EU 27	1.59
Euro area	1.67
Spain	1.22
Aragon	1.24

Source: IAEST with data from Eurostat.

Internal expenditure in R&D activities. 2024.

Unit: 1,000 euros.

	Aragon	Spain
Total	569,365	23,930,881
Enterprises	321,872	13,342,419
Public administration	124,854	4,564,779
Tertiary education	121,343	5,961,559
PNO*	1,297	62,124

* PNO: Private nonprofit organizations.

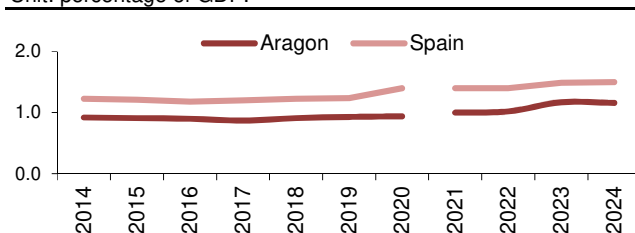
Source: IAEST with data from Estadística sobre actividades de I+D. INE.

Internal expenditure in R&D:

current and capital expenses in R&D activities held in the company, whatever the source of funds is, as well as expenses held out of the company supporting the internal R&D tasks.

Evolution of internal expenditure share in R&D.

Unit: percentage of GDP.



Until 2020, results based on Legal units.

Since 2021, results based on Statistical Enterprise.

Source: IAEST with data from Estadística sobre actividades de I+D. INE.

Internal expenditure in R&D, 2024.

	Percentage of GDP
EU 27	2.26
Euro area	2.29
Spain	1.50
Aragon	1.16

Source: IAEST with data from Eurostat.

INNOVATION

Technological innovation

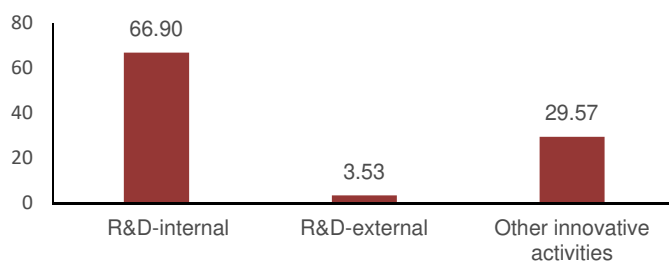
Expenditure on innovative activities carried out in Aragón, 2024.

Unit: number of companies, 1,000 euros and percentage.

Companies with innovative activities	Total expenditure on innovative activities	Innovation intensity
814	459,613	0.62

Total expenditure on innovative activities by companies with headquarter in Aragón, by expenditure type, 2024.

Unit: percentage.



The activities for technological innovation

are composed of all those scientific, technological, organizational, financial and commercial steps, including the investment on new knowledge, devoted to the introduction of new or significantly improved products or processes.

Intensity of innovation:

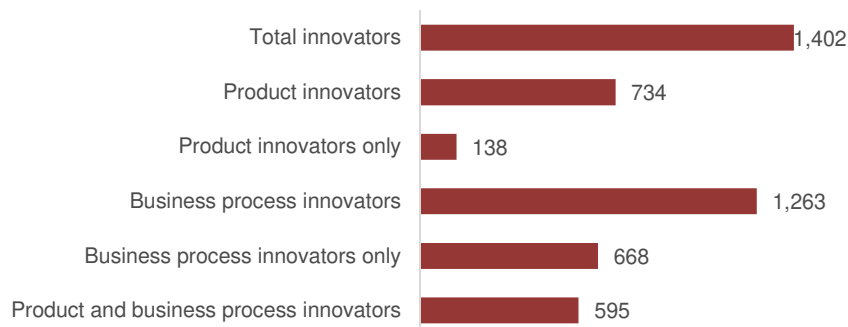
(expenditure on innovative activities / turnover) x100.

Technological innovation:

It includes technologically new products (goods and services) and processes, as well as significant technological improvements to them.

Innovative companies with headquarter in Aragón, by innovation type. Period 2022-2024.

Unit: number of companies.



Fuente: Instituto Aragonés de Estadística with data from Encuesta sobre innovación tecnológica en las empresas. INE.

ICT

Information and Communication Technologies (ICT)

ICT in enterprises⁽¹⁾. Aragon, first quarter of 2025.

Unit: percentage.

Enterprises with:	Total enterprises	Industry	Construction	Services
Connection to the internet	99.1	100.0	100.0	98.1
Connection to land line broadband ⁽²⁾	98.4	99.3	97.3	98.2
Connection to mobile broadband ⁽²⁾	87.2	91.7	85.5	84.4
Connection to the internet and web site ⁽²⁾	84.8	95.6	66.9	82.6
Staff with access to the Internet	60.2	47.5	62.5	74.1
Using Social Media ⁽²⁾	60.2	58.3	43.7	67.2
Percentage of enterprises who employ ICT specialists	15.7	17.0	5.5	18.1

⁽¹⁾ Data from enterprises with 10 employees and over.⁽²⁾ Percentage over all enterprises connected to the internet.

Source: Encuesta de uso de TIC (tecnologías de la información y comunicación) y comercio electrónico en las empresas. INE.

ICT in households⁽³⁾. Aragon, 2025.

Unit: number of dwellings and percentage.

		Aragon	Spain
Total dwellings	484,259		
With any kind of computer	85.6	85.6	83.8
With access to the internet	97.6	97.6	97.4
With broadband connection	97.6	97.6	97.4
With land line telephone	59.4	59.4	49.4
With mobile telephone	99.3	99.3	99.4

⁽³⁾ Data from dwellings with at least one member aged 16 to 74 years old.

Source: Encuesta sobre Equipamiento y uso de TIC (tecnologías de la información y comunicación) en los hogares. INE.

ENVIRONMENT

ENVIRONMENTAL PROTECTION

ENVIRONMENTAL QUALITY

NATURE AND BIODIVERSITY

ENVIRONMENTAL PROTECTION

Environmental protection

Environmental Impact Statements* from *INAGA* by activity. Aragon, 2025.

Activity	Number
Total	225
Agriculture, forestry, aquaculture and food industry	5
Agriculture, forestry, aquaculture and livestock	55
Extractive industry	21
Energy industry	23
Steel and mineral industry. Metal products processing	0
Chemical, petrochemical, textile and paper industry	5
Infrastructure projects	10
Hydraulic engineering and water treatment projects	9
Waste treatment projects	21
Food industry	16
Other projects	60
Not registered	0

* Consignment records.

Source: Instituto Aragonés de Gestión Ambiental (INAGA).

Integrated Environmental Authorizations* from *INAGA*, by activity. Aragon, 2025.

Activity	Number
Total	398
Combustion facilities	11
Metal products processing	14
Mineral industry	11
Chemical industry	36
Waste treatment projects	30
Timber industry (paper and paperboard)	14
Textile industry	0
Leather industry	0
Agri-food industry and livestock holdings	275
Organic solvents consumption	7
Carbon industry	0
Timber preservation industry	0
Water treatment projects	0
CO ₂ capture	0
Not registered	0

* Consignment records.

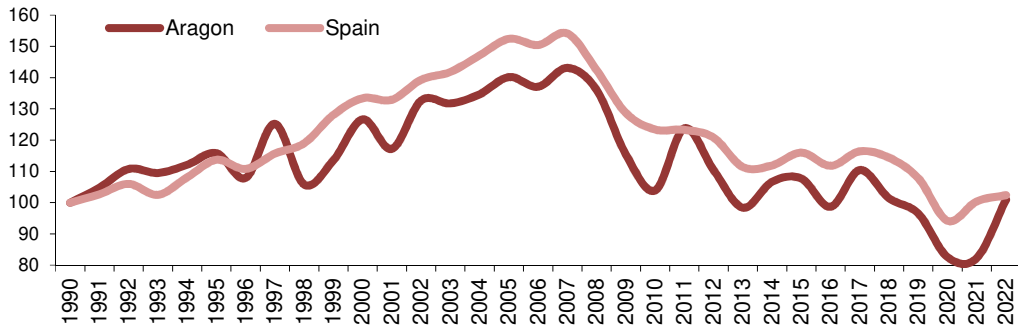
Source: Instituto Aragonés de Gestión Ambiental (INAGA).

ENVIRONMENTAL QUALITY

Greenhouse gas emissions

Total greenhouse gas emissions.

Unit: index 1990 = 100.



* Total excluding LULUCF sector.

Source: Instituto Aragonés de Estadística, with data from Inventario Nacional de Emisiones a la Atmósfera. Ministerio para la Transición Ecológica y el Reto Demográfico.

Greenhouse gases (GHG) are those gases that are part of the atmosphere and whose presence contributes to the greenhouse effect.

The six greenhouse gases are: CO₂, CH₄, N₂O, HFCS, PFC_s, SF₆.

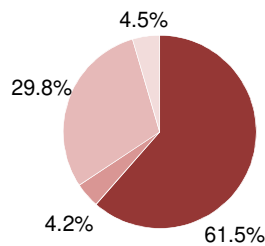
Not all of these gases have the same incidence or come from the same sources, remaining in the atmosphere for a very different period of time.

Greenhouse gas emissions by activity.

Unit: percentage.

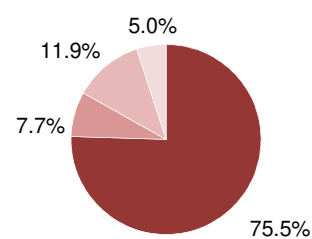
Aragon, 2022.

12,814 kilotonnes of CO₂ equivalent



Spain, 2022.

294,201 kilotonnes of CO₂ equivalent



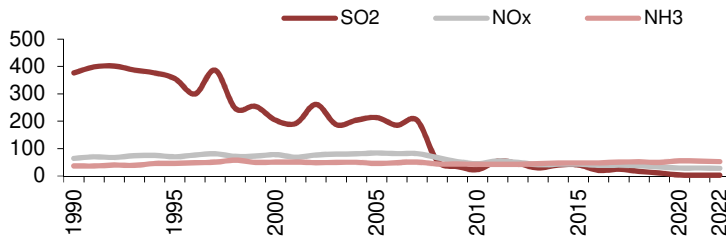
Source: Instituto Aragonés de Estadística, with data from Inventario Nacional de Emisiones a la Atmósfera. Ministerio para la Transición Ecológica y el Reto Demográfico.

ENVIRONMENTAL QUALITY

Emission of air pollutants

Emission of acidificants. Aragon.

Unit: Kilotonnes.

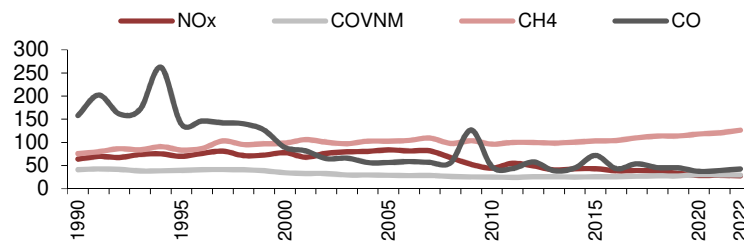


Source: Instituto Aragonés de Estadística, with data from Inventario Nacional de Emisiones a la Atmósfera. Ministerio para la Transición Ecológica y el Reto Demográfico.

Air pollution causes the acidification of the environment with the loss of the soil and water neutralizing capacity. Acidifying gases in the atmosphere can cause a great damage to natural ecosystems who are sensitive to acidification.

Emission of tropospheric ozone precursors. Aragon.

Unit: Kilotonnes.

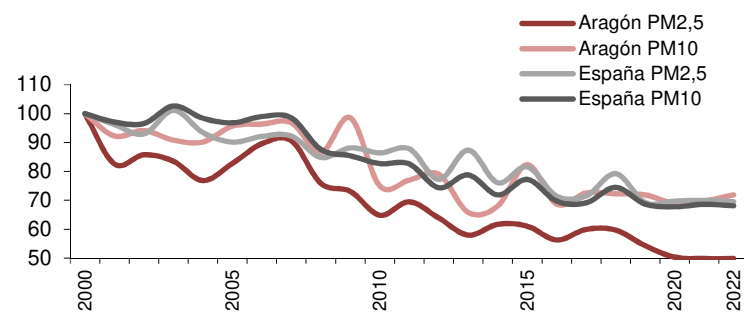


Source: Instituto Aragonés de Estadística, with data from Inventario Nacional de Emisiones a la Atmósfera. Ministerio para la Transición Ecológica y el Reto Demográfico.

Ozone is a gas that is present in the air and can be toxic at high concentrations. Ozone precursors are gases that, when reacting in conditions of high temperatures and solar radiation, produce ozone mainly during the summer time.

Emission of particulates.

Unit: index 2000 = 100.



Source: Instituto Aragonés de Estadística, with data from Inventario Nacional de Emisiones a la Atmósfera. Ministerio para la Transición Ecológica y el Reto Demográfico.

Particulates whose diameter is lower than 10 micra (PM 10), and specially those lower than 2,5 (PM 2,5), are associated to respiratory diseases.

They come from the Diesel vehicles emission and other sources, even natural ones. There are regulations to control their emission and to improve the air quality.

ENVIRONMENTAL QUALITY

Air quality

Pollutants and stations used for the air quality evaluation in Aragon, 2024.

Net	Station	SO ₂	NO ₂	CO		O ₃	
		Sulfur dioxide	Nitrogen dioxide	Carbon monoxide	Ozone		
		Hour max (1)	Daily max (2)	Annual mean (3)	Hour max (4)	8-hour max (5)	Hour max (6)
Aragon Gov. net	Alagón	26/ (0)	11/ (0)	15	99/ (0)	0.7	150/ (0)
	Bujaraloz	-	-	5	38/ (0)	-	170/ (0)
	Huesca	5/ (0)	5/ (0)	13	111/ (0)	-	153/ (0)
	Monzón	12/ (0)	8/ (0)	11	59/ (0)	-	126/ (0)
	Torrelisa	10/ (0)	2/ (0)	2	14/ (0)	-	134/ (0)
	Teruel	11/ (0)	5/ (0)	9	83/ (0)	-	134/ (0)
	Monagrega	23/ (0)	6/ (0)	3	17/ (0)	-	127/ (0)
Zaragoza city net*	El Picarral	-	-	23	152/ (0)	0.55	175/ (0)
	Las Fuentes	16 (0)	11/ (0)	16	116/ (0)	0.62	160/ (0)
	Renovales	26/ (0)	14/ (0)	12	66/ (0)	0.49	158/ (0)
	Roger de Flor	10/ (0)	6/ (0)	13	92/ (0)	0.93	150/ (0)
	Centro	27/ (0)	11/ (0)	17	164/ (0)	0.7	156/ (0)
	J. Ferran	28/ (0)	9/ (0)	11	100/ (0)	0.53	165/ (0)
	Avda. Soria	30/ (0)	17/ (0)	15	164/ (0)	0.62	170/ (0)
Actur	-	-	18	138/ (0)	-	156/ (0)	
CTCC Escatrón net	Escatrón	-	-	-	-	-	130/ (0)
CTCC Castelnou net	Castelnou	-	-	-	-	-	164/ (0)

Notes:

"-": Non used parameter for the evaluation of Aragon air quality.

Units: µg/m³ (except CO in mg/m³).

(1) Maximum of hour means/(number of LV exceedances). Limit value: 350 µg/m³ hourly mean (not-to-exceed more than 24 times).

(2) Maximum of daily means/(number of LV exceedances). Limit value: 125 µg/m³ daily mean (not-to-exceed more than 3 times).

(3) Annual mean. Limit value for human health prevention: 40 µg/m³ annual mean.

(4) Maximum of hour means/(number LV exceedances). Limit value: 200 µg/m³ hourly mean (not-to-exceed more than 18 times).

(5) Maximum of daily mean of 8-hour moving means. Limit value: 10 mg/m³ 8-hour mean.

(6) Maximum of hour means/(number of exceedances IL or AL). Information limit (IL): 180 µg/m³ hourly mean; Alert limit (AL): 240 µg/m³ hourly mean.

On 1/9/2023 the Cerollera station was closed and the Monagrega station became part of the Aragon Gov. Net.

Source: Departamento de Medio Ambiente y Turismo del Gobierno de Aragón and Área de Medio Ambiente y Sostenibilidad del Ayuntamiento de Zaragoza.

ENVIRONMENTAL QUALITY

Air quality

Pollutants and stations used for the air quality evaluation in Aragon, 2024.

Net	Station	PM10	PM2.5	Annual mean (3)
		Particulate matter	Particulate matter	
		Annual mean (1)	Number of 50 $\mu\text{g}/\text{m}^3$ daily exceedances (2)	
Aragon Gov. net	Alagón	14	1	10
	Huesca	12	0	7
	Monzón	15	0	10
	Teruel	11	1	9
	Alcañiz Capuchinos	24	22	-
	Sariñena Escuelas	15	0	-
Zaragoza city net*	Monagrega	8	0	7
	El Picarral	18	3	7
	Las Fuentes	15	1	9
	Renovales	18	1	10
	Roger de Flor	11	0	-
	Centro	-	-	-
	J. Ferran	16	1	-
	Avda. Soria	16	1	-
Actur	15	1	7	

Notes:

"-": Non used parameter for the evaluation of Aragon air quality.

Units: $\mu\text{g}/\text{m}^3$.

PM10 values discounting african episodes.

Renovales: PM10 measurement by gravimetric method, reference method, the whole year.

(1) Annual mean. Limit value for human health prevention: 40 $\mu\text{g}/\text{m}^3$.

(2) Number of 50 $\mu\text{g}/\text{m}^3$ daily exceedances. Limit value: daily mean of 50 $\mu\text{g}/\text{m}^3$, cannot be exceeded more than 35 times.

(3) Annual mean. Limit value for human health prevention: 40 $\mu\text{g}/\text{m}^3$.

On 1/9/2023 the Cerollera station was closed and the Monagrega station became part of the Aragon Gov. Net.

Source: Departamento de Medio Ambiente y Turismo del Gobierno de Aragón and Area de Medio Ambiente y Sostenibilidad del Ayuntamiento de Zaragoza.

ENVIRONMENTAL QUALITY

Urban water supply

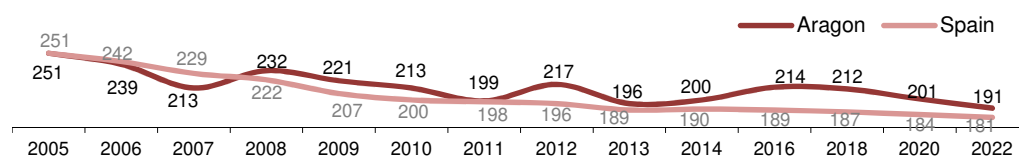
Urban water supply main indicators.

	Aragon		Spain	
	2022	% bi-annual variation	2022	% bi-annual variation
Volume of available water for urban supply (hm ³)	93	-5.2	3,151	-0.8
To economic sectors	26	-1.5	650	5.5
To households	53	-18.1	2,212	-3.5
To municipal consumption and other	14	104.4	289	6.8
Percentage of lost water at supply network	24.6	16.6	16.3	5.8
Households average consumption (litres per inhabitant and day)	110	-17.9	128	-3.8

Source: Estadística sobre el suministro y saneamiento del agua. INE.

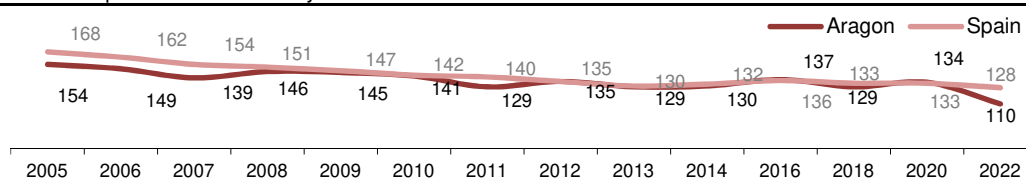
Volume of available water for urban supply.

Unit: litres per inhabitant and day.



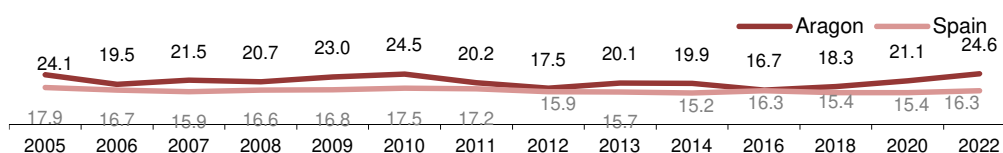
Households water consumption.

Unit: litres per inhabitant and day.



Lost water at urban supply network.

Unit: percentage.



Source: Estadística sobre el suministro y saneamiento del agua. INE.

ENVIRONMENTAL QUALITY

Waste water

Urban waste water treatment.

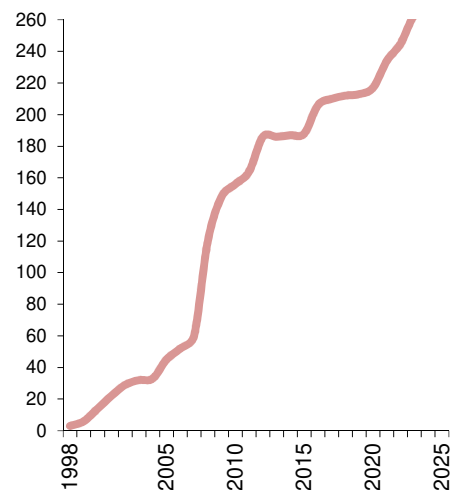
	Aragon		Spain	
	2022	% bi-annual variation	2022	% bi-annual variation
Volumen of treated waste water (m ³ /day)	586,480	9.9	15,428,404	15.5
Total volumen of reused water (m ³ /day)	1,807	-82.0	1,238,912	-15.0
Total expense in sewerage and treatment (1,000 EUR)	110,444	26.2	2,410,272	-2.9

From 2004 onwards waste water not coming from the supply network is added (pluvial, self-extraction and other sources).

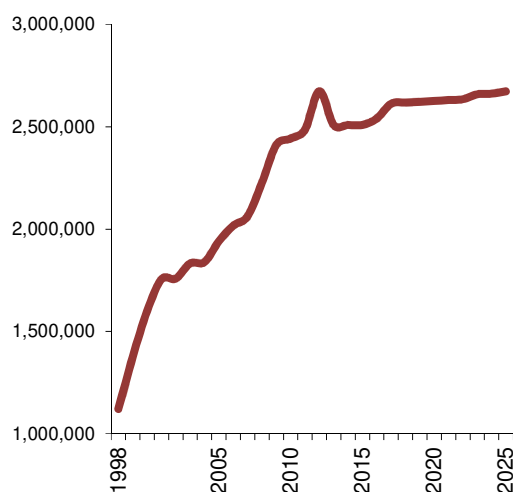
From 2007 inclusive, it is explicitly requested in the survey questionnaire the amount of the cleaning tax that is charged by delegated city councils or other entities managing the cycle of water. This leads to a better estimation of the charged amounts on waste water treatment, which must be taken into account when comparing the indicators of water unitary cost with previous years.

Source: Estadística sobre el suministro y saneamiento del agua. Instituto Nacional de Estadística.

Number of urban waste water treatment plants* into service. Aragon.



Equivalent inhabitants supplied with urban waste water treatment plants. Aragon.



* Urban waste water treatment plants managed by Instituto Aragonés del Agua.

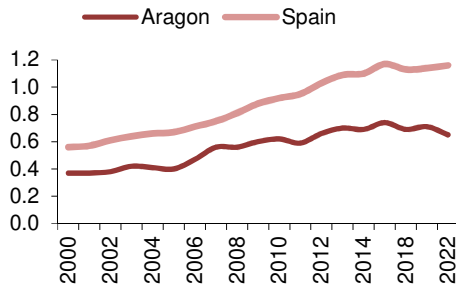
Source: Instituto Aragonés de Estadística and Instituto Aragonés del Agua.

ENVIRONMENTAL QUALITY

Estimated water average cost

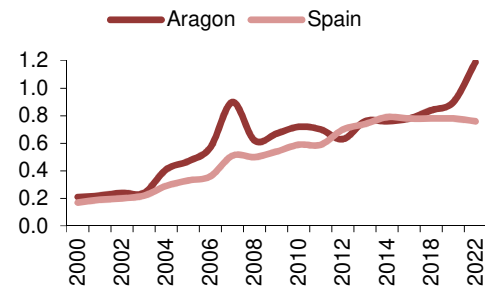
Supply water

Unit: euros per cubic metre.



Treated water

Unit: euros per cubic metre.



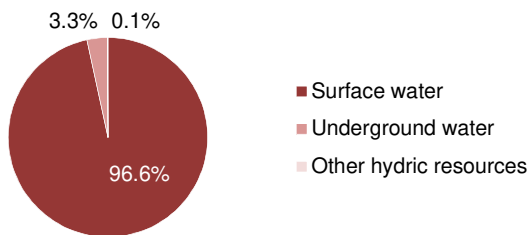
Source: Estadística sobre el suministro y saneamiento del agua. Instituto Nacional de Estadística.

Irrigation water

Irrigation water availability, by water source, 2018.

Aragon: 2,149,394 thousands of m³.

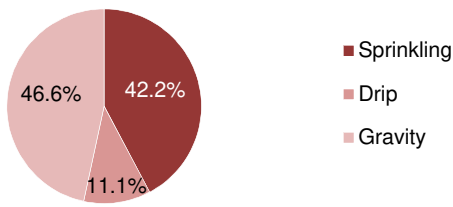
Spain: 17,326,574 thousands of m³.



Water consumption at agricultural holdings by irrigation system, 2018.

Aragon: 2,072,461 thousands of m³.

Spain: 15,494,642 thousands of m³.



Source: Encuesta sobre el uso del agua en el sector agrario. Instituto Nacional de Estadística.

ENVIRONMENTAL QUALITY

Urban waste

Urban waste collection, 2023.

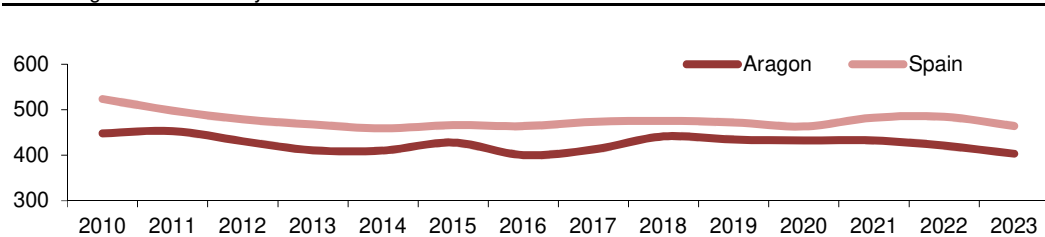
Unit: kilograms per inhabitant and year.

	Aragon		Spain	
	2023	% bi-annual variation	2023	% bi-annual variation
Mixed waste	339.1	-4.3	353.1	-5.6
Selectively collected waste:				
Glass	14.9	-3.2	19.3	-6.3
Paper and cardboard	20.7	-1.9	31.8	0.6
Mixed containers and packaging	17.4	-4.4	21.7	8.0

Source: Estadística sobre recogida y tratamiento de residuos. Instituto Nacional de Estadística.

Urban waste collected per inhabitant and year.

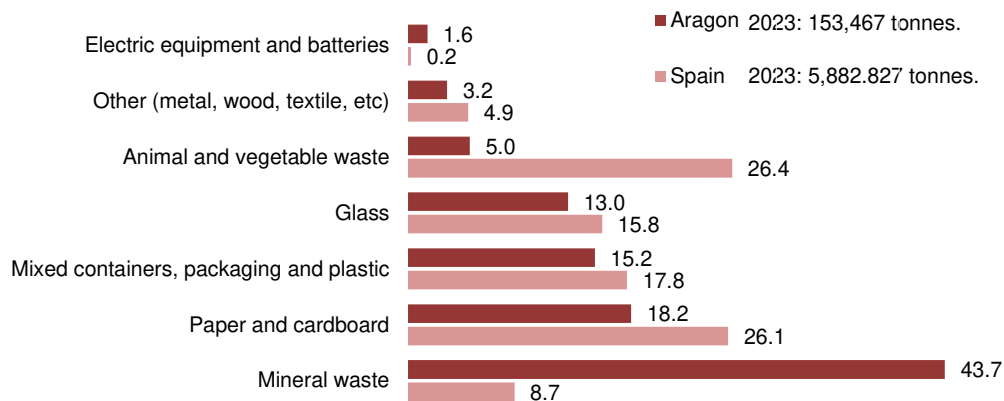
Unit: kilograms/inhabitant/year.



Source: Estadística sobre recogida y tratamiento de residuos. Instituto Nacional de Estadística.

Selectively collected urban waste, 2023.

Unit: percentage.



Source: Estadística sobre recogida y tratamiento de residuos. Instituto Nacional de Estadística.

ENVIRONMENTAL QUALITY**Waste generation****Waste generation. Aragon, 2022.**

Household and commercial waste	
Annual generation (tonnes)	617,918
% variation over generated in 2010	-6
Construction and demolition waste (CDW)	
Annual generation (tonnes)	701,583
% variation over generated in 2010	22
Mud and sewage waste	
Annual generation (d.w. tonnes)	28,480
Hazardous waste	
Annual generation (tonnes)	97,763
% variation over generated in 2010	-
Non-hazardous waste (no CDW)	
Annual generation (tonnes)	3,006,046
% variation over generated in 2010	-
Total waste	
Total waste generation/year/GDP (kg/1,000 euros)	74.3
% variation over generated in 2010	-11

d.w. "dry waste".

Target: 10% reduction of 2020 waste generation as compared to 2010.

Source: Informe Medio Ambiente en Aragón. Departamento de Medio Ambiente y Turismo. Gobierno de Aragón.

NATURE AND BIODIVERSITY

Natural conservation areas according to The Habitats Directive: Natura 2000 network



NATURE AND BIODIVERSITY

Protected Natural Sites



NATURE AND BIODIVERSITY

Protected areas

Protected areas. Aragon, 2025.

	Number	Area (Hectares)
Protected Natural Sites		
National Park	1	15,675
Nature Park	4	119,185
Protected Landscape	4	28,465
Nature Reserve	3	3,622
Nature Monument*	6	4,031
Natura 2000 network		
Special Protection Areas (Birds Directive)	49	872,999
Sites of Community Importance (Habitats Directive)	156	1,046,611

Some natural sites share the same space, up to 2,874 hectares. ZEPA and ZEC sites overlap in some cases.

From 2021 on LIC sites are called ZEC.

Due to Instituto Geográfico Nacional (IGN)'s updates of administrative limits, there might be small differences on areas.

*The Monumento Natural de los Glaciares Pirenaicos comprises 8 glaciers, and the Monumento Natural de los Mallos de Riglos, de Agüero y Peña Rueba, comprises 3 mountain enclaves.

Source: Departamento de Medio Ambiente y Turismo. Gobierno de Aragón.

Terrestrial area in Natura 2000 network, Dec 2024.

Unit: percentage over geographic area.

Aragon	28.5
Spain	27.4

Source: Ministerio para la Transición Ecológica y el Reto Demográfico.

Forestry area

Forestry surface area, 2023.

	total forestry area (hectares)	Wooded area over forestry area (%)
Aragon	2,712,335	61.8
Spain	28.544.124*	68.3

* This figure includes the deforested area of land not associated with any autonomous community (77.78 ha).

Dominant wooded vegetation, 2023.

Unit: hectares.

	Coniferous	Leafy	Mixture of coniferous and leafy
Aragon	1,023,142	470,268	167,282
Spain	7,023,270	10,520,736	1,432,979

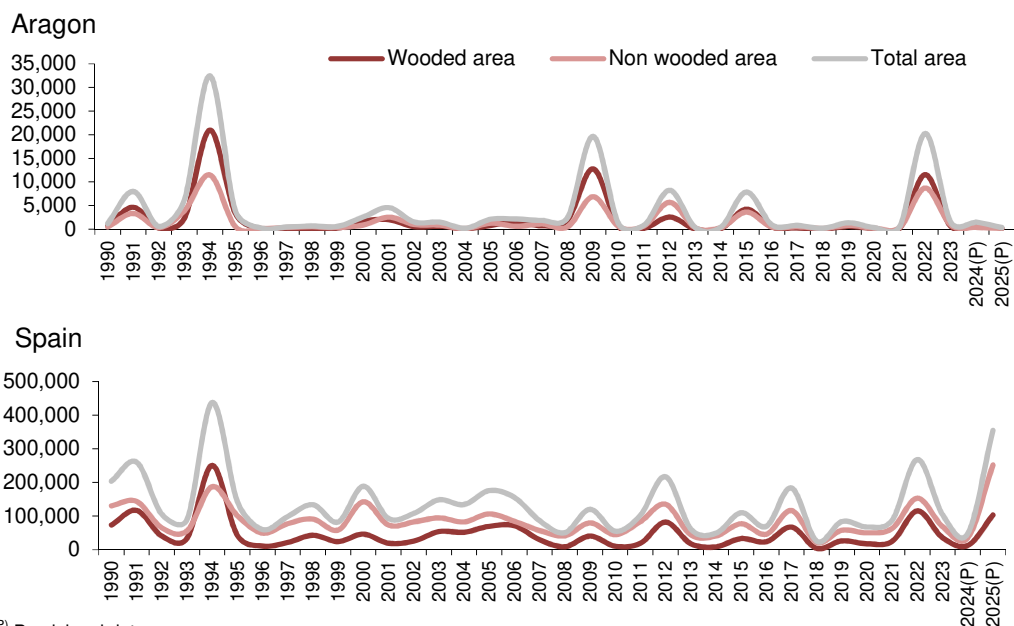
Source: Anuario de estadística. Ministerio de Agricultura, Pesca y Alimentación.

NATURE AND BIODIVERSITY

Forest fires

Surface area affected by forest fires.

Unit: hectares.

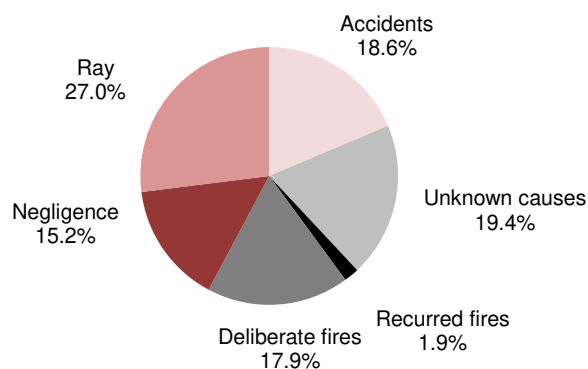


(P) Provisional data.

Source: Departamento de Medio Ambiente y Turismo. Gobierno de Aragón, and Ministerio de Agricultura, Pesca y Alimentación.

Causes of forest fires. Aragon, 2025^(P).

Unit: percentage of total number of fires.



(P) Provisional data.

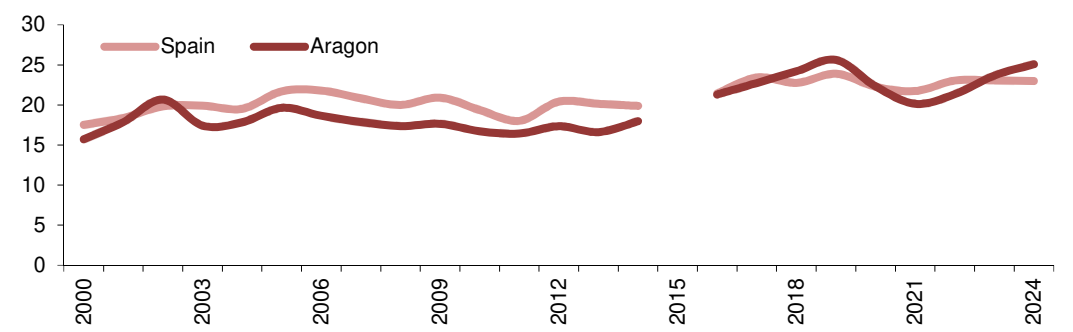
Source: Departamento de Medio Ambiente y Turismo. Gobierno de Aragón.

NATURE AND BIODIVERSITY

Average defoliation

Mild, serious or terminal defoliation of forest mass.

Unit: percentage.

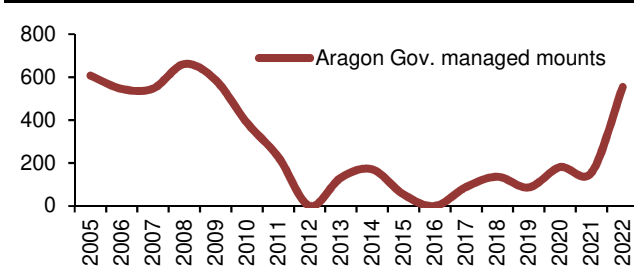


Source: Inventario de daños forestales (IDF) en España. Ministerio Agricultura, Pesca y Alimentación.

Reforestation

Reforested area. Aragon.

Unit: surface area in hectares.

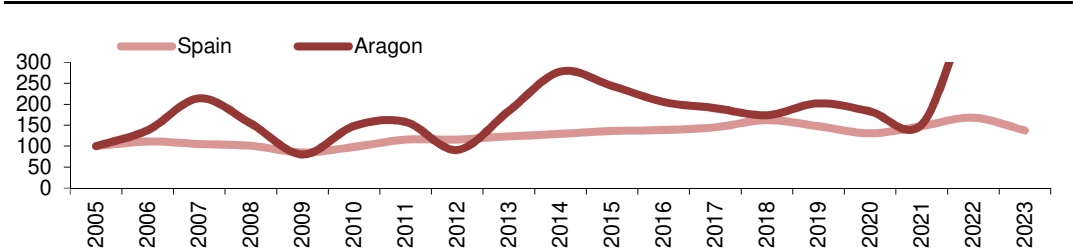


The **forest mass defoliation** is the process where a vegetable species loses leaves, because of a pathological or climate stress, that provokes the premature or abnormal fall of them.

Source: Departamento de Medio Ambiente y Turismo. Gobierno de Aragón.

Wood cut

Unit: index 2005 = 100.



Source: Ministerio para la Transición Ecológica y el Reto Demográfico.

NATURE AND BIODIVERSITY

Hunting and fishing

Hunting sites. Aragon, 2025.

	Hectares	Percentage
Not managed by Aragon Gov.	4,201,821	94.9%
Municipal and game preserves	3,897,135	88.0%
Private game preserves	294,340	6.6%
Intensive hunting farms and preserves	10,346	0.2%
Managed by Aragon Gov.	226,785	5.1%
Hunting reserves	196,976	4.4%
Social game preserves	29,808	0.7%

Source: Departamento de Medio Ambiente y Turismo. Gobierno de Aragón.

Hunting sites are those ones in which hunting is authorized. They are classified as hunting reserves and game preserves.

Continental fishing sites. Aragon, 2026.

	Number	Length (Km)
Social preserves in extractive Regime	35	294.4
Catch and release social preserves	30	212.2
Intensive fishing stretches	15	-
Fishing reserves	104	1,012.1
Game preserves	24	-

Source: Boletín Oficial de Aragón nº 6 at January 12th, 2026.

Hunting and fishing licenses. Aragon.

	2020	2021	2022	2023	2024	2025
Hunting licenses	45,843	46,919	45,796	45,513	45,239	45,292
Fishing licenses	52,853	55,942	56,312	55,698	55,675	58,127

Source: Instituto Aragonés de Gestión Ambiental. Gobierno de Aragón. Data updated at march 11th, 2026.

INSTITUTIONS

ARAGON INSTITUTIONS

LOCAL ENTITIES

PUBLIC FINANCE

ELECTIONS

ARAGON INSTITUTIONS

Aragon institutions

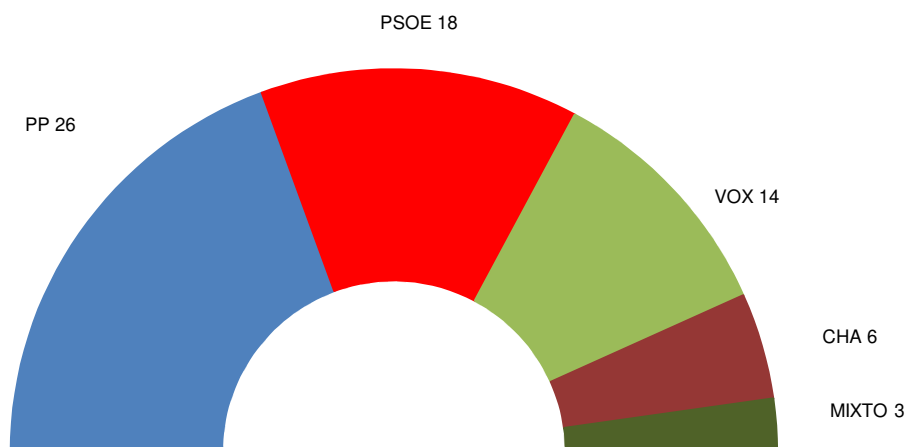
The Autonomous Community of Aragon is ruled by its Statute of Autonomy approved in 1982 and its later modifications, the last one was approved by the Ley Orgánica 5/2007. The institutions of the Autonomous Community of Aragón are the *Cortes*, the President, the Government or *Diputación General* and the *Justicia*. (art. 32)

The *Cortes* of Aragon

The *Cortes* of Aragon represent the aragonese people, they exert the Community's own legislative authority, they have a single-chamber nature and are composed by Deputies elected by universal suffrage, equal, free, direct and secret. The electoral district is the province and 18 Deputies are elected for Huesca, 14 for Teruel and 35 for Zaragoza. (art. 33 and next ones).

The *Cortes* of Aragon composition, 2026.

Seats by political parties.



The President and the Government of Aragon

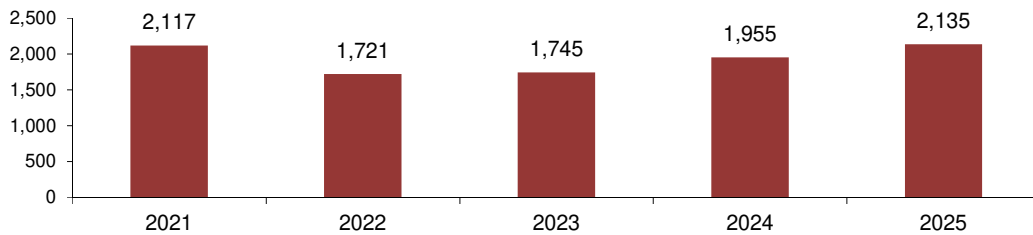
The President of the Government of Aragon is elected by the *Cortes* among its Deputies and named by the King. (art. 46)

The Government of Aragon or *Diputación General de Aragón* exerts the statutory and executive authority in the aragonese Autonomous Community. It is composed by the President, the Vice-presidents, as appropriate, and the Counselors. (art. 53)

ARAGON INSTITUTIONS

The *Justicia* of Aragon

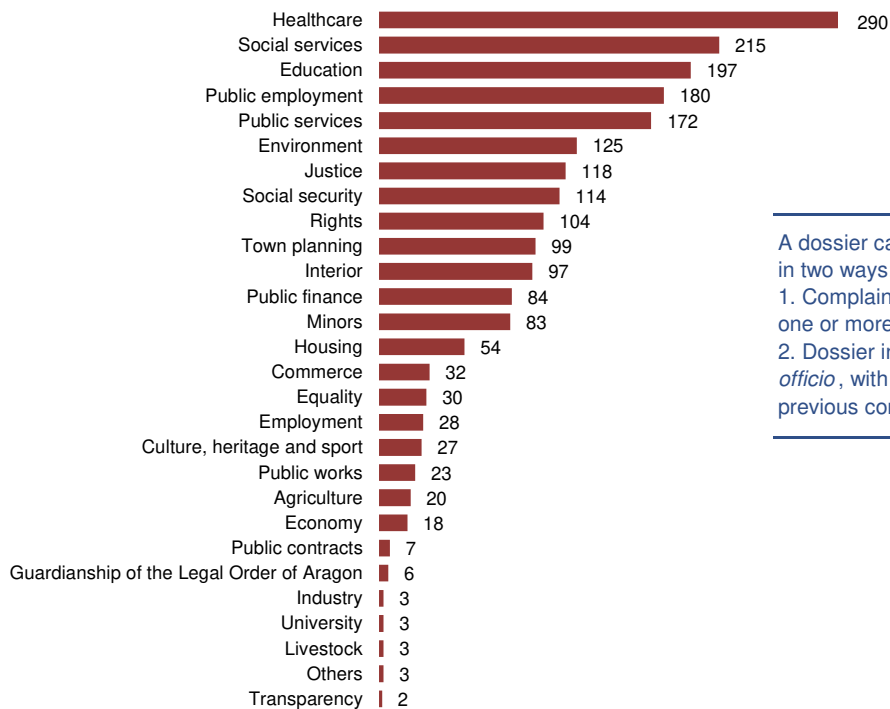
Evolution of the dossiers initiated by the *Justicia* of Aragon.



Source: El Justicia de Aragón.

The *Justicia* of Aragon, without prejudice to the duties attributed to the Spanish Ombudsman and in coordination with him, has the specific tasks of protection and defense of the individual and collective rights recognized in the Statute of Autonomy, the tutelage of the Aragonese legal system, watching over its defense and application, and the defense of the Statute.

Distribution of the dossiers presented to the *Justicia* of Aragon by issues, 2025.



A dossier can be initiated in two ways:

1. Complaint presented by one or more persons.
2. Dossier initiated *ex officio*, with no need of a previous complaint.

Source: El Justicia de Aragón.

ARAGON INSTITUTIONS

High Court of Justice of Aragon, Collegiate Bodies, Courts and Tribunals

Aragon, 2025.

Collegiate bodies (Órganos colegiados)	
High Court of Justice (Tribunal Superior de Justicia)	1
Presidency (<i>Presidencia</i>)	1
Government Secretary (<i>Secretaría de Gobierno</i>)	1
Criminal and Civil Chambers (<i>Salas de lo Civil y Penal</i>)	1
Dispute Chambers (section I and II) (<i>Salas de lo Contencioso Administrativo</i>) (<i>sección I y II</i>)	1
Social Chambers (<i>Salas de lo Social</i>)	1
Public Prosecution of the Autonomous Community (<i>Fiscalía de la Comunidad Autónoma</i>)	1
Provincial Courts (Audiencias Provinciales)	3
Coordination Secretaries (<i>Secretarías de Coordinación</i>)	3
Provincial Courts Sections (<i>Secciones de las Audiencias Provinciales</i>)	8
Registration and distribution office (<i>Oficina registro y reparto</i>)	1
Public Prosecutions (Fiscalías)	
Provincial Public Prosecutions (<i>Fiscalías Provinciales</i>)	3
Territorial sections (<i>Secciones territoriales</i>)	2
Police prosecution (<i>Fiscalía de guardia</i>)	1
Juvenile Public Prosecutions (<i>Fiscalías de menores</i>)	3
Unipersonal bodies (Órganos unipersonales)	
Senior Court (<i>Juzgado Decano</i>)	16
Criminal Courts (<i>Juzgados de lo Penal</i>)	12
Local Courts (<i>Juzgados de 1ª Instancia</i>)	22
Investigation Courts (<i>Juzgados de Instrucción</i>)	12
Local and Investigation Courts (<i>Juzg. 1ª Instancia e Instrucción</i>)	29
Juvenile Courts (<i>Juzgados de Menores</i>)	4
Dispute Courts (<i>Juzgados de lo Contencioso Administrativo</i>)	7
Social Courts (<i>Juzgados de lo Social</i>)	10
Commercial Courts (<i>Juzgados de lo Mercantil</i>)	2
Violence against women Courts (<i>Juzg. Violencia sobre la mujer</i>)	3
Prison Supervision Courts (<i>Juzgados de Vigilancia penitenciaria</i>)	2
Magistrates Courts (Juzgados de Paz)	715
Magistrates Courts' Secretaries Associations (Agrupaciones de Secretarías de Juzgados de Paz)	24
Registry Offices (Registros Civiles)	16
Victims Assistance Offices (Oficinas de asistencia a las víctimas)	3
Administrative Unit Courts, Tribunals and Public Prosecutions (Unidad Administrativa Juzgados, Tribunales y Fiscalía)	5
Institute of Forensic Medicine (offices) (Instituto de Medicina Legal) (sedes)	3

Source: Departamento de Presidencia, Economía y Justicia. Gobierno de Aragón.

LOCAL ENTITIES

Local entities

Local entities and dependent bodies. Aragon, 2025.

Local entities		Dependent bodies	
	Number of entities		Number of entities
Total	855	Total	182
Municipalities	731	Autonomous organs	40
Provinces	3	Trading companies	74
<i>Comarcas</i>	33	Consortiums	18
Municipalities' communities	31	Foundations	50
Communities of <i>Villa and Tierra</i>	14		
Minor Local Entities	43		

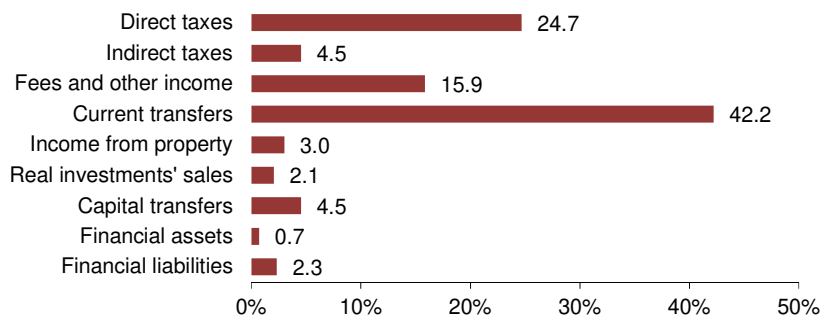
Reference date: 01/07/2025.

Source: Dirección General de Administración Local. Gobierno de Aragón.

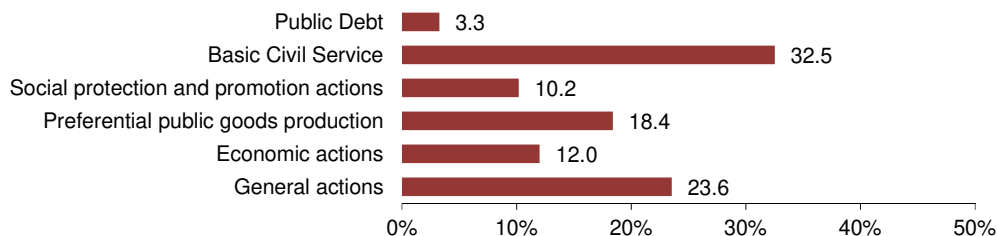
Finance and expense structure of local entities. Aragon, 2025.

Unit: percentage.

Income. Total income: 2.538 million euros.



Expense per functions. Total expense: 2.544 million euros.



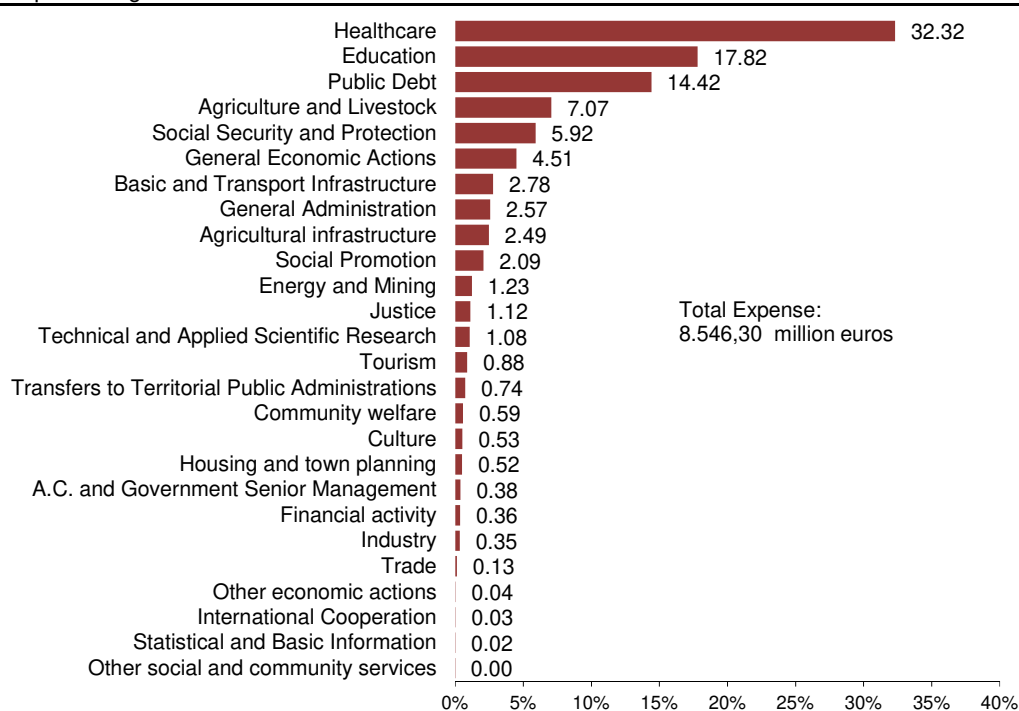
Source: Ministerio de Hacienda.

PUBLIC FINANCE

Autonomous Community of Aragon's budget

Expense share by functions in the budget. Financial year 2024.

Unit: percentage.



Source: Presupuesto 2024. Departamento de Hacienda y Administración Pública. Gobierno de Aragón.

Note: The budget had been extended at Basic Data edition closing date (April 2026).

The financial statements of the Autonomous Community's budget represent the annual, systematic, numbered expression of the expense and income items.

The consolidated budget is the result of the consolidation of the Autonomous Community and its Public Institutions' budget. It comprises the budgets of the *Cortes* of Aragon, the *Consejo Económico y Social*, the *Comisión Jurídico Asesora* and the Departments (*Consejerías*) of the Government of Aragon, so as the following Autonomous Institutions and Public Bodies:

- *Instituto Aragonés de Servicios Sociales*
- *Servicio Aragonés de Salud*
- *Instituto Aragonés de Empleo*
- *Instituto Aragonés de la Mujer*
- *Instituto Aragonés de la Juventud*
- *Centro de Investigación y Tecnología Agroalimentaria*
- *Instituto Aragonés de Fomento*
- *Aragonesa de Servicios Telemáticos*
- *Instituto Aragonés del Agua*
- *Instituto Aragonés de Ciencias de la Salud*
- *Banco de Sangre y Tejidos*
- *Agencia de Calidad y Prospectiva Universitaria*
- *Instituto Aragonés de Gestión Ambiental*

The functional consolidated Autonomous Community's budget comprises its own consolidation and its Public Institutions' budget, showing the expense classified according to its functional purpose, without prejudice of its organic (Departments or *Consejerías*) or economic (staff, investments, etc.) adscription.

PUBLIC FINANCE

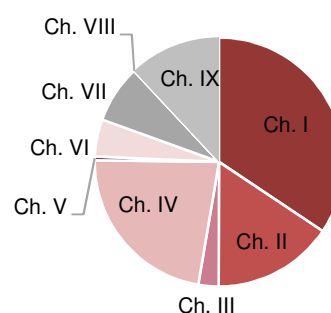
Autonomous Community of Aragon's budget

Expense and income economic classification by chapters. Financial year 2024.

Consolidated expense.

Chapters	Million euros	Percentage
Total	8,546.30	100.00
I. Staff costs	2,937.31	34.37
II. Expenditure on current goods and services	1,341.02	15.69
III. Financial costs	223.98	2.62
IV. Current transfers	1,927.42	22.55
Current operations	6,429.73	75.23
VI. Real investment	414.14	4.85
VII. Capital transfers	639.67	7.48
VIII. Financial assets	2.25	0.03
IX. Financial liabilities	1,020.51	11.94
Capital operations	2,076.57	24.30
V. Contingency Fund	40.00	0.47

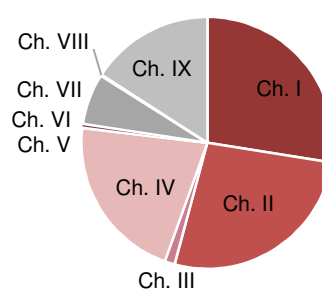
Expense's percentage distribution by chapters.



Consolidated income.

Chapters	Million euros	Percentage
Total	8,546.30	100.00
I. Direct taxes	2,349.84	27.50
II. Indirect taxes	2,281.25	26.69
III. Fees and other income	110.93	1.30
IV. Current transfers	1,827.63	21.38
V. Income from property	19.04	0.22
Current operations	6,588.69	77.09
VI. Real investments' sales	27.00	0.32
VII. Capital transfers	557.69	6.53
VIII. Financial assets	13.80	0.16
IX. Financial liabilities	1,359.12	15.90
Capital operations	1,957.62	22.91

Income's percentage distribution by chapters.



Source: Presupuesto 2023. Departamento de Hacienda y Administración Pública. Gobierno de Aragón.

Note: The budget had been extended at Basic Data edition closing date (April 2026).

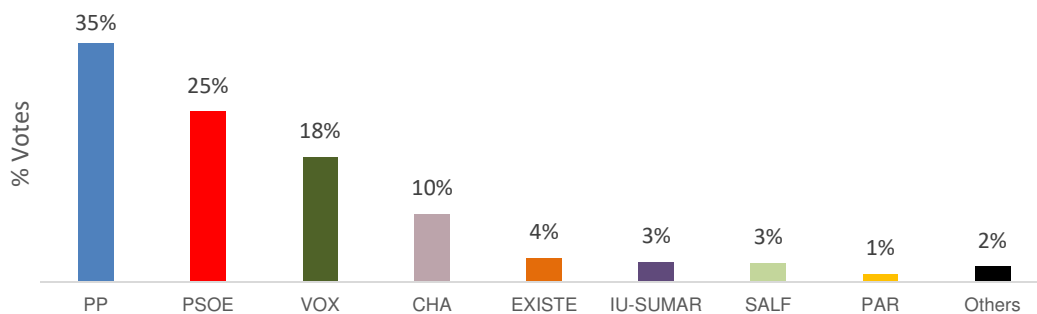
ELECTIONS

Cortes de Aragón and Municipal elections.

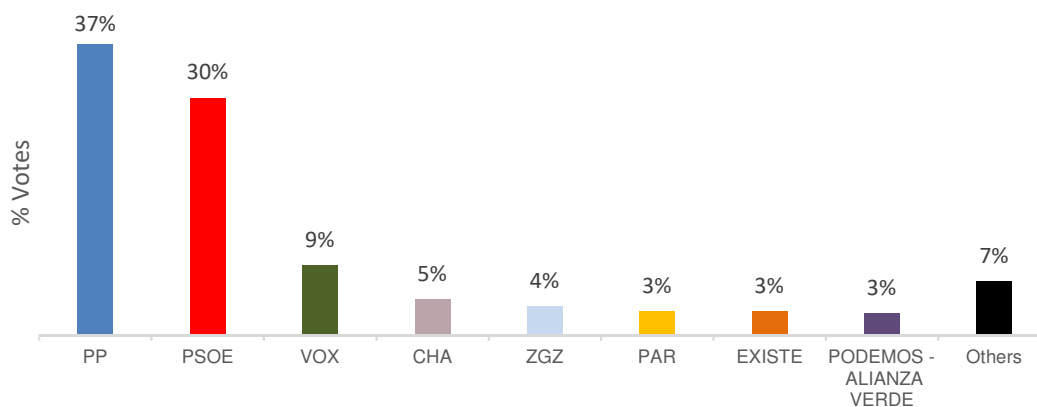
Electoral turnout.

Election data	Cortes de Aragón February 2026		Municipal May 2023	
	Number	%	Number	%
Electors	1,036,331		991,707	
Voters	674,570	65.1%	682,095	68.8%
Abstention	361,761	34.9%	309,612	31.2%
Blank votes	7,315	1.1%	12,121	1.8%
Invalid votes	6,271	0.9%	10,285	1.5%

Votes distribution at Cortes de Aragón election, February 2026.



Votes distribution at Municipal election, May 2023.



Source: Ministerio del Interior and Gobierno de Aragón.

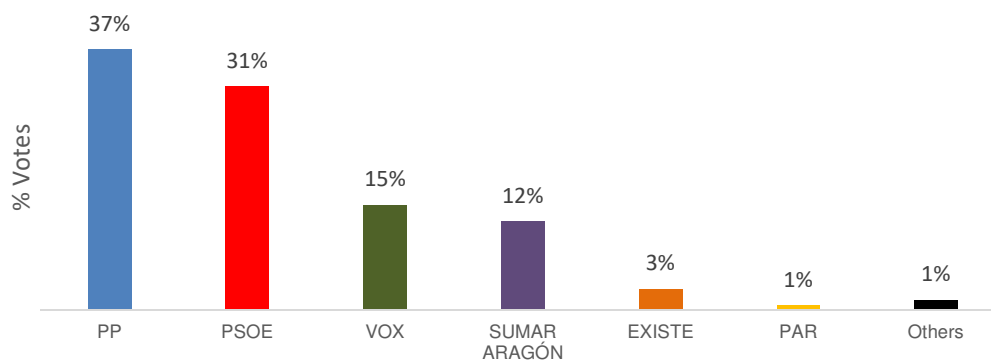
ELECTIONS

Cortes Generales elections.

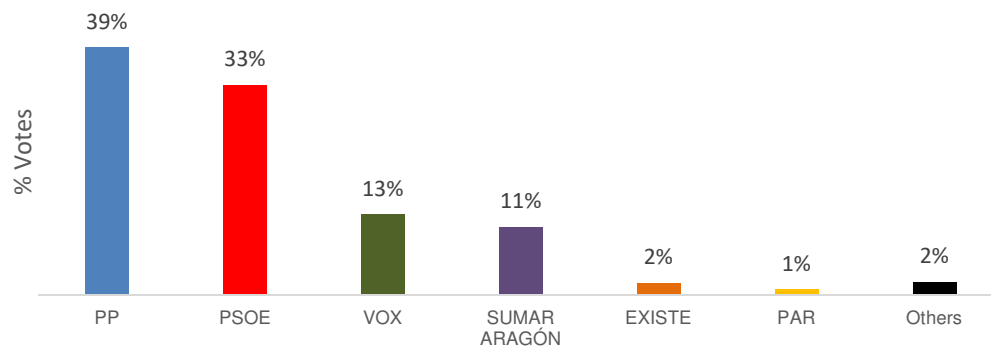
Electoral turnout, July 2023.

	<i>Congreso</i>		<i>Senado</i>	
	Number	%	Number	%
Election data				
Electors	1,019,803		1,019,803	
Voters	721,119	70.7%	719,642	70.6%
Abstention	298,684	29.3%	300,461	29.5%
Blank votes	6,320	0.9%	13,196	1.8%
Invalid votes	6,606	0.9%	11,768	1.6%

Votes distribution at *Congreso* election, July 2023.



Votes distribution at *Senado* election, July 2023.



Source: Ministerio del Interior.

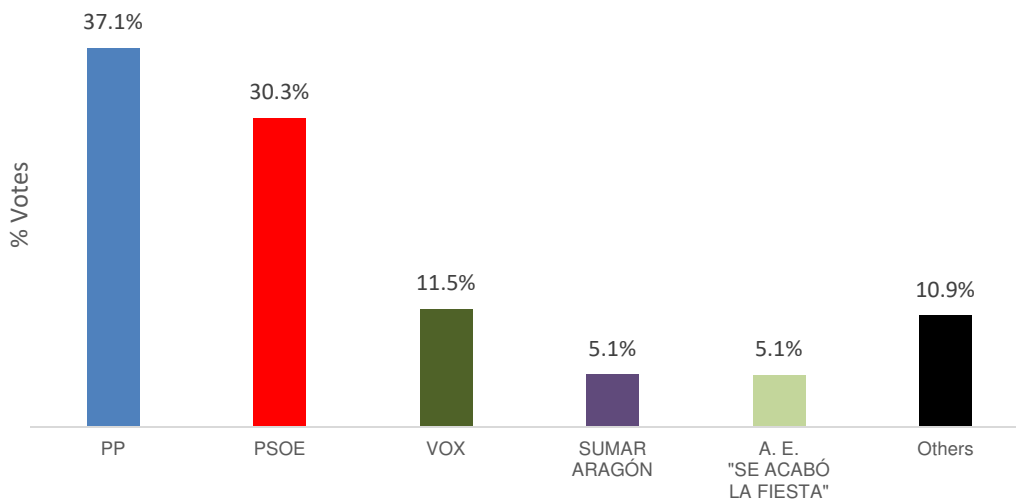
ELECTIONS

European Parliament election.

Voters turnout, June 2024.

	Number	%
Election data		
Electors	1,030,912	
Voters	526,468	51.1%
Abstention	504,426	48.9%
Blank votes	4,564	0.9%
Invalid votes	3,221	0.6%

Votes distribution at European Parliament election, June 2024.



Source: Ministerio del Interior.

COMARCAS

COMARCAS



● Capitales comarcales	Proyección cartográfica: ETRS89 UTM Huso 30 N.
□ Provincias	Fuente: Instituto Geográfico de Aragón (IGEAR), 2023.
■ Comarcas	Fecha de creación: 2023.
	Elaboración: Instituto Aragonés de Estadística (IAEST).

COMARCAS**Population**

2025.

	Surface area (km ²)	Number of municipalities	Total population	Foreign population	Population density (inhab/km ²)
Total Aragon	47,721	731	1,364,621	202,430	28.6
La Jacetania	1,858	20	19,017	1,959	10.1
Alto Gállego	1,360	8	14,291	1,969	10.4
Sobrarbe	2,202	19	7,837	1,111	3.6
Ribagorza	2,460	34	12,717	1,881	5.2
Cinco Villas	3,062	31	30,758	5,246	10.0
Hoya de Huesca/Plana de Uesca	2,526	40	70,788	8,677	27.9
Somontano de Barbastro	1,170	29	24,586	3,338	20.9
Cinca Medio	573	9	25,255	4,905	43.4
La Litera/La Llitera	734	14	19,295	3,877	26.0
Los Monegros	2,765	31	18,102	2,531	6.6
Bajo Cinca/Baix Cinca	1,420	11	24,971	6,049	17.6
Tarazona y el Moncayo	452	16	14,275	1,852	31.3
Campo de Borja	691	18	13,955	2,115	20.1
Aranda	561	13	6,145	778	10.9
Ribera Alta del Ebro	416	17	28,693	3,848	68.2
Valdejalón	939	17	31,046	8,232	32.4
Central	2,289	21	786,206	109,164	339.5
Ribera Baja del Ebro	990	10	8,526	978	8.6
Bajo Aragón-Caspe/ Baix Aragó-Casp	997	6	15,570	4,457	15.5
Comunidad de Calatayud	2,513	67	36,438	6,693	14.4
Campo de Cariñena	772	14	10,234	2,614	13.1
Campo de Belchite	1,044	15	4,439	421	4.3
Bajo Martín	795	9	6,237	910	7.8
Campo de Daroca	1,118	35	5,386	848	4.9
Jiloca	1,932	40	12,705	2,241	6.5
Cuencas Mineras	1,408	30	7,811	944	5.5
Andorra-Sierra de Arcos	675	9	9,470	1,054	14.2
Bajo Aragón	1,304	20	29,003	4,587	22.0
Comunidad de Teruel	2,792	46	46,952	5,663	16.8
Maestrazgo	1,204	15	3,083	309	2.6
Sierra de Albarracín	1,414	25	4,547	424	3.2
Gúdar-Javalambre	2,352	24	7,960	1,298	3.3
Matarraña/Matarranya	933	18	8,323	1,457	8.9

Source: Instituto Geográfico Nacional and Instituto Aragonés de Estadística.

COMARCAS**Demographic indicators**

2025.

	Percentage of population aged 65 and over	Average age	Aging index	Overaging index	Sex ratio
Total Aragon	22.6	45.5	125.1	17.4	98.4
La Jacetania	22.4	46.1	133.7	19.6	100.7
Alto Gállego	22.8	46.6	142.1	19.7	103.6
Sobrarbe	24.4	47.5	157.4	17.7	112.6
Ribagorza	24.4	47.6	160.8	18.6	107.8
Cinco Villas	24.6	47.2	149.8	18.9	104.7
Hoya de Huesca/Plana de Uesca	23.3	45.5	124.2	17.6	97.4
Somontano de Barbastro	24.4	46.5	139.4	19.1	99.9
Cinca Medio	20.8	44.2	104.6	18.0	107.3
La Litera/La Llitera	23.7	46.0	131.3	20.7	113.3
Los Monegros	29.2	49.8	208.1	21.3	111.0
Bajo Cinca/Baix Cinca	21.1	44.6	113.5	19.0	109.7
Tarazona y el Moncayo	24.4	46.6	143.4	18.3	105.3
Campo de Borja	25.0	47.2	152.8	17.3	109.3
Aranda	28.8	51.0	247.8	19.4	112.7
Ribera Alta del Ebro	20.8	45.0	112.4	18.6	104.1
Valdejalón	17.8	43.0	88.6	17.6	111.9
Central	21.7	44.9	116.8	15.9	93.5
Ribera Baja del Ebro	27.0	47.9	166.3	18.7	105.1
Bajo Aragón-Caspe/ Baix Aragón-Casp	21.7	44.3	108.5	17.3	114.1
Comunidad de Calatayud	25.8	48.2	174.6	21.1	106.9
Campo de Cariñena	23.8	47.1	152.5	18.3	112.7
Campo de Belchite	34.6	53.9	382.3	22.5	116.2
Bajo Martín	28.0	48.8	181.3	21.4	110.4
Campo de Daroca	31.6	52.2	298.1	23.7	118.0
Jiloca	26.7	47.7	158.5	22.8	110.5
Cuencas Mineras	27.5	48.6	187.8	18.9	114.2
Andorra-Sierra de Arcos	25.7	48.0	164.7	19.3	101.3
Bajo Aragón	22.6	45.2	115.4	18.2	102.7
Comunidad de Teruel	23.1	45.7	126.1	20.1	96.3
Maestrazgo	30.4	50.3	216.4	21.1	115.4
Sierra de Albarracín	28.6	50.6	244.7	23.9	124.2
Gúdar-Javalambre	22.5	45.6	127.9	21.1	117.4
Matarraña/Matarranya	28.7	48.6	179.0	19.1	106.2

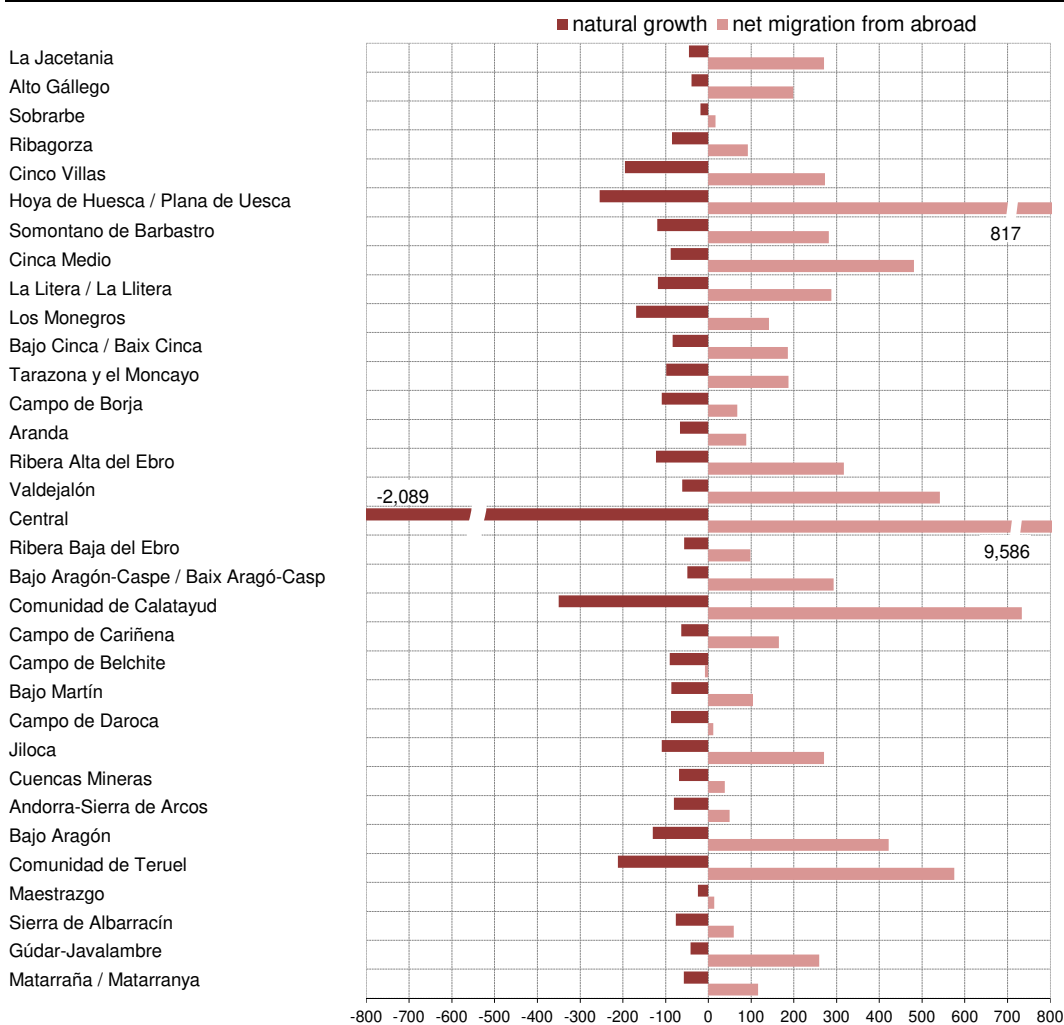
Source: Instituto Aragonés de Estadística.

COMARCAS

Natural growth and net migration

2024.

Unit: number of persons.



Source: Movimiento Natural de la Población and Estadística de variaciones residenciales. INE.

Natural growth indicates the increase or decrease of population as a result of the difference between live births and deaths.

Net migration is the difference between the number of entering migrants and those leaving due to the same cause; therefore, its positive or negative sign indicates that the number of entering migrants is higher than those leaving or viceversa.

COMARCAS**Education and culture**

Non-university education. Academic year 2024/2025			
	Centres	Teachers	Pupils
Total Aragon	892	24,087	217,044
La Jacetania	15	325	2,647
Alto Gállego	14	312	1,921
Sobrarbe	11	171	997
Ribagorza	16	265	1,449
Cinco Villas	27	503	4,100
Hoya de Huesca/Plana de Uesca	46	1,496	12,290
Somontano de Barbastro	15	439	3,501
Cinca Medio	19	499	4,337
La Litera/La Llitera	15	355	2,687
Los Monegros	29	315	1,932
Bajo Cinca/Baix Cinca	23	507	3,759
Tarazona y el Moncayo	8	226	2,093
Campo de Borja	15	263	1,852
Aranda	6	83	539
Ribera Alta del Ebro	27	448	3,655
Valdejalón	23	553	4,978
Central	359	13,230	133,948
Ribera Baja del Ebro	12	116	762
Bajo Aragón-Caspe/ Baix Aragó-Casp	12	288	2,501
Comunidad de Calatayud	27	569	4,398
Campo de Cariñena	15	187	1,313
Campo de Belchite	5	55	246
Bajo Martín	8	95	695
Campo de Daroca	9	91	407
Jiloca	12	223	1,654
Cuencas Mineras	10	164	1,028
Andorra-Sierra de Arcos	7	192	1,343
Bajo Aragón	28	591	4,974
Comunidad de Teruel	37	1,059	8,411
Maestrazgo	5	60	306
Sierra de Albarracín	7	66	306
Gúdar-Javalambre	13	149	916
Matarraña/Matarranya	17	192	1,099

Source: Instituto Aragonés de Estadística.

COMARCAS**Social Services**

Social resources for the elderly at Dec 31th 2025

	Places in nursing			Places in
	Nursing homes	homes ⁽¹⁾	Daycare centres	daycare centres ⁽²⁾
Total Aragón	273	19,263	51	1,906
La Jacetania	4	337	0	0
Alto Gállego	3	228	0	0
Sobrarbe	1	57	0	0
Ribagorza	4	216	0	0
Cinco Villas	11	710	1	50
Hoya de Huesca/Plana de Uesca	20	1,268	4	130
Somontano de Barbastro	5	373	2	80
Cinca Medio	2	219	1	30
La Litera/La Llitera	7	317	2	40
Los Monegros	5	294	1	20
Bajo Cinca/Baix Cinca	3	236	1	25
Tarazona y el Moncayo	5	298	0	0
Campo de Borja	6	360	0	0
Aranda	1	86	1	20
Ribera Alta del Ebro	12	682	1	35
Valdejalón	8	451	0	0
Central	115	8,850	26	1,147
Ribera Baja del Ebro	2	83	0	0
Bajo Aragón-Caspe/Baix Aragó-Casp	3	200	1	25
Comunidad de Calatayud	9	549	2	36
Campo de Cariñena	3	197	0	0
Campo de Belchite	4	211	0	0
Bajo Martín	3	163	1	25
Campo de Daroca	3	163	0	0
Jiloca	6	361	0	0
Cuencas Mineras	3	165	1	74
Andorra-Sierra de Arcos	2	88	1	17
Bajo Aragón	5	354	3	95
Comunidad de Teruel	8	1,320	2	57
Maestrazgo	1	23	0	0
Sierra de Albarracín	3	173	0	0
Gúdar-Javalambre	3	81	0	0
Matarranya/Matarranya	3	150	0	0

⁽¹⁾ The total number of places in Aragón refers to registered centres at Registro de Entidades, Centros y Servicios Sociales.

⁽²⁾ Data refer only to places in daycare centres; places of day-stays in nursing homes are not included.

Source: Departamento de Ciudadanía y Derechos Sociales. Gobierno de Aragón.

COMARCAS**Gross value added at basic prices**

Percentage structure by activity sectors, 2022.

Unit: 1,000 euros at current prices.

	Percentage structure by sectors (%)					
	GVAbp	Agriculture	Energy	Industry	Construction	Services
Total Aragon	38,017,480	5.5	4.9	18.7	5.4	65.5
La Jacetania	441,749	8.4	4.0	5.5	8.4	73.8
Alto Gállego	402,608	5.8	8.7	16.0	8.5	61.1
Sobrarbe	246,311	17.6	7.1	6.4	9.4	59.5
Ribagorza	413,904	17.9	10.7	8.4	8.6	54.5
Cinco Villas	1,071,544	27.1	6.1	27.9	5.4	33.6
Hoya de Huesca/Plana de Uesca	2,100,128	6.2	3.1	8.3	6.2	76.2
Somontano de Barbastro	644,969	10.7	3.0	19.3	5.5	61.5
Cinca Medio	601,316	12.9	3.1	25.0	7.8	51.2
La Litera/La Llitera	616,146	15.4	3.4	34.9	7.1	39.3
Los Monegros	512,136	44.7	4.5	10.3	6.9	33.5
Bajo Cinca/Baix Cinca	690,778	18.9	5.5	20.6	5.9	49.0
Tarazona y el Moncayo	309,932	5.9	1.9	40.9	5.3	46.1
Campo de Borja	409,032	14.8	20.1	27.5	4.2	33.3
Aranda	159,200	12.0	4.1	42.6	5.1	36.3
Ribera Alta del Ebro	1,104,736	3.2	3.6	57.5	4.6	31.1
Valdejalón	961,652	7.2	7.4	42.6	5.5	37.3
Central	21,646,867	0.5	2.8	16.9	4.8	75.0
Ribera Baja del Ebro	421,435	13.5	41.0	22.2	2.7	20.5
Bajo Aragón-Caspe/Baix Aragó-Casp	374,155	26.7	13.4	14.5	4.9	40.5
Comunidad de Calatayud	767,423	10.7	3.9	17.7	6.5	61.2
Campo de Cariñena	326,067	11.1	11.1	43.9	4.6	29.3
Campo de Belchite	181,730	24.6	39.2	9.9	4.0	22.3
Bajo Martín	225,484	8.8	37.4	13.8	5.3	34.7
Campo de Daroca	180,416	23.0	24.1	11.7	4.0	37.2
Jiloca	258,419	16.2	9.1	13.3	8.3	53.2
Cuencas Mineras	153,060	8.0	18.4	14.8	6.3	52.5
Andorra-Sierra de Arcos	164,783	5.0	24.6	9.0	11.2	50.2
Bajo Aragón	647,273	5.2	4.4	8.9	8.8	72.6
Comunidad de Teruel	1,448,421	3.0	3.6	7.2	5.3	81.0
Maestrazgo	67,822	19.9	3.3	6.6	10.5	59.7
Sierra de Albarracín	85,716	12.8	2.2	11.4	9.2	64.4
Gúdar-Javalambre	190,486	9.1	6.8	13.7	10.8	59.6
Matarranya/Matarranya	191,782	12.5	3.0	15.3	8.5	60.6

Source: Instituto Aragonés de Estadística.

COMARCAS**Gross disposable income and per capita**

2021.

	Gross disposable income		Gross disposable income per capita	
	1,000 euros	% of Aragon	Euros	Index (Aragon=100)
Total Aragon	23,430,572	100.0	17,591	100.0
La Jacetania	345,306	1.5	18,917	107.5
Alto Gállego	248,355	1.1	18,027	102.5
Sobrarbe	119,836	0.5	15,612	88.7
Ribagorza	187,376	0.8	15,084	85.7
Cinco Villas	459,201	2.0	14,910	84.8
Hoya de Huesca/Plana de Uesca	1,320,744	5.6	19,214	109.2
Somontano de Barbastro	396,830	1.7	16,577	94.2
Cinca Medio	395,140	1.7	16,383	93.1
La Litera/La Llitera	294,991	1.3	15,795	89.8
Los Monegros	246,785	1.1	13,380	76.1
Bajo Cinca/Baix Cinca	385,825	1.6	15,473	88.0
Tarazona y el Moncayo	198,314	0.8	14,387	81.8
Campo de Borja	181,518	0.8	13,128	74.6
Aranda	70,438	0.3	11,213	63.7
Ribera Alta del Ebro	400,802	1.7	14,619	83.1
Valdejalón	393,252	1.7	13,276	75.5
Central	14,659,052	62.6	19,167	109.0
Ribera Baja del Ebro	121,939	0.5	14,410	81.9
Bajo Aragón-Caspe/ Baix Aragón-Casp	187,692	0.8	12,371	70.3
Comunidad de Calatayud	494,187	2.1	13,562	77.1
Campo de Cariñena	119,915	0.5	11,929	67.8
Campo de Belchite	44,072	0.2	9,568	54.4
Bajo Martín	82,826	0.4	13,162	74.8
Campo de Daroca	68,464	0.3	12,629	71.8
Jiloca	165,686	0.7	13,453	76.5
Cuencas Mineras	108,715	0.5	13,865	78.8
Andorra-Sierra de Arcos	164,604	0.7	16,898	96.1
Bajo Aragón	435,594	1.9	15,205	86.4
Comunidad de Teruel	833,202	3.6	18,061	102.7
Maestrazgo	38,640	0.2	12,067	68.6
Sierra de Albarracín	50,864	0.2	11,799	67.1
Gúdar-Javalambre	109,283	0.5	14,480	82.3
Matarraña/Matarranya	101,122	0.4	12,290	69.9

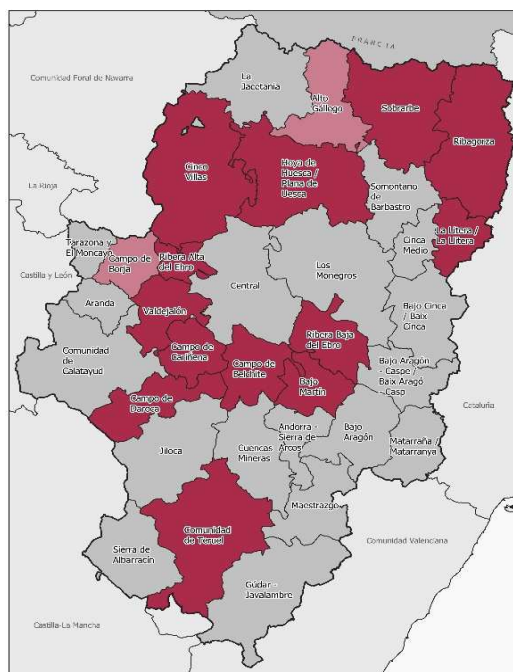
Source: Instituto Aragonés de Estadística.

COMARCAS

Gross value added and income per capita

Gross value added per capita. 2022

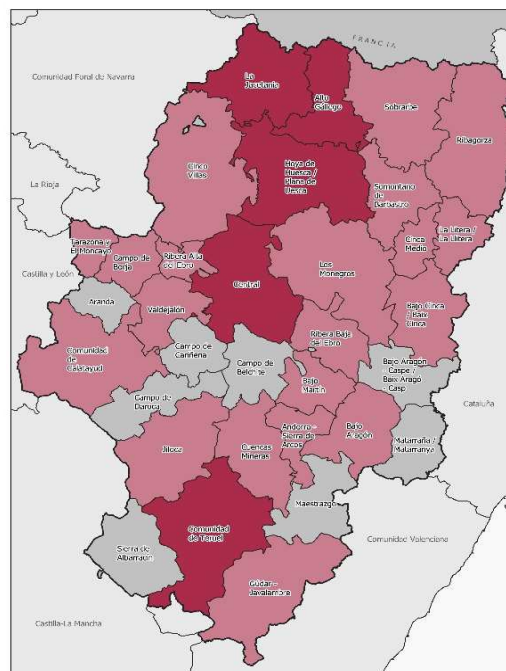
Gross disposable income per capita. 2021



Unidad: euros

- < 28.664 (media de Aragón)
- de 28.664 a 30.000
- > 30.000

Proyección cartográfica: ETRS89 UTM 30 N.
Fuente: IAEST. Año 2022.
Fecha de creación: 2024.
Elaboración: Instituto Aragonés de Estadística (IAEST).



Unidad: euros

- < de 13.000
- de 13.000 a 17.591
- > de 17.591 (media de Aragón)

Proyección cartográfica: ETRS89 UTM 30 N.
Fuente: IAEST. Año 2021.
Fecha de creación: 2024.
Elaboración: Instituto Aragonés de Estadística (IAEST).

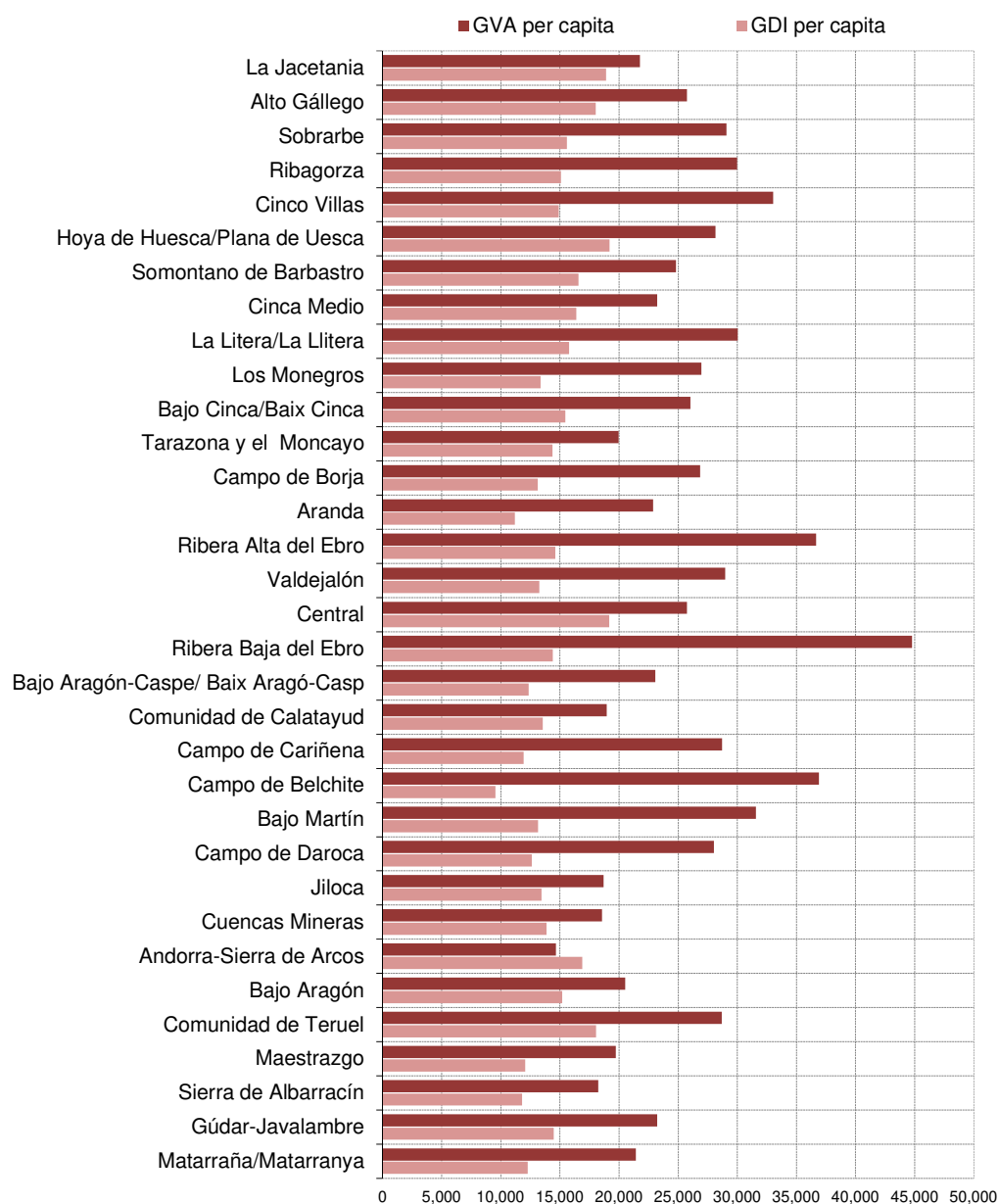
Gross value added per capita is the gross value added divided by the resident population.

Gross disposable income is the resident people's income, devoted to consumption and saving.

COMARCAS**Gross Value Added and Gross Disposable Income *per capita* relationship.**

2021.

Unit: euros.



COMARCAS**Labour indicators**

Annual means and accumulated values *, 2025.

	Registered unemployed	Affiliation to Social Security	No of accidents with leave*	No of Registered Contracts	Temporary contracting (%)
Total Aragon	49,570	627,222	21,029	39,859	63.3
La Jacetania	517	6,339	244	476	58.7
Alto Gállego	378	5,864	190	556	63.0
Sobrarbe	171	3,145	69	243	56.7
Ribagorza	250	5,436	209	280	54.5
Cinco Villas	998	13,417	647	654	56.4
Hoya de Huesca / Plana de Uesca	2,331	37,455	1,325	1,833	63.7
Somontano de Barbastro	812	10,466	350	445	58.7
Cinca Medio	869	9,990	477	822	64.4
La Litera / La Llitera	477	11,066	728	528	49.9
Los Monegros	408	6,661	318	279	46.4
Bajo Cinca/Baix Cinca	485	14,466	558	1,825	47.7
Tarazona y el Moncayo	599	4,361	198	357	82.7
Campo de Borja	488	4,748	213	369	75.7
Aranda	228	1,460	55	81	64.4
Ribera Alta del Ebro	1,059	17,944	758	932	68.6
Valdejalón	1,150	16,687	767	1,751	43.7
Central	31,588	369,673	10,715	22,450	67.0
Ribera Baja del Ebro	325	3,633	114	325	77.0
Bajo Aragón-Caspe/Baix Aragó-Casp	499	5,455	198	563	40.5
Comunidad de Calatayud	1,314	11,429	323	938	48.7
Campo de Cariñena	259	4,834	200	526	69.3
Campo de Belchite	114	1,273	41	56	55.5
Bajo Martín	205	2,609	119	121	49.7
Campo de Daroca	104	2,130	65	160	53.4
Jiloca	313	4,087	153	178	63.8
Cuencas Mineras	273	2,204	161	125	66.0
Andorra-Sierra de Arcos	318	2,242	100	222	71.4
Bajo Aragón	968	11,380	406	635	68.4
Comunidad de Teruel	1,433	26,994	849	1,568	68.4
Maestrazgo	79	978	23	45	57.6
Sierra de Albarracín	115	1,387	38	75	59.6
Gúdar - Javalambre	260	3,324	132	282	58.9
Matarraña / Matarranya	185	3,365	105	162	57.2
Unclassified	-	708	181	-	-

* Accidents with leave (at workplace or *in itinere*): annual accumulated value.

Sources: Instituto Aragonés de Empleo (Registered unemployment and Contracts); Tesorería General de la Seguridad Social (Affiliation); Instituto Aragonés de Seguridad y Salud Laboral (Labour accidents).

COMARCAS**Tourist accomodations supply**

Tourist bedplaces by type of accomodation, 2025(P)*.

Unit: places.

	Total	Hotels	Camping sites	Rural tourism	Holiday dwellings	Tourisme apartments
Total Aragón	133,636	45,315	37,313	14,678	9,996	26,334
La Jacetania	13,084	4,035	3,651	887	738	3,773
Alto Gállego	15,770	4,515	2,737	515	1,132	6,871
Sobrarbe	21,642	3,643	12,638	2,206	1,801	1,354
Ribagorza	15,377	3,056	4,950	1,619	1,412	4,340
Cinco Villas	1,783	683	548	446	20	86
Hoya de Huesca/Plana de Uesca	5,102	1,547	1,983	857	188	527
Somontano de Barbastro	4,358	1,195	1,857	798	286	222
Cinca Medio	468	360	0	77	0	31
La Litera/La Llitera	546	222	164	126	12	22
Los Monegros	699	234	205	227	26	7
Bajo Cinca/Baix Cinca	965	520	240	52	104	49
Tarazona y el Moncayo	1,286	346	365	374	35	166
Campo de Borja	473	155	150	130	14	24
Aranda	245	81	120	17	0	27
Ribera Alta del Ebro	588	403	0	117	0	68
Valdejalón	472	354	0	59	0	59
Central	18,697	11,677	700	54	1,232	5,034
Ribera Baja del Ebro	231	191	0	22	0	18
Bajo Aragón-Caspe/ Baix Aragón-Casp	2,108	294	1,498	65	131	120
Comunidad de Calatayud	4,146	2,193	698	691	185	379
Campo de Cariñena	327	172	0	94	29	32
Campo de Belchite	361	114	0	247	0	0
Bajo Martín	415	210	111	63	0	31
Campo de Daroca	366	177	0	167	0	22
Jiloca	784	430	0	261	37	56
Cuencas Mineras	1,088	295	610	141	17	25
Andorra-Sierra de Arcos	735	558	0	98	60	19
Bajo Aragón	2,218	879	380	419	163	377
Comunidad de Teruel	4,798	2,334	0	626	724	1,114
Maestrazgo	1,469	728	120	546	46	29
Sierra de Albarracín	4,243	1,152	1,624	634	446	387
Gúdar-Javalambre	5,196	1,641	1,116	1,075	653	711
Matarranya/Matarranya	3,596	921	848	968	505	354

* Tourist bedplaces at December 2025. (P) Provisional Data.

Source: Instituto Aragonés de Estadística.

COMARCAS**Protected areas**

2025.

Unit: hectares.

	Surface area of Protected Natural Sites (<i>ENP</i>)	Surface area of Sites of Community Importance (Habitats Directive) (<i>ZEC</i>)	Surface area of Special Protection Areas (Birds Directive) (<i>ZEPA</i>)
Total Aragon	168,275.5	1,046,527.3	872,549.1
La Jacetania	38,429.3	96,616.9	54,314.6
Alto Gállego	1,746.2	30,003.8	24,275.6
Sobrarbe	34,767.1	102,454.7	89,442.2
Ribagorza	27,746.1	60,782.6	69,825.9
Cinco Villas	9,659.8	21,887.8	21,856.7
Hoya de Huesca / Plana de Uesca	18,840.8	39,846.7	63,565.7
Somontano de Barbastro	17,670.9	22,825.9	25,169.5
Cinca Medio	0.0	5,055.5	0.0
La Litera / La Llitera	0.0	7,658.3	0.0
Los Monegros	0.0	52,773.8	59,146.4
Bajo Cinca/Baix Cinca	0.0	18,466.4	38,685.0
Tarazona y el Moncayo	5,881.5	6,598.1	7,854.9
Campo de Borja	975.9	7,107.9	393.2
Aranda	4,300.6	7,728.1	10,153.1
Ribera Alta del Ebro	0.0	868.4	4,467.0
Valdejalón	0.0	9,282.3	11,599.9
Central	1,536.5	67,939.8	61,557.2
Ribera Baja del Ebro	0.0	32,531.8	43,809.7
Bajo Aragón-Caspe/Baix Aragón-Casp	162.0	13,626.4	40,414.7
Comunidad de Calatayud	0.0	37,123.2	29,433.1
Campo de Cariñena	0.0	10,293.1	6,447.3
Campo de Belchite	0.0	17,156.0	17,387.8
Bajo Martín	0.0	9,331.7	9,142.4
Campo de Daroca	1,269.0	29,794.8	17,352.0
Jiloca	654.6	20,834.0	6,711.0
Cuencas Mineras	0.0	18,023.4	31,044.1
Andorra-Sierra de Arcos	50.9	8,291.8	14,095.9
Bajo Aragón	0.0	2,632.4	3,260.6
Comunidad de Teruel	0.0	26,197.1	20,561.5
Maestrazgo	625.3	35,195.0	41,483.6
Sierra de Albarracín	6,833.1	76,704.2	34,355.3
Gúdar - Javalambre	0.0	135,380.5	0.0
Matarraña / Matarranya	0.0	15,514.8	14,743.3

Some natural sites share their surface area, up to a total of 2,874 hectares.

ZEPA and *ZEC* areas overlap in some cases. From 2021 on *LIC* sites are called *ZEC*.

Due to Instituto Geográfico Nacional (IGN)'s updates of administrative limits, there might be small differences on areas.

Source: Departamento de Medio Ambiente y Turismo. Gobierno de Aragón.

COMARCAS**Land use by main groups**

2023.

Unit: hectares.

	Total	Arable lands	Meadows and pastures	Forest land	Other areas
Total Aragon	4,751,872	1,710,883	1,060,196	1,641,983	338,811
La Jacetania	185,590	22,207	6,030	139,033	18,320
Alto Gállego	135,982	6,732	3,612	109,190	16,449
Sobrarbe	220,220	10,691	8,827	173,320	27,381
Ribagorza	246,133	26,825	9,039	184,331	25,937
Cinco Villas	303,637	137,313	46,226	99,815	20,282
Hoya de Huesca / Plana de Uesca	252,527	121,362	42,363	71,094	17,708
Somontano de Barbastro	117,042	51,749	20,680	36,677	7,937
Cinca Medio	57,294	39,018	5,321	5,570	7,386
La Litera / La Llitera	73,376	42,719	7,172	18,319	5,166
Los Monegros	273,656	176,883	52,722	26,845	17,206
Bajo Cinca/Baix Cinca	141,125	71,606	28,460	29,363	11,696
Tarazona y el Moncayo	45,057	15,734	12,934	13,629	2,760
Campo de Borja	67,797	35,844	16,866	10,530	4,557
Aranda	56,226	8,580	21,652	24,059	1,936
Ribera Alta del Ebro	41,584	25,681	6,432	2,589	6,882
Valdejalón	93,382	52,263	25,799	7,296	8,024
Central	227,132	96,337	81,694	18,475	30,626
Ribera Baja del Ebro	98,369	53,087	28,760	8,831	7,691
Bajo Aragón-Caspe/Baix Aragó-Casp	100,335	35,930	31,297	23,847	9,262
Comunidad de Calatayud	250,092	80,125	89,388	67,603	12,976
Campo de Cariñena	75,173	44,006	14,652	11,639	4,875
Campo de Belchite	99,544	62,347	27,924	5,382	3,891
Bajo Martín	79,475	51,548	16,929	7,567	3,431
Campo de Daroca	109,650	55,481	8,277	40,029	5,864
Jiloca	193,233	95,014	23,394	65,376	9,448
Cuencas Mineras	140,786	34,576	60,721	41,046	4,443
Andorra-Sierra de Arcos	67,506	18,222	27,015	17,596	4,673
Bajo Aragón	130,419	56,754	42,974	23,768	6,922
Comunidad de Teruel	279,204	104,012	89,250	72,346	13,597
Maestrazgo	120,437	10,438	68,716	36,713	4,572
Sierra de Albarracín	141,381	17,725	47,370	73,432	2,854
Gúdar - Javalambre	235,194	23,659	75,159	125,710	10,667
Matarraña / Matarranya	93,313	26,416	12,542	50,963	3,392

Source: Departamento de Agricultura, Ganadería y Alimentación. Gobierno de Aragón.

COMARCAS**Livestock registers**

2024.

Unit: Number of holdings and places.

	Holdings			Places		
	Cattle	Sheep- Goats	Pigs	Cattle	Sheep- Goats	Pigs
Total Aragon	3,142	2,371	4,316	553,619	1,632,958	10,276,703
La Jacetania	71	112	9	7,139	88,782	23,711
Alto Gállego	51	53	4	3,210	21,864	6,723
Sobrarbe	221	156	30	19,633	61,703	51,143
Ribagorza	279	153	150	27,629	100,900	292,088
Cinco Villas	88	104	440	15,678	144,393	1,258,732
Hoya de Huesca / Plana de Uesca	158	81	286	36,033	53,862	851,969
Somontano de Barbastro	112	59	218	17,742	33,006	488,064
Cinca Medio	239	25	249	49,861	20,256	643,415
La Litera / La Llitera	538	26	404	123,995	10,074	701,950
Los Monegros	208	126	728	49,721	93,332	2,115,280
Bajo Cinca/Baix Cinca	229	41	283	54,040	27,521	678,713
Tarazona y el Moncayo	3	17	23	1,356	16,374	33,446
Campo de Borja	57	27	98	18,382	24,500	229,866
Aranda	2	36	10	35	42,629	23,196
Ribera Alta del Ebro	71	21	55	14,292	23,780	92,771
Valdejalón	38	53	41	7,553	38,944	87,215
Central	83	75	90	15,949	65,912	230,398
Ribera Baja del Ebro	64	34	88	11,837	21,750	193,627
Bajo Aragón-Caspe/Baix Aragó-Casp	15	65	133	2,338	31,003	339,312
Comunidad de Calatayud	22	90	39	2,605	57,958	80,996
Campo de Cariñena	5	15	16	276	15,512	51,914
Campo de Belchite	24	23	61	4,477	16,043	167,043
Bajo Martín	81	31	72	14,872	22,889	198,642
Campo de Daroca	11	30	41	1,489	30,493	86,205
Jiloca	21	143	213	4,543	105,057	449,962
Cuencas Mineras	26	76	19	4,226	42,417	40,921
Andorra-Sierra de Arcos	3	27	28	171	21,975	53,553
Bajo Aragón	47	85	161	8,420	64,112	279,777
Comunidad de Teruel	49	238	88	8,701	161,375	203,302
Maestrazgo	120	78	61	9,287	38,396	73,076
Sierra de Albarracín	23	90	6	1,945	61,489	14,769
Gúdar - Javalambre	151	127	12	13,507	53,892	18,468
Matarraña / Matarranya	32	54	160	2,677	20,765	216,456

Source: Departamento de Agricultura, Ganadería y Alimentación. Gobierno de Aragón.

COMARCAS**Regional election**

Voters turnout and results. February 2026.

	Turnout (%)	Number of votes to parties						
		PP	PSOE	VOX	CHA	EXISTE	IU- SUMAR	Other
La Jacetania	59.4%	2,505	2,269	1,390	1,295	200	265	607
Alto Gállego	62.0%	2,099	1,712	979	828	176	251	408
Sobrarbe	65.9%	1,171	1,133	490	496	82	159	241
Ribagorza	61.7%	1,904	1,565	883	686	133	158	380
Cinco Villas	65.5%	4,546	4,253	2,773	1,167	413	427	664
Hoya de Huesca / Plana de Uesca	66.5%	11,590	9,199	6,242	3,582	730	988	1,916
Somontano de Barbastro	66.9%	3,894	3,035	2,484	1,238	375	218	643
Cinca Medio	65.2%	3,584	2,743	2,518	975	202	341	485
La Litera / La Llitera	63.7%	2,536	2,523	1,682	629	150	126	527
Los Monegros	69.6%	3,452	2,778	1,666	632	179	161	482
Bajo Cinca / Baix Cinca	61.2%	3,306	2,655	2,170	425	217	118	622
Tarazona y el Moncayo	67.5%	2,414	1,951	1,307	620	184	220	325
Campo de Borja	66.6%	2,075	1,981	1,369	674	116	106	326
Aranda	64.6%	1,251	789	606	203	55	34	209
Ribera Alta del Ebro	64.7%	4,021	4,137	2,642	1,091	267	416	853
Valdejalón	64.7%	4,187	2,994	2,740	1,136	211	187	646
Central	68.8%	140,625	89,439	65,966	43,652	9,923	13,715	24,795
Ribera Baja del Ebro	67.2%	1,330	1,573	741	300	88	35	249
Bajo Aragón-Caspe / Baix Aragó-Casp	66.8%	1,832	1,826	1,318	509	154	47	359
Comunidad de Calatayud	65.6%	5,903	4,434	3,296	1,272	741	277	894
Campo de Cariñena	70.1%	1,632	1,257	853	476	104	70	207
Campo de Belchite	71.1%	1,082	708	483	143	48	35	112
Bajo Martín	65.4%	890	958	591	90	249	78	127
Campo de Daroca	69.1%	1,125	566	512	174	148	45	207
Jiloca	68.9%	1,817	1,255	1,181	208	732	34	931
Cuencas Mineras	67.3%	894	1,245	574	225	765	72	199
Andorra-Sierra de Arcos	66.3%	1,072	1,443	1,017	214	482	213	294
Bajo Aragón	68.0%	4,083	3,580	2,872	537	1,383	316	833
Comunidad de Teruel	67.6%	7,153	4,447	5,304	806	3,646	317	1,405
Maestrazgo	69.5%	500	418	287	68	260	16	174
Sierra de Albarracín	65.5%	625	567	534	127	235	36	275
Gúdar-Javalambre	69.5%	1,049	927	731	109	398	61	602
Matarraña / Matarranya	66.1%	1,210	1,000	547	228	483	60	317

The information at *Comarca* level doesn't include data from CERA (Censo Electoral de los Residentes Ausentes), so the addition of *Comarca*'s doesn't fit with total Aragon.

Source: Gobierno de Aragón.

COMARCAS**Municipal election**

Voters turnout and results. May 2023.

	Turnout (%)	Number of votes to parties						
		PP	PSOE	VOX	CHA	ZEC	PAR	Other
La Jacetania	64.3	1,928	2,835	639	850	0	456	1,610
Alto Gállego	64.8	2,693	2,105	139	272	0	556	579
Sobrarbe	79.5	1,144	1,748	33	362	0	53	342
Ribagorza	71.3	1,248	1,868	0	53	0	1,246	308
Cinco Villas	69.7	4,498	5,229	606	854	0	0	2,836
Hoya de Huesca / Plana de Uesca	66.9	11,878	10,050	2,667	1,227	0	580	5,253
Somontano de Barbastro	69.2	3,762	3,897	483	249	0	513	1,294
Cinca Medio	70.1	5,792	3,453	524	269	0	548	1,047
La Litera / La Llitera	68.5	2,645	3,474	735	453	0	522	558
Los Monegros	79.2	3,327	4,504	124	384	0	536	1,159
Bajo Cinca / Baix Cinca	64.1	4,263	3,297	525	0	0	0	2,169
Tarazona y el Moncayo	72.5	3,038	2,558	272	0	0	0	628
Campo de Borja	75.4	1,220	2,902	124	734	0	98	1,959
Aranda	77.7	1,217	1,062	127	10	0	944	73
Ribera Alta del Ebro	70.4	4,747	6,205	411	220	0	0	2,181
Valdejalón	69.7	4,219	4,529	971	1,550	0	154	1,372
Central	66.7	138,762	98,208	45,306	17,439	19,381	3,595	44,127
Ribera Baja del Ebro	74.5	1,200	2,156	68	311	0	192	502
Bajo Aragón-Caspe / Baix Aragó-Casp	74.7	2,442	2,325	506	620	0	0	986
Comunidad de Calatayud	72.2	7,361	5,609	613	522	0	549	1,112
Campo de Cariñena	80.0	1,434	2,340	319	499	0	3	378
Campo de Belchite	84.1	1,028	941	209	0	0	5	0
Bajo Martín	77.7	1,421	1,303	64	0	0	0	546
Campo de Daroca	80.2	632	510	171	36	0	168	121
Jiloca	75.1	1,285	1,778	117	16	0	896	625
Cuencas Mineras	77.5	797	1,109	36	213	0	154	1,325
Andorra-Sierra de Arcos	73.4	957	1,571	383	0	0	602	1,251
Bajo Aragón	72.7	5,790	4,537	603	131	0	740	2,101
Comunidad de Teruel	71.1	9,197	3,951	2,078	543	0	627	5,496
Maestrazgo	81.8	337	384	0	0	0	6	390
Sierra de Albarracín	81.9	522	545	0	0	0	510	0
Gúdar-Javalambre	81.3	1,157	1,147	22	120	0	671	198
Matarraña / Matarranya	78.3	1,896	624	0	271	0	401	705

Source: Ministerio del Interior.

COMARCAS**Election to Spain's Congreso**

Voters turnout and results. July 2023.

	Turnout (%)	Number of votes to parties					
		PP	PSOE	VOX	ARAGÓN	EXISTE	Other
La Jacetania	71.2	3,372	3,415	1,345	1,716	134	177
Alto Gállego	70.2	2,638	2,521	738	1,081	118	185
Sobrarbe	76.6	1,524	1,536	432	707	80	135
Ribagorza	73.0	2,582	2,242	705	993	57	188
Cinco Villas	72.4	5,498	5,991	2,347	1,791	159	216
Hoya de Huesca / Plana de Uesca	73.0	14,194	12,653	4,786	4,426	414	710
Somontano de Barbastro	74.2	5,450	4,276	1,744	1,249	187	256
Cinca Medio	71.9	4,669	4,036	1,657	1,247	105	194
La Litera / La Llitera	71.6	3,621	3,258	1,167	919	74	186
Los Monegros	77.1	4,355	3,832	1,419	827	85	151
Bajo Cinca / Baix Cinca	70.7	4,618	3,668	1,600	970	76	168
Tarazona y el Moncayo	73.3	2,914	2,735	969	943	90	116
Campo de Borja	73.6	2,623	2,704	1,102	823	92	119
Aranda	74.2	1,593	1,153	548	231	42	104
Ribera Alta del Ebro	72.5	4,563	5,515	2,362	1,679	126	297
Valdejalón	71.6	4,934	4,221	2,473	1,303	129	191
Central	72.5	145,467	120,445	62,053	58,139	6,357	8,307
Ribera Baja del Ebro	73.2	1,573	1,880	747	397	57	81
Bajo Aragón-Caspe / Baix Aragó-Casp	72.5	2,433	2,308	989	664	103	99
Comunidad de Calatayud	74.1	7,752	6,523	2,873	1,744	234	293
Campo de Cariñena	78.6	1,951	1,811	835	517	94	59
Campo de Belchite	79.6	1,330	900	504	222	38	41
Bajo Martín	74.3	1,178	1,304	466	0	336	266
Campo de Daroca	79.4	1,483	839	547	257	155	79
Jiloca	75.5	2,684	1,775	921	0	1,078	414
Cuencas Mineras	75.5	1,205	1,856	474	0	745	338
Andorra-Sierra de Arcos	71.6	1,457	1,969	731	0	609	516
Bajo Aragón	74.4	5,420	4,828	2,002	0	1,641	1,181
Comunidad de Teruel	74.8	9,725	6,216	3,521	0	5,011	1,375
Maestrazgo	77.7	674	575	223	0	305	140
Sierra de Albarracín	77.8	966	841	459	0	390	264
Gúdar-Javalambre	79.1	1,596	1,280	650	0	571	407
Matarraña / Matarranya	75.0	1,592	1,404	453	0	606	436

The results for Aragon don't coincide with the sum of the *Comarcas*' results, because the number of CERA (Electoral Census of Absent Residents) voters at *Comarca* level is not available.

Source: Ministerio del Interior.

COMARCAS**Election to Spain's Senado**

Voters turnout and results. July 2023.

	Turnout (%)	Number of votes to candidates					
		PP	PSOE	VOX	SUMAR ARAGÓN	EXISTE	Other
La Jacetania	72.0	9,660	9,880	3,369	4,471	614	715
Alto Gállego	69.7	7,606	7,409	1,577	2,703	487	794
Sobrarbe	75.9	4,459	4,578	894	1,750	361	449
Ribagorza	72.5	7,560	6,474	1,605	2,493	383	718
Cinco Villas	72.1	16,673	17,620	5,435	4,659	597	720
Hoya de Huesca / Plana de Uesca	73.0	41,455	36,786	11,860	11,625	1,934	2,597
Somontano de Barbastro	73.8	16,244	12,480	3,791	3,057	945	1,023
Cinca Medio	71.7	13,663	12,085	3,831	3,009	500	753
La Litera / La Llitera	71.2	10,661	9,619	2,728	2,300	347	656
Los Monegros	77.3	13,150	11,430	3,076	1,944	371	605
Bajo Cinca / Baix Cinca	70.3	13,915	10,785	3,617	2,402	382	602
Tarazona y el Moncayo	72.9	8,620	8,029	2,252	2,384	410	428
Campo de Borja	73.2	7,933	8,032	2,337	1,983	359	450
Aranda	74.0	4,703	3,541	1,280	485	110	406
Ribera Alta del Ebro	72.0	13,913	16,244	5,676	4,190	550	828
Valdejalón	71.9	15,162	12,672	5,671	3,082	505	699
Central	72.3	433,077	359,726	153,645	148,155	25,974	28,822
Ribera Baja del Ebro	72.7	4,688	5,484	1,658	960	205	320
Bajo Aragón-Caspe / Baix Aragó-Casp	71.8	7,435	6,741	2,153	1,558	370	376
Comunidad de Calatayud	75.5	23,534	19,088	6,229	4,204	822	981
Campo de Cariñena	78.2	5,886	5,374	2,021	1,312	310	197
Campo de Belchite	79.1	4,042	2,702	1,154	574	173	142
Bajo Martín	74.5	3,524	3,765	1,065	614	1,106	119
Campo de Daroca	78.8	4,293	2,493	1,189	592	547	395
Jiloca	75.2	8,033	4,936	2,065	656	3,614	488
Cuencas Mineras	75.2	3,552	5,262	967	761	2,563	212
Andorra-Sierra de Arcos	71.2	4,398	5,447	1,673	1,251	2,074	273
Bajo Aragón	74.3	15,838	13,241	4,591	2,598	5,925	756
Comunidad de Teruel	74.6	28,253	16,992	8,591	3,157	16,084	1,096
Maestrazgo	77.4	2,009	1,593	486	220	1,007	197
Sierra de Albarracín	77.5	2,831	2,336	1,030	500	1,267	312
Gúdar-Javalambre	79.1	4,860	3,791	1,414	722	1,884	348
Matarraña / Matarranya	74.9	4,734	3,831	940	950	2,148	311

The results for Aragon don't coincide with the sum of the *Comarcas*' results, because the number of CERA (Electoral Census of Absent Residents) voters at *Comarca* level is not available.

Source: Ministerio del Interior.

PROVINCES

PROVINCES

Territory and infrastructures



	Unit	Period	Aragon	Huesca	Teruel	Zaragoza
Surface area	km ²	2026	47,720	15,636	14,810	17,275
% of total Aragon	Percentage	2026	100	32.77	31.04	36.20
Altimetric zones, in meters above sea level						
Under 200 metres	km ²	2026	1,527	432	9	1,086
From 201 to 600 metres	km ²	2026	18,162	6,483	2,217	9,462
From 601 to 1,000 metres	km ²	2026	13,148	4,115	3,421	5,612
From 1,001 to 2,000 metres	km ²	2026	13,929	3,652	9,163	1,114
Higher than 2,000 metres	km ²	2026	954	954	0	0
Disadvantaged areas						
Mountain disadvantaged areas	Number	2026	293	90	178	25
	km ²	2026	20,849.3	8,990.1	10,286.8	1,572.4
Non-mountain disadvantaged areas	Number	2026	252	23	58	171
	km ²	2026	13,854.4	770.6	4,510.1	8,573.7
Road network						
Total	Kilometres	2023	11,867	4,544	3,129	4,194
One side roads	Kilometres	2023	10,987	4,310	2,984	3,693
Dual side roads	Kilometres	2023	53	0	5	48
Dual carrigeways and free motorways	Kilometres	2023	772	234	140	398
Toll motorways	Kilometres	2023	55	0	0	55

PROVINCES

Population

	Unit	Period	Aragon	Huesca	Teruel	Zaragoza
Population						
Population	Persons	01/01/2025	1,364,621	230,087	136,091	998,443
Foreign population	Persons	01/01/2025	202,430	35,759	18,887	147,784
Population density	Inhab./Km ²	01/01/2025	28.6	14.7	9.2	57.8
Structure indicators*						
Average age	Years	01/01/2025	45.5	45.9	46.7	45.3
Aging index	Percentage	01/01/2025	125.1	130.5	141.5	121.8
Overaging index	Percentage	01/01/2025	17.4	18.8	20.1	16.6
Youth index	Percentage	01/01/2025	56.5	54.6	50.6	57.9
Sex ratio	Percentage	01/01/2025	98.4	103.9	96.5	96.5
Maternity index	Percentage	01/01/2025	16.9	17.9	18.4	16.5
Vital Statistics						
Births	Number	2024	8,597	1,504	880	6,213
Deaths	Number	2024	13,932	2,464	1,762	9,706
Marriages	Number	2024	4,496	788	432	3,276
Natural growth	Births-Deaths	2024	-5,335	-960	-882	-3,493
Rates and indicators*						
Life expectancy at birth	Years	2024	84.2	84.1	83.9	84.3
Crude birth rate	Births/1,000 inhab.	2024	6.3	6.6	6.5	6.3
Crude death rate	Deaths/1,000 inhab.	2024	2.1	10.8	13.0	9.8
Crude marriage rate	Marriages/1,000 inhab.	2024	3.3	3.4	3.2	3.3
Average no. of children / woman	Number	2024	1.2	1.3	1.2	1.1
Mother's average age at 1st child	Years	2024	31.8	31.0	32.1	31.9

* See Population chapter.

PROVINCES

Housing

	Unit	Period	Aragon	Huesca	Teruel	Zaragoza
Housing						
Housing stock	Number	2024	851,493	173,655	126,632	551,206
Main residence	Number	2024	556,573	99,821	56,822	399,930
No main residence	Number	2024	294,920	73,834	69,810	151,276
Unsold new housing stock	Number	2024	12,839	1,240	3,335	8,264
Share on total dwellings	%	2024	2.8	0.3	0.7	1.8
Free-market completions	Number	2025	2,076	428	342	1,306
New build subsidized housing	Number	2025	406	42	0	364
Free-market housing valued price	Euros/m ²	2025 mean	1,567	1,334	931	1,729
Subsidized housing valued price	Euros/m ²	2025 mean	1,141	1,104	-	1,157
Urban land price	Euros/m ²	2024 mean	97	158	83	96
Mortgage defaults*						
Total begun foreclosures	Number	2025	541	88	21	432
Urban properties	Number	2025	440	72	18	350
Dwellings	Number	2025	292	58	7	227
Plots	Number	2025	47	1	0	46
Other urban properties	Number	2025	101	13	11	77
Rustic properties	Number	2025	101	16	3	82

* Provisional data.

PROVINCES

Education and culture

	Unit	Period	Aragon	Huesca	Teruel	Zaragoza
Non-university education		Academic year				
Centres	Number	2024/2025	892	192	144	556
Teachers	Number	2024/2025	24,087	4,579	2,791	16,717
Pupils	Number	2024/2025	217,044	34,871	20,732	161,441
Pre-Primary Education	Number	2024/2025	40,877	7,103	4,110	29,664
Primary Education	Number	2024/2025	75,207	12,643	7,257	55,307
Secondary Education	Number	2024/2025	73,356	11,602	6,668	55,086
Vocational Training	Number	2024/2025	26,421	3,373	2,563	20,485
Special Education	Number	2024/2025	1,183	150	134	899
Foreign pupils	Number	2024/2025	36,789	6,330	3,763	26,696
Vocational Training and Occupational Integration Plans						
Total pupils	Number	2025	35,014	3,885	3,432	27,697
Men	Number	2025	15,140	1,680	1,484	11,976
Women	Number	2025	19,874	2,205	1,948	15,721
Courses	Number	2025	2,160	194	155	1,811
Hours	Number	2025	328,250	34,466	31,183	262,601
Culture						
Museums	Number	2024	77	19	27	31
Archives	Number	2024	2,963	1,171	577	1,215
Cinema screens	Number	2024	27	9	4	14

PROVINCES

Health, crash rates, gender violence and social services.

	Unit	Period	Aragon	Huesca	Teruel	Zaragoza
Social Services						
Hospitals ⁽¹⁾	Number	2024	30	7	4	19
Health centers	Number	2025	124	29	26	69
Pharmacy ⁽²⁾	Number	2025	717	123	99	495
Registered doctors	Number	2024	10,084	1,208	731	8,145
Registered nurses	Number	2024	10,008	1,593	1,121	7,294
Registered physiotherapists	Number	2024	2,036	376	160	1,500
Registered pharmacists	Number	2024	1,983	326	207	1,450
Registered dentists	Number	2024	1,113	143	87	883
Registered psychologists	Number	2024	1,003	112	82	809
Registered occupational therapists	Number	2024	687	74	59	554
Crash rates						
Accidents with victims in urban area roads	Number	2024	1,259	152	54	1,053
Accidents with victims in inter-city roads	Number	2024	1,031	285	200	546
Highway	Number	2024	25	6	0	19
Motorway	Number	2024	228	30	21	177
Conventional road	Number	2024	704	228	159	317
Local path	Number	2024	46	17	12	17
Service area	Number	2024	6	1	2	3
Link branch	Number	2024	14	1	1	12
Other roads	Number	2024	8	2	5	1
Gender violence						
Active cases	Number	2025	2,576	675	211	1,690
Women under protection	Number	2025	260	76	57	127
Tracking devices for distancing measures	Number	2025	145	64	4	77
Inmates serving sentence	Number	2025	222	30	11	181
Social Services						
Places in nursing homes ⁽³⁾	Number	2025	19,263	3,545	2,878	12,840
Places in daycare centres ⁽⁴⁾ for the elderly	Number	2025	1,906	325	268	1,313
DDS for the elderly	Number	2025	2,237	519	316	1,402
Home care service	Persons	2024	16,751	3,244	1,938	11,569
Telecare service	Persons	2024	16,434	2,817	1,671	11,946

⁽¹⁾ Sistema de Información de Atención Especializada (SIAE). Ministerio de Sanidad.

⁽²⁾ Departamento de Sanidad del Gobierno de Aragón.

⁽³⁾ The total amount of places in Aragon refers to registered centres at Registro de Entidades, Centros y Servicios Sociales.

⁽⁴⁾ It's only places in daycare centres, day-stay places are not considered.

PROVINCES

Social Services

	Unit	Period	Aragon	Huesca	Teruel	Zaragoza
Social Services						
Non-contributory retirement pensions ⁽¹⁾						
Beneficiaries	Number	2025	5,644	1,132	484	4,028
Annual expense	Euros	2025	39,173,310	7,767,404	3,402,930	28,002,976
Non-contributory disability pensions ⁽¹⁾						
Beneficiaries	Number	2025	2,568	590	192	1,786
Annual expense	Euros	2025	20,356,822	4,654,247	1,455,651	14,246,924
Minimum Vital Income supplement (IMV) ⁽⁵⁾						
Beneficiaries	Number	2025	4,961	294	198	4,469
Annual expense	Euros	2025	4,028,052	234,929	154,243	3,638,880
Aragonese supplementary benefit for minimum vital income						
Beneficiaries	Number	2025	77	12	7	58
Annual expense	Euros	2025	426,514	62,247	26,947	337,320
Family integration aid (AIF)						
Beneficiaries	Number	2025	650	98	54	498
Annual expense	Euros	2025	718,922	109,402	65,752	543,768
State Law on Social Integration of the Disabled (LISMI) ⁽¹⁾⁽²⁾						
Beneficiaries	Number	2025	194	13	9	172
Annual expense	Euros	2025	168,742	16,786	12,824	139,132
Grants for Specialized Social Services centres						
Beneficiaries	Number	2025	142	24	19	99
Annual expense	Euros	2025	86,095	31,904	7,684	46,507
Individual aid for the disabled						
Beneficiaries	Number	2025	843	160	82	601
Annual expense	Euros	2025	543,772	113,461	69,262	361,048

⁽¹⁾ Social Security benefits managed by Instituto Aragonés de Servicios Sociales.

⁽²⁾ The benefits for the disabled provided by LISMI were substantially modified by the non-contributory Social Security benefits, with some of their subsidies being repealed, without affecting those already recognized.

⁽⁴⁾ IAI was repealed after PACIMV law (Complementary benefit to IMV).

⁽⁵⁾ IMV complement is granted from Dec 2021 on.

PROVINCES

Economic magnitudes

	Unit	Period	Aragon	Huesca	Teruel	Zaragoza
Economic magnitudes						
Gross Domestic Product	1,000 euros	2023	43,453,612	8,167,881	4,324,273	34,285,966
GDP per capita	Euros	2023	34,742	35,871	31,989	34,859
Gross Disposable Income	1,000 euros	2023	27,899,287	-	-	-
GDI per capita	Euros	2023	20,721	-	-	-
Housing starts	No. of dwellings	2025	4,390	858	265	3,267
Housing completions	No. of dwellings	2025	2,807	-	-	-
CPI	Annual change at December	2025	2.9	2.8	2.1	3.0

Labour market

Active population survey						
Population aged 16 and over	1,000 persons	Mean 2025	1,163.7	197.4	116.5	849.8
Active population	1,000 persons	Mean 2025	681.2	117.5	68.6	495.1
Total employed	1,000 persons	Mean 2025	626.3	109.7	63.4	453.3
Employed men	1,000 persons	Mean 2025	341.5	60.5	35.1	245.9
Employed women	1,000 persons	Mean 2025	284.9	49.2	28.3	207.4
Employed agriculture	1,000 persons	Mean 2025	37.6	17.7	7.4	12.5
Employed industry	1,000 persons	Mean 2025	119.0	15.9	13.5	89.5
Employed construction	1,000 persons	Mean 2025	43.0	9.4	5.1	28.5
Employed services	1,000 persons	Mean 2025	426.9	66.7	37.4	322.8
Total unemployed	1,000 persons	Mean 2025	54.8	7.9	5.3	41.7
Unemployed men	1,000 persons	Mean 2025	23.3	3.3	2.6	17.5
Unemployed women	1,000 persons	Mean 2025	31.5	4.6	2.7	24.2
Unemployed agriculture	1,000 persons	Mean 2025	2.9	0.3	0.4	2.2
Unemployed industry	1,000 persons	Mean 2025	6.0	0.7	0.4	4.9
Unemployed construction	1,000 persons	Mean 2025	2.3	0.5	0.5	1.2
Unemployed services	1,000 persons	Mean 2025	22.4	3.1	1.9	17.4
Unempl. with no previous job	1,000 persons	Mean 2025	21.3	3.2	2.0	16.1
Inactive population	1,000 persons	Mean 2025	482.5	80.0	47.9	354.7
Employment rate	Percentage	Mean 2025	53.8	55.5	54.4	53.3
Unemployment rate	Percentage	Mean 2025	8.0	6.7	7.7	8.4

PROVINCES

Labour market

	Unit	Period	Aragon	Huesca	Teruel	Zaragoza
Affiliation to Social Security						
Total affiliations	Affiliation	Mean 2025	627,220	108,961	58,573	459,686
Affiliation by sex and affiliation regime						
Affiliations men	Affiliation	Mean 2025	337,262	61,372	32,553	243,337
General	Affiliation	Mean 2025	273,978	47,419	24,378	202,180
Self-employed	Affiliation	Mean 2025	63,284	13,953	8,174	41,157
Mining industry	Affiliation	Mean 2025	0	0	0	0
Affiliations women	Affiliation	Mean 2025	289,958	47,589	26,020	216,349
General	Affiliation	Mean 2025	255,030	40,314	21,729	192,986
Self-employed	Affiliation	Mean 2025	34,928	7,275	4,290	23,363
Mining industry	Affiliation	Mean 2025	0	0	0	0
Affiliation by type of contract (General Regime and Coal Mining)						
Indefinite contract	Affiliation	Mean 2025	410,890	68,114	33,163	309,613
Temporary contract	Affiliation	Mean 2025	64,082	10,099	6,472	47,511
Unclassified	Affiliation	Mean 2025	54,032	9,519	6,473	38,040
Affiliation by type of working day (General Regime and Coal Mining)						
Full-time	Affiliation	Mean 2025	347,916	55,387	30,695	261,834
Part-time	Affiliation	Mean 2025	127,058	22,827	8,940	95,291
Unclassified	Affiliation	Mean 2025	54,032	9,519	6,473	38,040
Foreign affiliation according to origin						
Total	Affiliation	Mean 2025	108,674	23,000	9,604	76,070
European Union	Affiliation	Mean 2025	40,309	7,630	3,518	29,161
Other countries	Affiliation	Mean 2025	68,363	15,369	6,086	46,908
Labour contracting						
Total registered contracts	Number	2025	478,312	82,292	40,947	355,073
Contracts men	Number	2025	261,521	46,808	22,643	192,070
Contracts women	Number	2025	216,791	35,484	18,304	163,003
Indefinite contracts	Number	2025	175,365	36,562	13,948	124,855
Temporary contracts	Number	2025	302,947	45,730	26,999	230,218

PROVINCES

Labour market

	Unit	Period	Aragon	Huesca	Teruel	Zaragoza
Wages						
Employees	Persons	2025	639,034	105,539	57,652	475,843
Annual average wage	Euros	2025	24,780	22,866	22,767	25,448
Unemployed	Persons	2025	102,918	17,526	8,803	76,589
Annual average benefit	Euros	2025	3,824	3,691	3,831	3,854
Pensioners	Persons	2025	320,240	55,775	35,470	228,995
Annual average pension	Euros	2025	21,209	19,580	19,472	21,874
Unemployment benefits						
Beneficiaries	Persons	Mean 2025	34,464	5,331	3,152	25,982
Expenditure	1,000 EUR	Mean 2025	49,108.9	7,761.1	4,393.8	36,953.9
Labour accidents						
Total accidents with leave*	Number	2025	21,029	4,450	2,091	14,488
Slight accidents	Number	2025	20,844	4,420	2,068	14,356
Serious accidents	Number	2025	156	21	20	115
Deadly accidents	Number	2025	29	9	3	17
Accidents agriculture	Number	2025	1,723	715	232	776
Accidents industry	Number	2025	6,246	1,289	737	4,220
Accidents construction	Number	2025	2,237	547	256	1,434
Accidents services	Number	2025	10,823	1,899	866	8,058
Labour market outflow						
Workers affected by employment regulation dossiers	Number	2025	4,244	No data	No data	No data
Individual conciliations on dismissal matters	Number	2025	9,090	1,290	360	7,440
Solved judicial issues on dismissal matters	Number	2025	2,877	338	136	2,403

* Labour accidents with leave include accidents at workplace and *in itinere*.

PROVINCES

Agriculture and livestock

	Unit	Period	Aragon	Huesca	Teruel	Zaragoza
Main crops						
Cereals	Hectares	2023	833,769	305,913	180,083	347,773
Pulses	Hectares	2023	29,013	10,271	9,163	9,579
Root vegetables	Hectares	2023	475	125	175	176
Industrial crops	Hectares	2023	30,179	8,649	8,832	12,698
Forage	Hectares	2023	133,498	68,368	22,152	42,978
Vegetables	Hectares	2023	13,883	8,879	166	4,838
Fruit trees	Hectares	2023	131,462	36,911	24,811	69,740
Olive trees	Hectares	2023	50,149	8,622	24,839	16,688
Vineyards	Hectares	2023	33,685	4,399	1,755	27,531
Irrigation						
Herbaceous crops	Hectares	2023	330,391	176,950	20,468	132,973
Woody crops	Hectares	2023	84,673	27,099	7,399	50,175
Fallow and unoccupied lands	Hectares	2023	30,896	10,270	10,648	9,978
Forestry crops	Hectares	2023	1,296	384	262	650
Livestock						
Cattle	No. heads	2025	424,181	296,219	55,728	72,234
Sheep	No. heads	2025	1,159,260	342,541	421,200	395,519
Goats	No. heads	2025	37,679	14,848	14,327	8,504
Pigs	No. heads	2025	9,418,271	4,931,412	1,305,387	3,181,472
Organic farming						
Total	Hectares	2024	112,626	13,722	38,389	60,515
Qualified	Hectares	2024	83,053	7,029	28,241	47,784
In conversion	Hectares	2024	14,524	1,947	5,872	6,705
First year in practice	Hectares	2024	15,049	4,747	4,276	6,026
Agriculture output and income value						
Total agriculture output	Million €	2024	6,223.6	3,122.6	816.7	2,284.3
Total agriculture output	Million €	2023	6,065.8	2,995.4	819.9	2,250.5
Total agriculture output	Million €	2022	5,949.4	2,885.1	828.3	2,236.0
Total agriculture output	Million €	2021	5,052.9	2,395.6	772.3	1,885.1
Total agriculture output	Million €	2020	4,580.8	2,261.1	658.1	1,661.5
Total agriculture output	Million €	2019	4,270.6	2,107.4	622.2	1,541.0
Total agriculture output	Million €	2018	4,063.0	1,911.5	646.0	1,505.5
Total agriculture output	Million €	2017	4,055.3	1,988.6	560.9	1,505.8

PROVINCES

Energy

	Unit	Period	Aragon	Huesca	Teruel	Zaragoza
Primary energy						
Primary energy consumption	Toe	2024	5,046,661	913,479	588,920	3,544,262
Pr. energy domestic production	Toe	2024	2,407,368	383,880	281,091	1,742,397
Primary enegy import	Toe	2024	2,639,293	529,599	307,828	1,801,865
Stocks variation	Toe	2024	0	0	0	0
Installed electric power						
Hydroelectric	Megawatts	2024	1,556	1,135	26	395
Conventional thermal	Megawatts	2024	0	0	0	0
Cogeneration	Megawatts	2024	514	111	51	352
Combined cycle	Megawatts	2024	1,863	0	791	1,072
Photovoltaic	Megawatts	2024	2,538	92	609	1,838
Wind power	Megawatts	2024	5,300	348	749	4,203
Electrical energy consumption						
Consumption	Megawatts /hour	2024	10,543,402	2,944,969	979,413	6,619,019
Hydrocarbons consumption						
Diesel type A	Tonnes	2024	814,576	174,206	107,453	532,916
Diesel type B	Tonnes	2024	255,303	79,616	49,738	125,949
Diesel type C	Tonnes	2024	83,572	13,598	16,078	53,896
Petrols	Tonnes	2024	180,967	41,838	22,262	116,867
Fuel oil	Tonnes	2024	1,580	282	1,015	282
Kerosene	Tonnes	2024	11,125	0	0	11,125
Final energy consumption by sectors						
Industry	Toe	2024	1,400,316	221,653	134,945	1,043,718
Transport	Toe	2024	1,140,882	241,113	151,147	748,621
Residential, Commerce and Services	Toe	2024	746,460	137,117	57,734	551,608
Agriculture	Toe	2024	341,124	114,068	65,160	161,896

Toe: Tonnes of oil-equivalent.

PROVINCES

Tourism, transport, international trade and enterprises

	Unit	Period	Aragon	Huesca	Teruel	Zaragoza
Tourism						
Overnight stays in hotels	Number	2025 ^(P)	5,923,695	2,170,732	943,966	2,808,997
Bedplaces in hotels	Number	2025 ^(P)	45,315	19,098	9,148	17,069
Bedplaces in camping sites and areas	Number	2025 ^(P)	37,313	27,797	4,809	4,707
Bedplaces in holiday dwellings	Number	2025 ^(P)	9,996	5,568	2,651	1,777
Bedplaces in rural tourism houses	Number	2025 ^(P)	14,678	7,157	4,831	2,690
Bedplaces in tourist housing	Number	2025 ^(P)	26,334	17,162	3,103	6,069
Vehicles stock						
Total	Number	2025 ^(P)	1,005,955	208,333	134,591	663,031
Saloon cars	Number	2025 ^(P)	650,773	127,917	80,914	441,942
Lorries and vans	Number	2025 ^(P)	150,417	39,426	26,148	84,843
Buses	Number	2025 ^(P)	1,413	211	114	1,088
Industrial tractors	Number	2025 ^(P)	10,995	2,363	1,800	6,832
Motorbikes	Number	2025 ^(P)	97,592	17,986	10,982	68,624
Mopeds	Number	2025 ^(P)	41,186	8,816	6,545	25,825
Other vehicles	Number	2025 ^(P)	53,579	11,614	8,088	33,877
Drivers						
Total	Number	2024	769,150	139,562	83,510	546,078
Men	Number	2024	457,548	81,525	50,042	325,981
Women	Number	2024	311,602	58,037	33,468	220,097
International trade						
Imports	1,000 EUR	2025	20,076,191	1,034,267	432,107	18,609,817
Exports	1,000 EUR	2025	15,615,100	2,483,726	503,767	12,627,608
Enterprises and premises						
Enterprises	Number	2025	85,008	15,627	8,642	60,739
Premises	Number	2025	102,573	18,916	10,664	72,993

^(P) : Provisional data.

PROVINCES

Nature and Biodiversity

	Unit	Period	Aragon	Huesca	Teruel	Zaragoza
Land use						
Arable lands	Hectares	2024	1,772,438	520,708	449,230	802,500
Meadows and pastures	Hectares	2024	312,428	137,264	114,636	60,528
Forest land	Hectares	2024	2,102,118	781,986	678,407	641,725
Other areas	Hectares	2024	585,160	123,720	238,674	222,765
Mounts surface area by ownership						
Total	Hectares	INF3*	2,608,312	934,085	930,169	744,058
State or Autonomous Community	Hectares	INF3*	87,831	62,353	7,500	17,978
Local entities	Hectares	INF3*	958,125	383,344	329,698	245,082
Private property	Hectares	INF3*	1,562,356	488,388	592,972	480,997
Forestry surface area						
Wooded	Hectares	MFE50*	1,534,872	596,219	579,829	358,824
Forest fires (provisional data)						
Total	Number	2025	263	104	56	103
Outbreaks (<= 1 ha.)	Number	2025	213	80	50	83
Fires (> 1 ha.)	Number	2025	50	24	6	20
Affected area	Hectares	2025	340	196	52	91
Wooded area	Hectares	2025	162	105	44	13
Bush and scrubland	Hectares	2025	177	92	8	78
Protected sites**						
Nature Monument	Hectares	2025	4,031	3,270	676	85
Protected Landscape	Hectares	2025	28,465	11,972	6,833	9,660
National Park	Hectares	2025	15,675	15,675	0	0
Nature Park	Hectares	2025	119,185	108,027	0	11,158
Nature Reserve	Hectares	2025	3,622	0	655	2,967

* INF3: Tercer Inventario Forestal Nacional. MFE50: Mapa Forestal de España, 1:50.000 scale (Still photo 2015).

** Some natural sites share their area, up to 2,874 hectares.

PROVINCES

Elections

	Unit	Period	Aragon	Huesca	Teruel	Zaragoza
Cortes de Aragón election. February 2026.						
Voters turnout	Percentage	2026	65.1%	61.8%	64.4%	66.0%
Votes to parties						
PP	No. votes	2026	228,388	35,029	19,354	174,005
PSOE	No. votes	2026	162,925	28,808	15,984	118,133
VOX	No. votes	2026	119,281	20,061	13,663	85,557
CHA	No. votes	2026	65,118	10,527	2,610	51,981
EXISTE	No. votes	2026	23,616	2,343	8,693	12,580
IU- MOVIMIENTO SUMAR	No. votes	2026	19,832	2,758	1,227	15,847
SALF	No. votes	2026	18,256	2,445	1,438	14,373
PAR	No. votes	2026	8,329	1,402	2,906	4,021
Other	No. votes	2026	15,239	2,433	845	11,961
Municipal election. May 2023.						
Voters turnout	Percentage	2023	68.8%	68.4%	74.3%	68.1%
Votes to parties						
PP	No. votes	2023	245,530	40,998	27,578	176,954
PSOE	No. votes	2023	200,480	39,155	20,199	141,126
VOX	No. votes	2023	59,144	5,979	3,392	49,773
CHA	No. votes	2023	30,185	4,696	1,671	23,818
ZGZ	No. votes	2023	24,451	0	0	24,451
PAR	No. votes	2023	20,146	6,097	7,645	6,404
EXISTE	No. votes	2023	20,072	261	10,142	9,669
PODEMOS-ALIANZA VERDE	No. votes	2023	18,107	1,995	422	15,690
Other	No. votes	2023	45,239	12,737	4,016	28,486

Source: Ministerio del Interior and Gobierno de Aragón.

PROVINCES

Elections

	Unit	Period	Aragon	Huesca	Teruel	Zaragoza
Election to Spain's <i>Congreso</i> . July 2023.						
Voters turnout	Percentage	2023	70.7%	69.9%	70.7%	70.7%
Votes to parties						
PP	No. votes	2023	259,145	45,783	26,586	186,776
PSOE	No. votes	2023	222,391	40,307	22,226	159,858
VOX	No. votes	2023	104,463	15,155	9,932	79,376
SUMAR ARAGÓN	No. votes	2023	87,825	13,774	4,126	69,925
ARAGÓN EXISTE-COALICIÓN EXISTE	No. votes	2023	20,440	1,312	11,348	7,780
Other	No. votes	2023	13,929	2,347	1,285	10,297
Election to Spain's <i>Senado</i> . July 2023.						
Voters turnout	Percentage	2023	70.5%	69.7%	71.7%	70.6%
Votes to parties						
PP	No. votes	2023	770,632	134,571	78,134	557,927
PSOE	No. votes	2023	655,484	118,112	61,405	475,967
VOX	No. votes	2023	251,566	35,469	22,887	193,210
SUMAR ARAGÓN	No. votes	2023	223,806	34,969	11,497	177,340
ARAGÓN EXISTE-COALICIÓN EXISTE	No. votes	2023	75,490	6,251	37,769	31,470
Other	No. votes	2023	48,763	8,854	4,143	35,766

Source: Ministerio del Interior.

PROVINCES

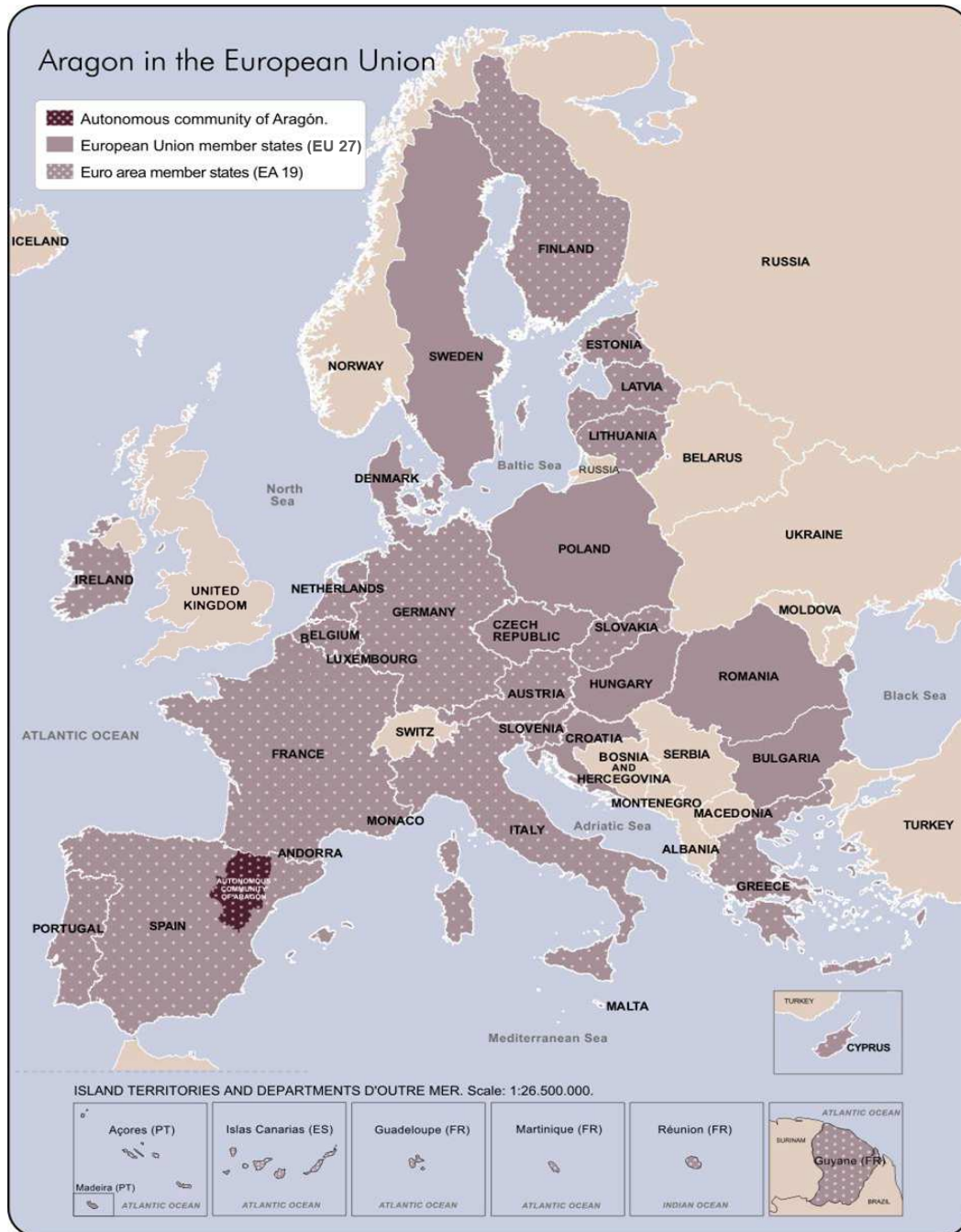
Elections

	Unit	Period	Aragon	Huesca	Teruel	Zaragoza
European Parliament election. June 2024.						
Voters turnout	Percentage	2024	51.1%	49.4%	51.3%	51.5%
Votes to parties						
<i>PP</i>	No. votes	2024	194,332	32,451	20,098	141,783
<i>PSOE</i>	No. votes	2024	158,374	27,397	15,538	115,439
<i>VOX</i>	No. votes	2024	60,294	9,701	6,091	44,502
<i>SUMAR ARAGÓN</i>	No. votes	2024	26,683	4,108	1,656	20,919
<i>A.E. "SE ACABÓ LA FIESTA"</i>	No. votes	2024	26,609	4,037	2,520	20,052
<i>PODEMOS</i>	No. votes	2024	15,986	2,443	999	12,544
<i>ARAGÓN-TERUEL EXISTE</i>	No. votes	2024	15,286	1,598	5,377	8,311
Other	No. votes	2024	21,137	3,628	1,605	15,904

Source: Ministerio del Interior.

EUROPEAN UNION

EUROPEAN UNION



EUROPEAN UNION**Aragon in the European Union of 27 member states****Population; Labour market.**

	Unit	Period	Aragon	Spain	EU-27
Population					
Total population at January 1st	Persons	2025	1,364,621	49,128,297	450,646,971
Population density	Inhab/Km ²	2025	28.6	97.1	106.9
Annual population change	Persons	2025	13,030	508,602	1,340,787
Annual natural population change*	Persons	2024	-5,188	-118,411	-1,259,328
Annual net migration*	Persons	2024	33,521	2,330,030	2,821,056
Total fertility rate	Children per woman	2024	1.15	1.10	1.34
Life expectancy at birth. Men	Years	2024	81.8	81.4	78.9
Life expectancy at birth. Women	Years	2024	86.8	86.5	84.1
Dependency ratio of population aged 65 and more, over population aged 15-64	Percentage	2025	35.0	31.2	34.5
Labour market					
Employment rate	Percentage	2024	70.4	66.1	70.8
Female employment rate	Percentage	2024	65.5	61.6	66.2
Gender gap for the employment rate, person aged 20-64 (percentage points difference between male and female rates)	Percentage points	2024	10.3	9.8	10.0
Elderly unemployment rate (55-64)	Percentage	2024	64.8	61.1	65.2
Unemployment rate	Percentage	2024	8.1	11.4	5.9
Change in unemployment rate, 2019-2020	Percentage points	2024	-0.5	-0.8	-0.2
Youth unemployment rate (15-24)	Percentage	2024	23.4	26.5	14.9
Share of unemployed persons seeking for a job for longer than one year	Percentage	2024	31.8	33.5	32.2

* Aragon data belong to 2023.

Source: The selected indicators have been taken from different editions of Eurostat regional yearbook. The included values have been updated according to Eurostat database, so they do not mandatorily coincide with the information in the reference book.

EUROPEAN UNION

Aragon in the European Union of 27 member states

GPD; Specialisation and business concentration.

	Unit	Period	Aragon	Spain	EU-27
Gross Domestic Product in terms of Purchasing Power Standard (PPS)					
Gross Domestic Product per inhabitant in PPS	Euros en PPS	2024	40,900	36,400	39,900
Gross Domestic Product per inhabitant in PPS	UE27=100	2024	102.5	91.2	100.0
Change of GDP per inhabitant in PPS, 2014 as compared to 2024 respect of the average EU-27 (from 2020)	Puntos porcentuales	2024	1.5	4.9	0.0
Specialisation and business concentration					
Share of mining, industry and energy employment (sections B to E) over total employment (sections B to N, except K) *	Percentage	2024	28.2	17.6	24.5
Share of construction employment (section F) over total employment (sections B to N, except K) *	Porcentaje	2024	9.4	10.0	10.2
Share of non-financial services employment (sections G to N, except K) over total employment (sections B to N, except K) *	Percentage	2024	62.3	72.5	65.2
Share of five divisions with largest employees number over total employment (sections B to N, except K) *	Percentage	2024	78.1	74.5	73.0

* Aragon data belong to 2023.

Source: The selected indicators have been taken from different editions of Eurostat regional yearbook. The included values have been updated according to Eurostat database, so they do not mandatorily coincide with the information in the reference book.

EUROPEAN UNION

Aragon in the European Union of 27 member states

Information Society; Science, technology and innovation.

	Unit	Period	Aragon	Spain	EU-27
Information Society					
Households with internet access	Percentage	2025	97.6	97.4	94.8
Average annual change of households with internet acces between 2023 and 2025	Percentage	2025	0.0	0.5	0.9
Households with broadband connections	Percentage	2025	96.7	95.4	92.7
Average annual change of households with broadband connections between 2023 and 2025	Percentage	2025	1.0	0.5	1.4
Persons who accessed the internet on average at least once a week	Percentage	2025	96.7	95.4	92.7
Average annual change between 2023 and 2025 of persons who accessed the internet on average at least once a week	Percentage	2025	1.0	0.5	1.4
Persons who ordered goods or services on the internet for private use in the last 12 months	Percentage	2025	72.0	70.8	73.6
Average annual change between 2023 and 2025 of persons who ordered goods or services on the internet for private use in the last 12 months	Percentage	2025	5.2	1.4	2.8
Science, technology and innovation					
Total R&D expenditure as % of GDP *	Percentage	2024	1.2	1.5	2.2
Share of researchers in employed population	Percentage	2023	2.1	2.1	2.5
Share of persons with tertiary education who are employed in Science and Technology activities in active population	Percentage	2024	22.6	24.4	25.1
Share of employment in High-Tech sectors in employed population	Percentage	2024	3.5	4.7	5.1

* Aragon prepared from data extracted from the Instituto Nacional de Estadística.

Source: The selected indicators have been taken from different editions of Eurostat regional yearbook. The included values have been updated according to Eurostat database, so they do not mandatorily coincide with the information in the reference book.

EUROPEAN UNION

Aragon in the European Union of 27 member states

Education; Health.

	Unit	Period	Aragon	Spain	EU-27
Education					
Population aged 30-34 having completed tertiary education (ISCED levels 5-6)	Percentage	2024	44.9	51.7	44.7
Population aged 25-64 having completed tertiary education (ISCED levels 5-6)	Percentage	2024	41.3	42.0	36.1
Early leavers from education: Percentage of population aged 18-24 who have finished no more than a lower secondary education and not involved in further education	Percentage	2024	11.9	13.0	9.4
Health					
Hospital beds ⁽¹⁾	per 100,000 inhabitants	2023	353.4	288.4	513.1
Practising physicians ⁽¹⁾	per 100,000 inhabitants	2023	519.8	438.9	429.6

⁽¹⁾ The EU-27 data do not include data from Estonia, Cyprus, Latvia, Luxembourg and Malta as they are not available.

Source: The selected indicators have been taken from different editions of Eurostat regional yearbook. The included values have been updated according to Eurostat database, so they do not mandatorily coincide with the information in the reference book.

EUROPEAN UNION

Aragon in the European Union of 27 member states

Agriculture; Transport.

	Unit	Period	Aragon	Spain	EU-27
Agriculture					
Share of agriculture in total economy (Gross Value Added at basic prices)	Percentage	2024	7.5	3.0	1.8
Agricultural labour productivity:GVA at basic prices per annual work unit	1,000 euros	2024	78.9	57.0	33.4
Production of cows' milk on farms *	1,000 Tn/Km ²	2024	3.7	15.0	36.6
Harvest production of cereals	Tn/Km ²	2024	63.3	41.0	61.1
Harvest production of potatoes	Tn/Km ²	2024	0.4	3.9	12.0
Transport					
Motorisation rate. Number of passenger cars per 1,000 inhabitants ⁽¹⁾	Vehicles	2024	504.6	549.2	578.7
Equipment rate for public transport vehicles (motor coaches, buses and trolleybuses) per 1,000 inhabitants ⁽¹⁾	Vehicles	2024	1.1	1.4	1.7
Road freight vehicles over total vehicles ⁽¹⁾	1,000 vehicles	2024	145.8	4,623.2	53,559.5
	Percentage	2024	17.8	14.8	17.9

* EU-27 data belong to 2023.

⁽¹⁾ EU-27 is our own estimation based on Eurostat.

Source: The selected indicators have been taken from different editions of Eurostat regional yearbook. The included values have been updated according to Eurostat database, so they do not mandatorily coincide with the information in the reference book.

EUROPEAN UNION

Aragon in the European Union of 27 member states

Tourism.

	Unit	Period	Aragon	Spain	EU-27
Tourism					
Overnight stays					
in hotels and campsites	1,000	2024	4,018.9	149,666.3	1,054,279.0
in hotels and campsites. Average annual growth	Percentage	2023-2024	4.9	3.3	3.5
in campsites compared to total night spends	Percentage	2024	11.9	6.8	8.8
in hotels and campsites, by non-residents*	Percentage	2024	22.7	51.9	41.3
Tourism intensity: nights spent in hotels and campsites per inhabitant	Number	2024	2,973.4	3,078.3	2,346.5
Average length of overnight stays					
in hotels	Number	2024	1.9	3.1	2.5
in campsites	Number	2024	2.9	4.8	4.4
Bed places in hotels	Number	2024	45,779	2,043,972	12,899,728
Bed places in hotels per establishment	Average number	2024	49.1	102.3	79.4

* Non-residents in Spain.

The selected indicators have been taken from different editions of Eurostat regional yearbook. The included values have been updated according to Eurostat database, so they do not mandatorily coincide with the information in the reference book.

Source: Eurostat (Statistical Office of the European Communities) and IAEST according to data from Eurostat.

Annex: MUNICIPALITIES

Annex: MUNICIPALITIES**List of Aragon municipalities' UTM coordinates, surface area and capital centre height.**

Municipality	Capital centre	Comarca	X Coordinate	Y Coordinate	UTM zone	Surface area (km²)	Height (metres)	
22001	Abiego	22001000101 Abiego	07 Somontano de Barbastro	742146.4517	4667404.7532	30	38.2	536
22002	Abizanda	22002000101 Abizanda	03 Sobrarbe	268806.6220	4680542.4964	31	44.8	638
22003	Adahuesca	22003000101 Adahuesca	07 Somontano de Barbastro	747252.4904	4670309.6854	30	52.5	616
22004	Agüero	22004000101 Agüero	06 Hoya de Huesca / Plana de Uesca	681646.6253	4691543.2053	30	94.2	695
22006	Aisa	22006000101 Aisa	01 La Jacetania	695009.6539	4727987.9613	30	81	1,041
22007	Albalate de Cinca	22007000101 Albalate de Cinca	08 Cinca Medio	262525.9407	4622771.7775	31	44.2	189
22008	Albalatillo	22008000101 Albalatillo	10 Los Monegros	736954.9718	4624492.9030	30	9.1	261
22009	Albelda	22009000101 Albelda	09 La Litera / La Llitera	289281.1932	4637940.5582	31	51.9	360
22011	Albero Alto	22011000101 Albero Alto	06 Hoya de Huesca / Plana de Uesca	720392.3143	4658772.9789	30	19.3	442
22012	Albero Bajo	22012000101 Albero Bajo	10 Los Monegros	716835.2695	4655846.0353	30	22.2	408
22013	Alberuela de Tubo	22013000101 Alberuela de Tubo	10 Los Monegros	731068.1648	4643335.9332	30	20.8	352
22014	Alcalá de Gurrea	22014000101 Alcalá de Gurrea	06 Hoya de Huesca / Plana de Uesca	691374.3325	4659844.2272	30	71.4	471
22015	Alcalá del Obispo	22015000101 Alcalá del Obispo	06 Hoya de Huesca / Plana de Uesca	723915.3560	4661939.9278	30	47.8	521
22016	Alcampell	22016000101 Alcampell	09 La Litera / La Llitera	287003.2007	4642513.5562	31	58	499
22017	Alcolea de Cinca	22017000101 Alcolea de Cinca	08 Cinca Medio	260333.9462	4622509.7961	31	83.2	186
22018	Alcubierre	22018000101 Alcubierre	10 Los Monegros	711550.9404	4631468.1699	30	115.3	460
22019	Alerre	22019000101 Alerre	06 Hoya de Huesca / Plana de Uesca	709577.5154	4670969.0624	30	8.9	504
22020	Alfántega	22020000101 Alfántega	08 Cinca Medio	263108.0719	4634699.7359	31	8.8	248
22021	Almudévar	22021000101 Almudévar	06 Hoya de Huesca / Plana de Uesca	700208.2701	4657535.2059	30	201.5	426
22022	Almunia de San Juan	22022000101 Almunia de San Juan	08 Cinca Medio	271581.1847	4646304.6768	31	35.7	348
22023	Almuniente	22023000101 Almuniente	10 Los Monegros	714656.1451	4647462.1001	30	37.6	344
22024	Alquézar	22024000101 Alquézar	07 Somontano de Barbastro	254498.5010	4673189.7054	31	32.4	657
22025	Altorricón	22025000101 Altorricón	09 La Litera / La Llitera	285193.1129	4631198.4842	31	32.4	263
22027	Angüés	22027000101 Angüés	06 Hoya de Huesca / Plana de Uesca	735340.4202	4666059.8145	30	56.5	544
22028	Ansó	22028000101 Ansó	01 La Jacetania	677669.9739	4735856.9242	30	201.5	858
22029	Antillón	22029000101 Antillón	06 Hoya de Huesca / Plana de Uesca	734680.3373	4657733.8490	30	22.4	514
22032	Aragüés del Puerto	22032000101 Aragüés del Puerto	01 La Jacetania	690760.7331	4730850.9357	30	64.4	971
22035	Arén	22035000101 Arén	04 Ribagorza	312014.1846	4681046.2902	31	119.3	724
22036	Argavieso	22036000101 Argavieso	06 Hoya de Huesca / Plana de Uesca	725165.3286	4659309.9280	30	9.7	481
22037	Arguis	22037000101 Arguis	06 Hoya de Huesca / Plana de Uesca	711058.5964	4687877.9911	30	62.8	1,038
22039	Ayerbe	22039000101 Ayerbe	06 Hoya de Huesca / Plana de Uesca	690546.5726	4683216.1898	30	63.9	583
22040	Azanuy-Alins	22040000201 Azanuy	09 La Litera / La Llitera	277244.2108	4650357.6570	31	51.2	449
22041	Azara	22041000101 Azara	07 Somontano de Barbastro	745619.4092	4661713.7391	30	14.5	432
22042	Azlor	22042000101 Azlor	07 Somontano de Barbastro	744448.4333	4664548.7438	30	15.9	491
22043	Baells	22043000101 Baells	09 La Litera / La Llitera	289473.2126	4647726.5424	31	39.8	612
22044	Bailo	22044000401 Bailo	01 La Jacetania	679810.7437	4708741.1237	30	164.4	708

Municipality	Capital centre	Comarca	X Coordinate	Y Coordinate	UTM zone	Surface area (km²)	Height (metres)	
22045	Baldellou	22045000101 Baldellou	09 La Litera / La Llitera	296536.1963	4643609.5148	31	30.4	459
22046	Ballobar	22046000101 Ballobar	11 Bajo Cinca / Baix Cinca	265982.8676	4611620.8099	31	127.7	162
22047	Banastás	22047000101 Banastás	06 Hoya de Huesca / Plana de Uesca	710525.5331	4672950.0447	30	4.7	532
22048	Barbastro	22048000101 Barbastro	07 Somontano de Barbastro	261815.3547	4657849.6928	31	107.6	343
22049	Barbués	22049000101 Barbués	10 Los Monegros	713776.1878	4650761.0969	30	19.6	360
22050	Barbuñales	22050000101 Barbuñales	07 Somontano de Barbastro	741102.3474	4656732.7930	30	18.7	469
22051	Bárcabo	22051000201 Bárcabo	03 Sobrarbe	258099.6009	4680841.6338	31	87.9	715
22052	Belver de Cinca	22052000101 Belver de Cinca	11 Bajo Cinca / Baix Cinca	265175.9089	4619134.7702	31	82.6	196
22053	Benabarre	22053000301 Benabarre	04 Ribagorza	291798.2227	4664724.4843	31	157.1	774
22054	Benasque	22054000201 Benasque	04 Ribagorza	296874.3370	4719920.2342	31	233.2	1,140
22055	Berbegal	22055000101 Berbegal	07 Somontano de Barbastro	748382.2829	4649796.7256	30	49	519
22057	Bielsa	22057000101 Bielsa	03 Sobrarbe	271963.9391	4724010.6063	31	202.4	1,024
22058	Bierge	22058000201 Bierge	07 Somontano de Barbastro	740973.4847	4671903.7407	30	145	595
22059	Biescas	22059000401 Biescas	02 Alto Gállego	719391.6249	4723094.0001	30	189.1	860
22060	Binaced	22060000101 Binaced	08 Cinca Medio	267560.0506	4634323.7003	31	78.5	277
22061	Binéfar	22061000101 Binéfar	09 La Litera / La Llitera	275325.0836	4636996.6289	31	25.1	283
22062	Bisaurri	22062000201 Bisaurri	04 Ribagorza	295187.3866	4707888.2383	31	63.2	1,111
22063	Biscarrués	22063000101 Biscarrués	06 Hoya de Huesca / Plana de Uesca	685509.5215	4677591.2179	30	30.2	472
22064	Blecua y Torres	22064000101 Blecua	06 Hoya de Huesca / Plana de Uesca	732765.3541	4659920.8579	30	36.2	467
22066	Boltaña	22066000201 Boltaña	03 Sobrarbe	258802.8899	4703465.6873	31	139.5	643
22067	Bonansa	22067000101 Bonansa	04 Ribagorza	308149.0911	4699868.2178	31	37.3	1,259
22068	Borau	22068000101 Borau	01 La Jacetania	697714.6091	4725760.9812	30	41.7	1,002
22069	Broto	22069000301 Broto	03 Sobrarbe	736146.8384	4720876.9029	30	128	903
22072	Caldearenas	22072000301 Caldearenas	02 Alto Gállego	705680.5954	4697052.0324	30	192.3	642
22074	Campo	22074000201 Campo	04 Ribagorza	285815.6123	4698578.2967	31	22.9	691
22075	Camporrells	22075000101 Camporrells	09 La Litera / La Llitera	294588.2028	4648149.4902	31	26.7	620
22076	Canal de Berdún	22076000101 Berdún	01 La Jacetania	675687.8640	4718996.0832	30	133.3	692
22077	Candasnos	22077000101 Candasnos	11 Bajo Cinca / Baix Cinca	254950.8045	4598800.9892	31	122.4	283
22078	Canfranc	22078000201 Canfranc-Estación	01 La Jacetania	702665.6019	4732303.9641	30	71.6	1,037
22079	Capdesaso	22079000101 Capdesaso	10 Los Monegros	733711.0943	4636314.9257	30	17.7	312
22080	Capella	22080000101 Capella	04 Ribagorza	285019.3722	4674925.4526	31	60.7	523
22081	Casbas de Huesca	22081000101 Casbas de Huesca	06 Hoya de Huesca / Plana de Uesca	736337.4650	4671035.7870	30	132.7	559
22082	Castejón del Puente	22082000102 Castejón del Puente	07 Somontano de Barbastro	264782.2490	4649521.6965	31	25.4	370
22083	Castejón de Monegros	22083000101 Castejón de Monegros	10 Los Monegros	729969.8380	4610954.9325	30	165.3	467
22084	Castejón de Sos	22084000101 Castejón de Sos	04 Ribagorza	294074.4196	4709786.2470	31	31.6	923
22085	Castellflorite	22085000101 Castellflorite	10 Los Monegros	747445.0465	4632224.8249	30	34.8	312
22086	Castiello de Jaca	22086000201 Castiello de Jaca	01 La Jacetania	700884.5835	4722822.9989	30	17.3	914
22087	Castigaleu	22087000101 Castigaleu	04 Ribagorza	300129.2040	4675287.3415	31	26.5	839
22088	Castillazuelo	22088000101 Castillazuelo	07 Somontano de Barbastro	257138.4044	4661541.7200	31	15.3	367
22089	Castillonroy	22089000101 Castillonroy	09 La Litera / La Llitera	293731.2001	4639946.5622	31	37.6	457
22090	Colungo	22090000201 Colungo	07 Somontano de Barbastro	257446.5115	4673102.6720	31	40.6	606

Municipality		Capital centre	Comarca	X Coordinate	Y Coordinate	UTM zone	Surface area (km ²)	Height (metres)
22094	Chalamera	22094000101 Chalamera	11 Bajo Cinca / Baix Cinca	263715.8917	4616558.7950	31	11.5	195
22095	Chía	22095000101 Chía	04 Ribagorza	291731.4885	4710835.2675	31	26.1	1,223
22096	Chimillas	22096000101 Chimillas	06 Hoya de Huesca / Plana de Uesca	710557.5209	4671860.0472	30	10	520
22099	Esplús	22099000101 Esplús	09 La Litera / La Litera	273581.0062	4630982.6457	31	73	277
22102	Estada	22102000101 Estada	07 Somontano de Barbastro	271134.3455	4661504.6409	31	15.9	397
22103	Estadilla	22103000101 Estadilla	07 Somontano de Barbastro	271922.3217	4659844.6505	31	50.4	454
22105	Estopiñán del Castillo	22105000201 Estopiñán	04 Ribagorza	296485.1925	4652248.4636	31	88.7	718
22106	Fago	22106000101 Fago	01 La Jacetania	674786.9989	4733521.9664	30	50.4	897
22107	Fanlo	22107000301 Fanlo	03 Sobrarbe	744580.9982	4719275.8087	30	187.1	1,336
22109	Fiscal	22109000401 Fiscal	03 Sobrarbe	736631.7805	4708846.8547	30	170.1	766
22110	Fonz	22110000201 Fonz	08 Cinca Medio	272910.2639	4654676.6666	31	51.9	480
22111	Foradada del Toscar	22111000401 Foradada del Toscar	04 Ribagorza	281989.7061	4698689.3189	31	106.2	978
22112	Fraga	22112000101 Fraga	11 Bajo Cinca / Baix Cinca	278803.9684	4600123.7144	31	437.6	125
22113	Fueva (La)	22113002101 Tierrantona	03 Sobrarbe	275423.7959	4694500.3681	31	218.8	636
22114	Gistaín	22114000101 Gistaín	03 Sobrarbe	281229.7759	4718816.4206	31	75.9	1,413
22115	Grado (El)	22115000401 Grado (El)	07 Somontano de Barbastro	270596.4583	4670325.5685	31	63.8	472
22116	Grañén	22116000401 Grañén	10 Los Monegros	718041.1482	4646649.0630	30	124	337
22117	Graus	22117000801 Graus	04 Ribagorza	279882.4227	4674040.4793	31	299.8	542
22119	Gurrea de Gállego	22119000301 Gurrea de Gállego	06 Hoya de Huesca / Plana de Uesca	685338.2157	4653603.3383	30	192	341
22122	Hoz de Jaca	22122000101 Hoz de Jaca	02 Alto Gállego	720594.6444	4729932.9835	30	12.5	1,266
22124	Huerto	22124000101 Huerto	10 Los Monegros	734966.2105	4646118.8854	30	86.7	368
22125	Huesca	22125000801 Huesca	06 Hoya de Huesca / Plana de Uesca	714162.4563	4668641.0113	30	161	483
22126	Ibieca	22126000101 Ibieca	06 Hoya de Huesca / Plana de Uesca	730703.4581	4671456.8332	30	14.9	639
22127	Igriés	22127000101 Igriés	06 Hoya de Huesca / Plana de Uesca	711953.5624	4676670.0157	30	19.2	596
22128	Ilche	22128000201 Ilche	07 Somontano de Barbastro	256014.2852	4649202.7373	31	63.7	322
22129	Isábena	22129000401 Puebla de Roda (La)	04 Ribagorza	296250.3019	4685116.3127	31	118.5	907
22130	Jaca	22130002101 Jaca	01 La Jacetania	701121.5840	4716058.0212	30	406.3	818
22131	Jasa	22131000101 Jasa	01 La Jacetania	691239.7188	4729479.9440	30	8.9	936
22133	Labuerda	22133000101 Labuerda	03 Sobrarbe	264364.9263	4703728.5849	31	17.8	572
22135	Laluenga	22135000101 Laluenga	07 Somontano de Barbastro	744566.3320	4654438.7611	30	36.5	481
22136	Lalueza	22136000101 Lalueza	10 Los Monegros	727856.0696	4635887.9848	30	88.2	287
22137	Lanaja	22137000201 Lanaja	10 Los Monegros	722002.9595	4627928.0550	30	183.7	369
22139	Laperdiguera	22139000101 Laperdiguera	07 Somontano de Barbastro	744671.3159	4652972.7629	30	11.3	460
22141	Lascellas-Ponzano	22141000201 Ponzano	07 Somontano de Barbastro	741927.3958	4661291.7749	30	27.3	529
22142	Lascuarre	22142000101 Lascuarre	04 Ribagorza	294907.2541	4674727.3837	31	31.9	648
22143	Laspaules	22143000701 Laspaules	04 Ribagorza	302591.1866	4704873.2033	31	81.7	1,432
22144	Laspuña	22144000301 Laspuña	03 Sobrarbe	266149.9686	4709549.5931	31	45.3	708
22149	Loarre	22149000201 Loarre	06 Hoya de Huesca / Plana de Uesca	695624.6024	4687357.1545	30	74.4	779
22150	Loporzano	22150000901 Loporzano	06 Hoya de Huesca / Plana de Uesca	721073.4609	4671185.9212	30	169.3	583
22151	Loscorrales	22151000101 Loscorrales	06 Hoya de Huesca / Plana de Uesca	694348.5780	4680719.1688	30	40.2	615
22155	Monesma y Cajigar	22155000101 Cajigar	04 Ribagorza	303287.1896	4677332.3173	31	62.6	1,063

Municipality		Capital centre		Comarca	X Coordinate	Y Coordinate	UTM zone	Surface area (km²)	Height (metres)	
22156	Monflorite-Lascasas	22156000301	Monflorite	06	Hoya de Huesca / Plana de Uesca	718599.3762	4663621.9743	30	29.2	435
22157	Montanuy	22157001201	Montanuy	04	Ribagorza	310479.0140	4704067.1772	31	174.2	1,213
22158	Monzón	22158000301	Monzón	08	Cinca Medio	267331.1670	4643624.6939	31	155	278
22160	Naval	22160000101	Naval	07	Somontano de Barbastro	264741.5490	4675095.5791	31	47.3	625
22162	Novales	22162000101	Novales	06	Hoya de Huesca / Plana de Uesca	724652.2988	4656889.9439	30	20.1	455
22163	Nueno	22163000401	Nueno	06	Hoya de Huesca / Plana de Uesca	711140.5949	4682485.0076	30	147.2	727
22164	Olvena	22164000101	Olvena	07	Somontano de Barbastro	273483.3715	4665319.6085	31	15.9	528
22165	Ontiñena	22165000101	Ontiñena	11	Bajo Cinca / Baix Cinca	257701.9142	4617918.8304	31	137	212
22167	Osso de Cinca	22167000201	Osso de Cinca	11	Bajo Cinca / Baix Cinca	266161.8918	4616422.7732	31	27.7	165
22168	Palo	22168000101	Palo	03	Sobrarbe	272779.7457	4689344.4062	31	14.4	727
22170	Panticosa	22170000201	Panticosa	02	Alto Gállego	722393.6717	4733758.9721	30	95.9	1,186
22172	Peñalba	22172000101	Peñalba	10	Los Monegros	747107.7823	4598549.9031	30	156.7	254
22173	Peñas de Riglos (Las)	22173000501	Riglos	06	Hoya de Huesca / Plana de Uesca	687301.6019	4691082.1927	30	217.9	739
22174	Peralta de Alcofea	22174000201	Peralta de Alcofea	07	Somontano de Barbastro	743217.2359	4646392.7986	30	116.1	399
22175	Peralta de Calasanz	22175000401	Peralta de la Sal	09	La Litera / La Llitera	282698.2301	4655332.6221	31	114.9	738
22176	Peraltilla	22176000101	Peraltilla	07	Somontano de Barbastro	746832.3983	4660302.7300	30	16.2	428
22177	Perarrúa	22177000201	Perarrúa	04	Ribagorza	281538.5297	4682895.3727	31	30.1	516
22178	Pertusa	22178000101	Pertusa	06	Hoya de Huesca / Plana de Uesca	737898.3091	4653992.8313	30	29.4	377
22181	Piracés	22181000101	Piracés	06	Hoya de Huesca / Plana de Uesca	722253.2547	4653785.9836	30	25.2	451
22182	Plan	22182000201	Plan	03	Sobrarbe	281422.7714	4717821.4111	31	93.4	1,126
22184	Poleñino	22184000101	Poleñino	10	Los Monegros	723276.0823	4638916.0277	30	33	294
22186	Pozán de Vero	22186000101	Pozán de Vero	07	Somontano de Barbastro	254535.4203	4663117.7427	31	14.8	423
22187	Puebla de Castro (La)	22187000101	Puebla de Castro (La)	04	Ribagorza	275841.4027	4669437.5559	31	29.4	646
22188	Puente de Montañana	22188000201	Puente de Montañana	04	Ribagorza	309393.1240	4669044.2908	31	48.6	537
22189	Puértolas	22189000501	Puértolas	03	Sobrarbe	264557.9912	4714600.6631	31	99.9	1,173
22190	Pueyo de Araguás (El)	22190000701	Pueyo de Araguás (El)	03	Sobrarbe	266561.9219	4702673.5369	31	61.8	699
22193	Pueyo de Santa Cruz	22193000101	Pueyo de Santa Cruz	08	Cinca Medio	264020.1095	4637927.7212	31	9.3	254
22195	Quicena	22195000101	Quicena	06	Hoya de Huesca / Plana de Uesca	718075.4518	4669599.9586	30	9.7	474
22197	Robres	22197000101	Robres	10	Los Monegros	710739.0111	4638039.1734	30	64.2	399
22199	Sabiñánigo	22199004001	Sabiñánigo	02	Alto Gállego	716529.5872	4710737.9774	30	586.8	797
22200	Sahún	22200000302	Sahún	04	Ribagorza	292043.4826	4717001.2803	31	73.4	1,128
22201	Salas Altas	22201000101	Salas Altas	07	Somontano de Barbastro	258082.4548	4666946.6954	31	20.7	613
22202	Salas Bajas	22202000101	Salas Bajas	07	Somontano de Barbastro	258876.4359	4664988.6940	31	12.9	462
22203	Salillas	22203000101	Salillas	06	Hoya de Huesca / Plana de Uesca	729844.2679	4652778.9115	30	28.3	425
22204	Sallent de Gállego	22204000301	Sallent de Gállego	02	Alto Gállego	718305.6491	4739030.9588	30	162.1	1,304
22205	San Esteban de Litera	22205000101	San Esteban de Litera	09	La Litera / La Llitera	278203.1507	4642561.6248	31	71.9	460
22206	Sangarrén	22206000101	Sangarrén	10	Los Monegros	712668.2465	4654896.0916	30	32.2	378
22207	San Juan de Plan	22207000101	San Juan de Plan	03	Sobrarbe	282105.7549	4718407.4060	31	55.5	1,118
22208	Santa Cilia	22208000101	Santa Cilia	01	La Jacetania	687716.7054	4714639.0418	30	28.1	643
22209	Santa Cruz de la Serós	22209000201	Santa Cruz de la Serós	01	La Jacetania	691043.6557	4710430.0652	30	27	788
22212	Santaliestra y San Quílez	22212000101	Santaliestra y San Quílez	04	Ribagorza	282927.5632	4687047.3413	31	23.3	564

Municipality	Capital centre	Comarca	X Coordinate	Y Coordinate	UTM zone	Surface area (km²)	Height (metres)	
22213	Sariñena	22213000602 Sariñena	10 Los Monegros	736176.0330	4630444.9122	30	275.6	282
22214	Secastilla	22214000101 Secastilla	04 Ribagorza	274212.4770	4673531.5100	31	47.4	611
22215	Seira	22215000301 Seira	04 Ribagorza	289030.5582	4705976.2809	31	69.4	819
22217	Sena	22217000101 Sena	10 Los Monegros	745967.9354	4622386.8397	30	104.7	222
22218	Senés de Alcubierre	22218000101 Senés de Alcubierre	10 Los Monegros	708308.0548	4642539.1926	30	20.5	390
22220	Sesa	22220000101 Sesa	06 Hoya de Huesca / Plana de Uesca	728129.2644	4652998.9272	30	30.8	458
22221	Sesué	22221000101 Sesué	04 Ribagorza	292504.4681	4714032.2659	31	5.3	997
22222	Siétamo	22222000401 Siétamo	06 Hoya de Huesca / Plana de Uesca	724841.4125	4667036.8987	30	49	558
22223	Sopeira	22223000201 Sopeira	04 Ribagorza	314349.1661	4687333.3025	31	44.1	710
22225	Tamarite de Litera	22225000202 Tamarite de Litera	09 La Litera / La Llitera	286063.1795	4638614.5406	31	110.6	371
22226	Tardienta	22226000101 Tardienta	10 Los Monegros	703860.1443	4650417.2161	30	90.6	382
22227	Tella-Sin	22227000201 Lafortunada	03 Sobrarbe	271942.9442	4718450.5610	31	89.5	809
22228	Tierz	22228000101 Tierz	06 Hoya de Huesca / Plana de Uesca	718726.4285	4667873.9559	30	6.5	466
22229	Tolva	22229000401 Tolva	04 Ribagorza	298696.1714	4665349.3928	31	59	690
22230	Torla-Ordessa	22230000301 Torla	03 Sobrarbe	736922.8653	4723536.9014	30	185.2	1,020
22232	Torralba de Aragón	22232000101 Torralba de Aragón	10 Los Monegros	706316.0836	4645554.2079	30	40.4	399
22233	Torre la Ribera	22233000101 Torre la Ribera	04 Ribagorza	296321.3370	4694042.2694	31	32.1	1,078
22234	Torrente de Cinca	22234000101 Torrente de Cinca	11 Bajo Cinca / Baix Cinca	277456.9285	4594677.7281	31	56.8	108
22235	Torres de Alcanadre	22235000201 Torres de Alcanadre	07 Somontano de Barbastro	739382.2711	4650203.8276	30	17.6	392
22236	Torres de Barbués	22236000101 Torres de Barbués	10 Los Monegros	712810.1524	4648528.1183	30	13.9	354
22239	Tramaced	22239000101 Tramaced	06 Hoya de Huesca / Plana de Uesca	723994.2171	4650237.9802	30	15.4	419
22242	Valfarta	22242000101 Valfarta	10 Los Monegros	739090.8420	4604620.8700	30	33.2	367
22243	Valle de Bardají	22243000100 Aguascalinas	04 Ribagorza	291489.4776	4701150.2661	31	45.5	1,002
22244	Valle de Lierp	22244000101 Egea	04 Ribagorza	292292.4322	4694976.2772	31	32.8	1,016
22245	Velilla de Cinca	22245000101 Velilla de Cinca	11 Bajo Cinca / Baix Cinca	271734.8930	4607518.7764	31	16.5	129
22246	Beranuy	22246000201 Beranuy	04 Ribagorza	301986.2243	4693321.2605	31	63.8	999
22247	Viacamp y Litera	22247000301 Litera	04 Ribagorza	302811.1462	4666814.3450	31	107.7	948
22248	Vicién	22248000101 Vicién	06 Hoya de Huesca / Plana de Uesca	711722.3156	4659215.0819	30	13.8	395
22249	Villanova	22249000101 Villanova	04 Ribagorza	291650.4930	4713729.2738	31	7	984
22250	Villanúa	22250000101 Villanúa	01 La Jacetania	702322.5851	4728096.9817	30	58.2	950
22251	Villanueva de Sigena	22251000101 Villanueva de Sigena	10 Los Monegros	748873.9254	4622559.8208	30	146.4	231
22252	Yebra de Basa	22252000501 Yebra de Basa	02 Alto Gállego	723311.6064	4707331.9180	30	90.9	877
22253	Yésero	22253000101 Yésero	02 Alto Gállego	725460.6758	4722169.9744	30	30.2	1,125
22254	Zaidín	22254000101 Zaidín	11 Bajo Cinca / Baix Cinca	271949.9050	4609465.7527	31	92.6	156
22901	Valle de Hecho	22901000201 Hecho	01 La Jacetania	684149.8591	4734278.9147	30	234.4	828
22902	Puente la Reina de Jaca	22902000201 Puente la Reina de Jaca	01 La Jacetania	681619.0000	4714186.0000	30	48.1	691
22903	San Miguel del Cinca	22903000201 Pomar de Cinca	08 Cinca Medio	261745.1106	4637240.7395	31	106.5	236
22904	Sotonera (La)	22904000201 Bolea	06 Hoya de Huesca / Plana de Uesca	701885.6201	4681621.1152	30	165.5	672
22905	Lupiñén-Ortilla	22905000201 Lupiñén	06 Hoya de Huesca / Plana de Uesca	699810.5370	4672110.1463	30	110.1	470
22906	Santa María de Dulcis	22906000201 Huerta de Vero	07 Somontano de Barbastro	253344.4499	4666915.7497	31	27.2	436
22907	Aínsa-Sobrarbe	22907000101 Aínsa	03 Sobrarbe	264652.8925	4700053.5585	31	284.8	586

Municipality	Capital centre	Comarca	X Coordinate	Y Coordinate	UTM zone	Surface area (km²)	Height (metres)	
22908	Hoz y Costeán	22908000301 Hoz de Barbastro	07 Somontano de Barbastro	263407.4734	4669080.6317	31	57.5	719
22909	Vencillón	22909000101 Vencillón	09 La Litera / La Litera	275865.9184	4620612.6799	31	10.4	195
44001	Ababuj	44001000101 Ababuj	29 Comunidad de Teruel	685626.8384	4490942.8211	30	54.3	1,372
44002	Abejuela	44002000101 Abejuela	32 Gúdar-Javalambre	680059.3332	4419884.1920	30	86.7	1,168
44003	Aguatón	44003000101 Aguatón	29 Comunidad de Teruel	649281.8929	4503766.9719	30	21.6	1,224
44004	Aguaviva	44004000101 Aguaviva	28 Bajo Aragón	736364.0353	4522830.3669	30	42.2	549
44005	Aguilar del Alfambra	44005000101 Aguilar del Alfambra	29 Comunidad de Teruel	686462.8725	4495605.8107	30	39	1,304
44006	Alacón	44006000101 Alacón	27 Andorra-Sierra de Arcos	693669.2940	4543901.7165	30	47.5	698
44007	Alba	44007000101 Alba	29 Comunidad de Teruel	639963.8558	4497648.9979	30	69.5	975
44008	Albalate del Arzobispo	44008000101 Albalate del Arzobispo	23 Bajo Martín	708961.3368	4555158.4746	30	205.7	343
44009	Albarracín	44009000101 Albarracín	31 Sierra de Albarracín	631988.7689	4474058.0749	30	452.7	1,170
44010	Albentosa	44010000101 Albentosa	32 Gúdar-Javalambre	690090.3637	4441545.9401	30	68	960
44011	Alcaine	44011000101 Alcaine	26 Cuencas Mineras	693104.2286	4536156.7556	30	57.4	658
44012	Alcalá de la Selva	44012000101 Alcalá de la Selva	32 Gúdar-Javalambre	693535.6777	4471504.8162	30	105	1,403
44013	Alcañiz	44013000101 Alcañiz	28 Bajo Aragón	740959.2897	4548408.1176	30	472.1	335
44014	Alcorisa	44014000101 Alcorisa	28 Bajo Aragón	720656.1178	4530001.5453	30	121.2	632
44016	Alfambra	44016000101 Alfambra	29 Comunidad de Teruel	666514.8238	4490223.9502	30	122.4	1,049
44017	Aliaga	44017000201 Aliaga	26 Cuencas Mineras	694229.9563	4505125.7450	30	193.1	1,105
44018	Almohaja	44018000101 Almohaja	29 Comunidad de Teruel	632175.8360	4496094.0381	30	25.6	1,201
44019	Alobras	44019000101 Alobras	29 Comunidad de Teruel	637249.8007	4448805.1767	30	30.7	1,109
44020	Alpeñés	44020000101 Alpeñés	29 Comunidad de Teruel	663184.0034	4518211.9167	30	28.6	1,225
44021	Allepuz	44021000101 Allepuz	30 Maestrazgo	692538.7954	4484882.7638	30	67.3	1,425
44022	Alloza	44022000101 Alloza	27 Andorra-Sierra de Arcos	707829.2394	4538292.6395	30	81.6	670
44023	Allueva	44023000101 Allueva	25 Jiloca	664668.1500	4539007.8760	30	18.7	1,200
44024	Anadón	44024000101 Anadón	26 Cuencas Mineras	669644.1631	4538696.8516	30	24.6	1,113
44025	Andorra	44025000101 Andorra	27 Andorra-Sierra de Arcos	715078.2176	4539139.5656	30	141.4	716
44026	Arcos de las Salinas	44026000101 Arcos de las Salinas	32 Gúdar-Javalambre	667018.5473	4428614.1498	30	113	1,075
44027	Arens de Lledó	44027000101 Arens de Lledó	33 Matarraña / Matarranya	270468.5293	4541589.7602	31	34.3	384
44028	Argente	44028000101 Argente	29 Comunidad de Teruel	655218.9138	4505846.9582	30	62.6	1,252
44029	Ariño	44029000101 Ariño	27 Andorra-Sierra de Arcos	702420.2938	4544882.6435	30	81.9	522
44031	Azaila	44031000101 Azaila	23 Bajo Martín	709888.3966	4574191.2671	30	81.4	281
44032	Bádenas	44032000101 Bádenas	25 Jiloca	657739.2340	4550661.9038	30	31.3	999
44033	Báguena	44033000101 Báguena	25 Jiloca	638132.2130	4544486.0451	30	25.2	798
44034	Bañón	44034000101 Bañón	25 Jiloca	652496.0324	4522524.9847	30	54.3	1,135
44035	Barrachina	44035000101 Barrachina	25 Jiloca	656639.0702	4529048.9478	30	24.9	1,047
44036	Bea	44036000101 Bea	25 Jiloca	655808.1868	4544455.9301	30	23.4	1,136
44037	Beceite	44037000101 Beceite	33 Matarraña / Matarranya	262455.5253	4523919.9690	31	96.7	580
44038	Belmonte de San José	44038000101 Belmonte de San José	28 Bajo Aragón	747458.0861	4528978.2516	30	34	656
44039	Bello	44039000101 Bello	25 Jiloca	626405.1077	4531347.1233	30	52.5	1,004
44040	Berge	44040000101 Berge	28 Bajo Aragón	716872.1024	4526029.5983	30	42.6	718
44041	Bezas	44041000101 Bezas	31 Sierra de Albarracín	642330.7804	4465818.0425	30	26.3	1,165

Municipality	Capital centre	Comarca	X Coordinate	Y Coordinate	UTM zone	Surface area (km²)	Height (metres)	
44042	Blancas	44042000101 Blancas	25 Jiloca	628043.0043	4519204.1186	30	73.8	1,048
44043	Blesa	44043000101 Blesa	26 Cuencas Mineras	677764.2651	4546643.7995	30	80.4	775
44044	Bordón	44044000101 Bordón	30 Maestrazgo	726315.9790	4507482.4868	30	30	826
44045	Bronchales	44045000101 Bronchales	31 Sierra de Albarracín	619516.7364	4485224.1092	30	59.6	1,575
44046	Bueña	44046000101 Bueña	25 Jiloca	646371.9165	4507840.9836	30	40.7	1,212
44047	Burbáguena	44047000101 Burbáguena	25 Jiloca	639779.1987	4541927.0534	30	39	816
44048	Cabra de Mora	44048000101 Cabra de Mora	32 Gúdar-Javalambre	686322.6088	4465225.8814	30	34.3	1,081
44049	Calaceite	44049000101 Calaceite	33 Matarraña / Matarranya	263570.5620	4544453.8784	31	81.3	520
44050	Calamocha	44050000101 Calamocha	25 Jiloca	643072.1284	4531223.0769	30	316.6	884
44051	Calanda	44051000101 Calanda	28 Bajo Aragón	733070.1583	4535626.3495	30	112.2	452
44052	Calomarde	44052000101 Calomarde	31 Sierra de Albarracín	620871.7083	4470057.1476	30	28.2	1,314
44053	Camañas	44053000101 Camañas	29 Comunidad de Teruel	657369.8829	4500792.9561	30	78.7	1,243
44054	Camarena de la Sierra	44054000101 Camarena de la Sierra	32 Gúdar-Javalambre	666864.5853	4445988.0078	30	79.5	1,290
44055	Camarillas	44055000101 Camarillas	29 Comunidad de Teruel	690004.8940	4498024.7724	30	50.5	1,313
44056	Caminreal	44056000101 Caminreal	25 Jiloca	641159.0508	4522103.0773	30	44.4	922
44059	Cantavieja	44059000101 Cantavieja	30 Maestrazgo	719747.8253	4489591.6164	30	124.6	1,300
44060	Cañada de Benatanduz	44060000101 Cañada de Benatanduz	30 Maestrazgo	708659.8961	4495112.6260	30	34.9	1,427
44061	Cañada de Verich (La)	44061000101 Cañada de Verich (La)	28 Bajo Aragón	744491.0732	4527907.2861	30	10.9	735
44062	Cañada Vellida	44062000101 Cañada Vellida	29 Comunidad de Teruel	676176.9558	4508552.8853	30	23.3	1,322
44063	Cañizar del Olivar	44063000101 Cañizar del Olivar	26 Cuencas Mineras	698626.1099	4521068.7559	30	22.3	958
44064	Cascante del Río	44064000101 Cascante del Río	29 Comunidad de Teruel	660501.6411	4451222.0390	30	32.4	989
44065	Castejón de Tornos	44065000101 Castejón de Tornos	25 Jiloca	632230.1820	4539665.0868	30	30.9	1,082
44066	Castel de Cabra	44066000101 Castel de Cabra	26 Cuencas Mineras	694304.0783	4519384.7803	30	29.4	1,089
44067	Castelnou	44067000101 Castelnou	23 Bajo Martín	720876.5210	4567454.0395	30	37.1	201
44068	Castelserás	44068000101 Castelserás	28 Bajo Aragón	740025.2062	4540562.2226	30	31.5	379
44070	Castellar (El)	44070000101 Castellar (El)	32 Gúdar-Javalambre	685312.6622	4470601.8702	30	50.3	1,242
44071	Castellote	44071000401 Castellote	30 Maestrazgo	726086.0211	4520047.4941	30	235.2	779
44074	Cedrillas	44074000101 Cedrillas	29 Comunidad de Teruel	682049.7334	4478368.8733	30	73.6	1,350
44075	Celadas	44075000101 Celadas	29 Comunidad de Teruel	656836.7548	4482025.9756	30	100.5	1,117
44076	Cella	44076000101 Cella	29 Comunidad de Teruel	645192.7681	4479655.0057	30	124.7	1,025
44077	Cerollera (La)	44077000101 Cerollera (La)	28 Bajo Aragón	748285.0435	4525158.2805	30	33.7	844
44080	Codoñera (La)	44080000101 Codoñera (La)	28 Bajo Aragón	745301.1534	4535448.2155	30	21	500
44082	Corbalán	44082000201 Corbalán	29 Comunidad de Teruel	670946.7015	4474468.9377	30	82.4	1,262
44084	Cortes de Aragón	44084000101 Cortes de Aragón	26 Cuencas Mineras	682117.2074	4538165.8031	30	24.4	931
44085	Cosa	44085000201 Cosa	25 Jiloca	657220.0221	4521999.9479	30	54.8	1,185
44086	Cretas	44086000101 Cretas	33 Matarraña / Matarranya	265238.5432	4534571.7857	31	52.7	567
44087	Crivillén	44087000101 Crivillén	27 Andorra-Sierra de Arcos	704129.1813	4528691.7150	30	42	770
44088	Cuba (La)	44088000101 Cuba (La)	30 Maestrazgo	728625.8854	4496917.5239	30	6.5	890
44089	Cubla	44089000101 Cubla	29 Comunidad de Teruel	663452.6187	4452920.0163	30	48.6	1,089
44090	Cucalón	44090000101 Cucalón	25 Jiloca	649993.2290	4549793.9619	30	31.9	1,035
44092	Cuervo (El)	44092000101 Cuervo (El)	29 Comunidad de Teruel	642647.7957	4445896.1274	30	20.8	902

Municipality	Capital centre	Comarca	X Coordinate	Y Coordinate	UTM zone	Surface area (km²)	Height (metres)	
44093	Cuevas de Almudén	44093000101 Cuevas de Almudén	26 Cuencas Mineras	683367.9624	4509283.8444	30	35.8	1,283
44094	Cuevas Labradas	44094000101 Cuevas Labradas	29 Comunidad de Teruel	665240.7419	4479888.9565	30	40.8	969
44096	Ejulve	44096000101 Ejulve	27 Andorra-Sierra de Arcos	706357.0765	4516635.6925	30	109.5	1,114
44097	Escorihuela	44097000101 Escorihuela	29 Comunidad de Teruel	671625.8327	4490304.9350	30	57	1,134
44099	Escucha	44099000101 Escucha	26 Cuencas Mineras	684781.0309	4518365.8377	30	41.6	1,073
44100	Estercuel	44100000101 Estercuel	27 Andorra-Sierra de Arcos	699604.1511	4525339.7496	30	55.6	834
44101	Ferreruela de Huerva	44101000101 Ferreruela de Huerva	25 Jiloca	648449.2153	4547310.9796	30	20.4	1,017
44102	Fonfría	44102000101 Fonfría	25 Jiloca	661073.1523	4540067.8973	30	20.6	1,246
44103	Formiche Alto	44103000101 Formiche Alto	32 Gúdar-Javalambre	678977.6227	4465877.9141	30	78.2	1,109
44105	Fórnoles	44105000101 Fórnoles	33 Matarraña / Matarranya	752424.1355	4531425.1718	30	32.6	706
44106	Fortanete	44106000101 Fortanete	30 Maestrazgo	709883.8193	4486779.6582	30	168.2	1,352
44107	Foz-Calanda	44107000101 Foz-Calanda	28 Bajo Aragón	730110.1401	4533815.3977	30	37.9	495
44108	Fresneda (La)	44108000201 Fresneda (La)	33 Matarraña / Matarranya	253656.4497	4535066.0247	31	39.5	582
44109	Frías de Albarracín	44109000201 Frías de Albarracín	31 Sierra de Albarracín	617600.6850	4466178.1955	30	50.8	1,462
44110	Fuenferrada	44110000101 Fuenferrada	26 Cuencas Mineras	667512.0582	4526178.8832	30	24.5	1,132
44111	Fuentes Calientes	44111000101 Fuentes Calientes	29 Comunidad de Teruel	670751.9472	4507416.9096	30	25	1,210
44112	Fuentes Claras	44112000101 Fuentes Claras	25 Jiloca	641303.0803	4524993.0884	30	36.9	912
44113	Fuentes de Rubielos	44113000101 Fuentes de Rubielos	32 Gúdar-Javalambre	702748.4697	4449261.8919	30	38.9	957
44114	Fuentespalda	44114000101 Fuentespalda	33 Matarraña / Matarranya	252434.3260	4521426.2195	31	39	713
44115	Galve	44115000101 Galve	29 Comunidad de Teruel	678990.9178	4502590.8742	30	61.9	1,193
44116	Gargallo	44116000101 Gargallo	27 Andorra-Sierra de Arcos	703634.1391	4523279.7282	30	30.1	949
44117	Gea de Albarracín	44117000101 Gea de Albarracín	31 Sierra de Albarracín	640162.7764	4474656.0333	30	57.5	1,033
44118	Ginebrosa (La)	44118000101 Ginebrosa (La)	28 Bajo Aragón	741551.0796	4528240.3086	30	80.1	696
44119	Griegos	44119000101 Griegos	31 Sierra de Albarracín	609358.6632	4475911.2078	30	31.8	1,601
44120	Guadalaviar	44120000101 Guadalaviar	31 Sierra de Albarracín	608859.6456	4471579.2324	30	28.1	1,521
44121	Gúdar	44121000101 Gúdar	32 Gúdar-Javalambre	693325.7499	4479270.7824	30	60.8	1,588
44122	Híjar	44122000101 Híjar	23 Bajo Martín	713821.3929	4561405.2977	30	165.4	297
44123	Hinojosa de Jarque	44123000201 Hinojosa de Jarque	26 Cuencas Mineras	687080.9506	4506801.8144	30	36.5	1,224
44124	Hoz de la Vieja (La)	44124000101 Hoz de la Vieja (La)	26 Cuencas Mineras	681586.1534	4532538.8216	30	43.7	934
44125	Huesa del Común	44125000101 Huesa del Común	26 Cuencas Mineras	674927.2121	4541919.8229	30	61.7	873
44126	Iglesuela del Cid (La)	44126000101 Iglesiasuela del Cid (La)	30 Maestrazgo	727262.7054	4484672.6232	30	40.3	1,224
44127	Jabaloyas	44127000201 Jabaloyas	31 Sierra de Albarracín	635470.8034	4455654.1605	30	61.7	1,404
44128	Jarque de la Val	44128000101 Jarque de la Val	26 Cuencas Mineras	685803.9566	4508060.8266	30	29.2	1,263
44129	Jatiel	44129000101 Jatiel	23 Bajo Martín	719526.4939	4566397.0855	30	10.8	209
44130	Jorcas	44130000101 Jorcas	29 Comunidad de Teruel	690261.8370	4490411.7724	30	26.2	1,343
44131	Josa	44131000101 Josa	26 Cuencas Mineras	687903.2122	4536237.7828	30	28.2	770
44132	Lagueruela	44132000101 Lagueruela	25 Jiloca	651946.1951	4545018.9601	30	26.3	1,065
44133	Lanzuela	44133000101 Lanzuela	25 Jiloca	650623.2380	4551261.9540	30	14.2	1,011
44135	Libros	44135000101 Libros	29 Comunidad de Teruel	650356.7507	4447182.0785	30	37.9	771
44136	Lidón	44136000101 Lidón	29 Comunidad de Teruel	659429.9411	4509020.9435	30	40.4	1,210
44137	Linares de Mora	44137000201 Linares de Mora	32 Gúdar-Javalambre	706017.6352	4466247.7919	30	116.3	1,302

Municipality	Capital centre	Comarca	X Coordinate	Y Coordinate	UTM zone	Surface area (km²)	Height (metres)	
44138	Loscos	44138000201 Loscos	25 Jiloca	664238.2398	4549611.8608	30	71.8	979
44141	Lledó	44141000101 Lledó	33 Matarraña / Matarranya	270837.5458	4537326.6844	31	15.6	461
44142	Maicas	44142000101 Maicas	26 Cuencas Mineras	677576.1804	4537178.8239	30	24.7	954
44143	Manzanera	44143000401 Manzanera	32 Gúdar-Javalambre	685066.3355	4436315.9435	30	168.7	993
44144	Martín del Río	44144000101 Martín del Río	26 Cuencas Mineras	677425.0628	4523606.8571	30	54.9	913
44145	Mas de las Matas	44145000101 Mas de las Matas	28 Bajo Aragón	732580.0477	4523964.4035	30	30	498
44146	Mata de los Olmos (La)	44146000101 Mata de los Olmos (La)	28 Bajo Aragón	708921.1526	4526806.6766	30	23.7	905
44147	Mazaleón	44147000101 Mazaleón	33 Matarraña / Matarranya	256624.5734	4548321.9645	31	86.2	345
44148	Mezquita de Jarque	44148000101 Mezquita de Jarque	26 Cuencas Mineras	680055.9653	4510010.8643	30	31.1	1,256
44149	Mirambel	44149000101 Mirambel	30 Maestrazgo	724911.8946	4496289.5423	30	45.5	912
44150	Miravete de la Sierra	44150000101 Miravete de la Sierra	30 Maestrazgo	695161.8722	4494320.7141	30	36.5	1,219
44151	Molinos	44151000101 Molinos	30 Maestrazgo	715083.0814	4521916.6202	30	79.6	855
44152	Monforte de Moyuela	44152000101 Monforte de Moyuela	25 Jiloca	666829.2227	4546678.8501	30	47.7	1,006
44153	Monreal del Campo	44153000101 Monreal del Campo	25 Jiloca	638868.9925	4516760.0571	30	89	943
44154	Monroyo	44154000101 Monroyo	33 Matarraña / Matarranya	750447.9751	4519419.3307	30	79.2	857
44155	Montalbán	44155000101 Montalbán	26 Cuencas Mineras	685632.0704	4522462.8300	30	82	850
44156	Monteagudo del Castillo	44156000101 Monteagudo del Castillo	29 Comunidad de Teruel	685037.7559	4480801.8450	30	44.4	1,449
44157	Monterde de Albarracín	44157000101 Monterde de Albarracín	31 Sierra de Albarracín	627775.7704	4484065.0660	30	45.2	1,281
44158	Mora de Rubielos	44158000101 Mora de Rubielos	32 Gúdar-Javalambre	691057.5339	4458191.8798	30	166.2	1,038
44159	Moscardón	44159000101 Moscardón	31 Sierra de Albarracín	624276.7346	4465848.1530	30	26.9	1,416
44160	Mosqueruela	44160000101 Mosqueruela	32 Gúdar-Javalambre	716605.6642	4470999.7613	30	265	1,474
44161	Muniesa	44161000101 Muniesa	26 Cuencas Mineras	683907.2727	4544811.7739	30	129.8	781
44163	Noguera de Albarracín	44163000101 Noguera	31 Sierra de Albarracín	618932.7124	4479819.1161	30	47.4	1,384
44164	Nogueras	44164000101 Nogueras	25 Jiloca	662255.2862	4555554.8667	30	18.8	860
44165	Noguerauelas	44165000101 Noguerauelas	32 Gúdar-Javalambre	701019.5346	4456712.8417	30	99.5	1,141
44167	Obón	44167000101 Obón	26 Cuencas Mineras	691767.1754	4530791.7811	30	68.4	680
44168	Odón	44168000101 Odón	25 Jiloca	620631.0514	4526910.1411	30	74.2	1,089
44169	Ojos Negros	44169000101 Ojos Negros	25 Jiloca	626649.9231	4510803.1012	30	90.9	1,160
44171	Olba	44171000901 Olba	32 Gúdar-Javalambre	702287.4316	4445130.9336	30	21	653
44172	Oliete	44172000101 Oliete	27 Andorra-Sierra de Arcos	695585.2753	4541140.7180	30	85.5	543
44173	Olmos (Los)	44173000101 Olmos (Los)	28 Bajo Aragón	711839.1476	4528138.6465	30	44	871
44174	Orihuela del Tremedal	44174000101 Orihuela del Tremedal	31 Sierra de Albarracín	614315.7419	4489730.1530	30	71.5	1,455
44175	Orríos	44175000101 Orríos	29 Comunidad de Teruel	670290.8630	4494790.9339	30	44.2	1,049
44176	Palomar de Arroyos	44176000101 Palomar de Arroyos	26 Cuencas Mineras	689835.0340	4516775.8087	30	33.6	1,207
44177	Pancrudo	44177000301 Pancrudo	29 Comunidad de Teruel	666382.9872	4514178.9112	30	100.1	1,233
44178	Parras de Castellote (Las)	44178000201 Parras de Castellote (Las)	28 Bajo Aragón	732649.0054	4517438.4074	30	42.1	698
44179	Peñarroya de Tastavins	44179000101 Peñarroya de Tastavins	33 Matarraña / Matarranya	250070.2313	4515810.3249	31	83.3	742
44180	Peracense	44180000101 Peracense	25 Jiloca	629432.8506	4500083.0585	30	28.7	1,217
44181	Peralejos	44181000101 Peralejos	29 Comunidad de Teruel	666699.7693	4483250.9516	30	36.1	999
44182	Perales del Alfambra	44182000201 Perales del Alfambra	29 Comunidad de Teruel	668866.8961	4499932.9302	30	104.2	1,162
44183	Pitarque	44183000101 Pitarque	30 Maestrazgo	703454.9538	4502418.6592	30	54.3	994

Municipality	Capital centre	Comarca	X Coordinate	Y Coordinate	UTM zone	Surface area (km²)	Height (metres)	
44184	Plou	44184000101 Plou	26 Cuencas Mineras	680391.2178	4540057.8051	30	17.2	917
44185	Pobo (El)	44185000101 Pobo (El)	29 Comunidad de Teruel	681205.8016	4486360.8686	30	63.6	1,400
44187	Portellada (La)	44187000101 Portellada (La)	33 Matarraña / Matarranya	251917.3958	4529849.1030	31	21.4	568
44189	Pozondón	44189000101 Pozondón	31 Sierra de Albarracín	629556.8066	4491224.0530	30	67.6	1,409
44190	Pozuel del Campo	44190000101 Pozuel del Campo	25 Jiloca	626138.9549	4514468.1149	30	27.9	1,127
44191	Puebla de Híjar (La)	44191000201 Puebla de Híjar (La)	23 Bajo Martín	714036.4214	4565704.2287	30	60.8	260
44192	Puebla de Valverde (La)	44192000101 Puebla de Valverde (La)	32 Gúdar-Javalambre	676195.5452	4454725.9442	30	282.8	1,116
44193	Puertomingalvo	44193000101 Puertomingalvo	32 Gúdar-Javalambre	716014.5817	4460238.8021	30	103.6	1,451
44194	Ráfales	44194000101 Ráfales	33 Matarraña / Matarranya	248783.3187	4524996.2079	31	35.6	624
44195	Rillo	44195000101 Rillo	29 Comunidad de Teruel	669310.9620	4509832.9099	30	53.3	1,268
44196	Riodeva	44196000101 Riodeva	29 Comunidad de Teruel	657793.6697	4442335.0904	30	34.3	977
44197	Ródenas	44197000101 Ródenas	31 Sierra de Albarracín	625457.8398	4499960.0861	30	44.3	1,367
44198	Royuela	44198000101 Royuela	31 Sierra de Albarracín	626266.7428	4470666.1161	30	32.5	1,221
44199	Rubiales	44199000101 Rubiales	31 Sierra de Albarracín	647079.7746	4459874.0319	30	27.4	1,164
44200	Rubielos de la Cérica	44200000101 Rubielos de la Cérica	25 Jiloca	650778.9738	4514761.9834	30	66.9	1,241
44201	Rubielos de Mora	44201000101 Rubielos de Mora	32 Gúdar-Javalambre	699925.4815	4451498.8774	30	63.7	930
44203	Salcedillo	44203000101 Salcedillo	26 Cuencas Mineras	667849.1372	4536441.8636	30	16.9	1,192
44204	Saldón	44204000101 Saldón	31 Sierra de Albarracín	633557.7826	4465021.1077	30	28.4	1,400
44205	Samper de Calanda	44205000201 Samper de Calanda	23 Bajo Martín	718868.4532	4563163.1592	30	142.8	255
44206	San Agustín	44206001401 San Agustín	32 Gúdar-Javalambre	696771.3232	4436954.9608	30	56.6	965
44207	San Martín del Río	44207000101 San Martín del Río	25 Jiloca	635522.2262	4547292.0345	30	16.6	778
44208	Santa Cruz de Nogueras	44208000101 Santa Cruz de Nogueras	25 Jiloca	660425.2593	4553238.8803	30	15.2	895
44209	Santa Eulalia	44209000101 Santa Eulalia	29 Comunidad de Teruel	642882.8317	4491839.9954	30	81	985
44210	Sarrión	44210000201 Sarrión	32 Gúdar-Javalambre	686116.4178	4445688.9492	30	140.4	988
44211	Segura de los Baños	44211000101 Segura de los Baños	26 Cuencas Mineras	672468.1338	4534116.8495	30	54.1	1,125
44212	Seno	44212000101 Seno	28 Bajo Aragón	724629.0307	4521330.5134	30	17.9	784
44213	Singra	44213000101 Singra	25 Jiloca	642614.8753	4501826.9874	30	36.7	1,040
44215	Terriente	44215000101 Terriente	31 Sierra de Albarracín	627181.7626	4461957.1579	30	48	1,442
44216	Teruel	44216000801 Teruel	29 Comunidad de Teruel	660583.6740	4467668.9859	30	440.4	915
44217	Toril y Masegoso	44217000201 Toril y Masegoso	31 Sierra de Albarracín	628749.7863	4456393.1777	30	30.7	1,494
44218	Tormón	44218000101 Tormón	29 Comunidad de Teruel	640123.8373	4451537.1011	30	29.3	1,054
44219	Tornos	44219000101 Tornos	25 Jiloca	631843.1565	4535743.1060	30	49	1,017
44220	Torralba de los Sisones	44220000101 Torralba de los Sisones	25 Jiloca	629845.0911	4527770.1287	30	44.8	1,044
44221	Torrecilla de Alcañiz	44221000101 Torrecilla de Alcañiz	28 Bajo Aragón	744793.1818	4538417.1894	30	26.8	444
44222	Torrecilla del Rebollar	44222000201 Torrecilla del Rebollar	25 Jiloca	662373.0755	4530569.9005	30	63.4	1,144
44223	Torre de Arcas	44223000101 Torre de Arcas	33 Matarraña / Matarranya	747490.9190	4515329.3686	30	34.3	745
44224	Torre de las Arcas	44224000101 Torre de las Arcas	26 Cuencas Mineras	692362.1106	4523729.7923	30	37.2	944
44225	Torre del Compte	44225000101 Torre del Compte	33 Matarraña / Matarranya	256617.4831	4535800.9664	31	19.5	498
44226	Torrelacárcel	44226000101 Torrelacárcel	29 Comunidad de Teruel	643588.8547	4497290.9864	30	35.5	980
44227	Torre los Negros	44227000101 Torre los Negros	25 Jiloca	660403.0348	4524207.9237	30	29.2	1,087
44228	Torremocha de Jiloca	44228000101 Torremocha de Jiloca	29 Comunidad de Teruel	644121.8425	4494608.9877	30	33.9	980

Municipality	Capital centre	Comarca	X Coordinate	Y Coordinate	UTM zone	Surface area (km²)	Height (metres)	
44229	Torres de Albarracín	44229000101 Torres de Albarracín	31 Sierra de Albarracín	624516.7356	4476188.0998	30	28.3	1,229
44230	Torrevelilla	44230000101 Torrevelilla	28 Bajo Aragón	743477.1189	4532031.2664	30	33.4	606
44231	Torrijas	44231000101 Torrijas	32 Gúdar-Javalambre	674288.4666	4432234.0431	30	57.3	1,356
44232	Torrijo del Campo	44232000101 Torrijo del Campo	25 Jiloca	640170.0375	4520759.0769	30	44	924
44234	Tramacastiel	44234000201 Tramacastiel	29 Comunidad de Teruel	649820.7616	4450570.0597	30	47.3	897
44235	Tramacastilla	44235000101 Tramacastilla	31 Sierra de Albarracín	620939.7146	4476538.1141	30	24.8	1,260
44236	Tronchón	44236000101 Tronchón	30 Maestrazgo	720005.9455	4499951.5528	30	57.1	1,094
44237	Urrea de Gaén	44237000101 Urrea de Gaén	23 Bajo Martín	712217.3716	4559615.3569	30	41.1	311
44238	Utrillas	44238000301 Utrillas	26 Cuencas Mineras	681910.0430	4520289.8477	30	39.8	948
44239	Valacloche	44239000101 Valacloche	29 Comunidad de Teruel	662476.6266	4450637.0295	30	15	983
44240	Valbona	44240000101 Valbona	32 Gúdar-Javalambre	686243.5120	4455511.9205	30	40.7	948
44241	Valdealgofa	44241000101 Valdealgofa	28 Bajo Aragón	749399.2250	4541974.0950	30	46.9	511
44243	Valdecuena	44243000101 Valdecuena	31 Sierra de Albarracín	635180.7953	4461980.1163	30	18.6	1,333
44244	Valdelinares	44244000101 Valdelinares	32 Gúdar-Javalambre	703183.7073	4473938.7581	30	55.1	1,695
44245	Valdeltormo	44245000101 Valdeltormo	33 Matarraña / Matarranya	254667.5002	4541390.9803	31	16	438
44246	Valderrobres	44246000101 Valderrobres	33 Matarraña / Matarranya	260330.5008	4528875.9471	31	124	515
44247	Valjunquera	44247000101 Valjunquera	33 Matarraña / Matarranya	249689.4298	4537763.0621	31	41.8	553
44249	Vallecillo (El)	44249000101 Vallecillo (El)	31 Sierra de Albarracín	622010.7598	4454712.2188	30	21.6	1,418
44250	Veguillas de la Sierra	44250000101 Veguillas de la Sierra	29 Comunidad de Teruel	635739.7858	4446057.2182	30	13.7	1,268
44251	Villafranca del Campo	44251000101 Villafranca del Campo	25 Jiloca	639638.8958	4506182.9998	30	66.5	959
44252	Villahermosa del Campo	44252000101 Villahermosa del Campo	25 Jiloca	647261.2467	4552382.9710	30	19.2	955
44256	Villanueva del Rebollar de la Sierra	44256000101 Villanueva del Rebollar de la Sierra	26 Cuencas Mineras	667709.0743	4528613.8777	30	19	1,093
44257	Villar del Cobo	44257000101 Villar del Cobo	31 Sierra de Albarracín	612521.6602	4472460.1965	30	54.1	1,422
44258	Villar del Salz	44258000101 Villar del Salz	25 Jiloca	626804.8741	4504594.0848	30	38.7	1,221
44260	Villarluengo	44260000201 Villarluengo	30 Maestrazgo	708898.9620	4502635.6258	30	157.9	1,119
44261	Villarquemado	44261000101 Villarquemado	29 Comunidad de Teruel	646802.7971	4486596.9914	30	56.4	996
44262	Villarroya de los Pinares	44262000101 Villarroya de los Pinares	30 Maestrazgo	697374.8335	4489197.7002	30	66.4	1,337
44263	Villastar	44263000101 Villastar	29 Comunidad de Teruel	656997.6781	4460494.0142	30	39	861
44264	Villel	44264000201 Villel	29 Comunidad de Teruel	654207.7081	4455252.0354	30	85.4	824
44265	Vinaceite	44265000101 Vinaceite	23 Bajo Martín	702994.3514	4571273.4479	30	50.1	296
44266	Visiedo	44266000101 Visiedo	29 Comunidad de Teruel	660707.9202	4505541.9434	30	55.5	1,186
44267	Vivel del Río Martín	44267000201 Vivel del Río Martín	26 Cuencas Mineras	673577.0757	4526367.8628	30	51.2	975
44268	Zoma (La)	44268000101 Zoma (La)	26 Cuencas Mineras	700937.0830	4517531.7348	30	14.5	1,149
50001	Abanto	50001000101 Abanto	20 Comunidad de Calatayud	609170.1900	4554918.0635	30	63.8	929
50002	Acered	50002000101 Acered	24 Campo de Daroca	617079.2317	4558621.0376	30	30.4	835
50003	Agón	50003000101 Agón	13 Campo de Borja	628505.9844	4634921.1382	30	18.5	322
50004	Aguarón	50004000101 Aguarón	21 Campo de Cariñena	644784.3995	4577777.9630	30	36.6	650
50005	Aguilón	50005000101 Aguilón	21 Campo de Cariñena	663636.4281	4573516.8781	30	59.5	686
50006	Ainzón	50006000101 Ainzón	13 Campo de Borja	622984.8965	4630485.1325	30	40.5	432
50007	Aladrén	50007000101 Aladrén	21 Campo de Cariñena	654497.3597	4568056.9245	30	21.1	775
50008	Alagón	50008000101 Alagón	15 Ribera Alta del Ebro	656080.8590	4625977.9313	30	24.2	235

Municipality	Capital centre	Comarca	X Coordinate	Y Coordinate	UTM zone	Surface area (km²)	Height (metres)		
50009	Alarba	50009000101 Alarba	20	Comunidad de Calatayud	616293.2468	4562397.0360	30	19	849
50010	Alberite de San Juan	50010000101 Alberite de San Juan	13	Campo de Borja	626952.9268	4630973.1444	30	11.2	378
50011	Albeta	50011000101 Albeta	13	Campo de Borja	624530.0000	4631680.0000	30	2.7	412
50012	Alborge	50012000101 Alborge	18	Ribera Baja del Ebro	721025.5820	4579314.9578	30	4.8	150
50013	Alcalá de Ebro	50013000101 Alcalá de Ebro	15	Ribera Alta del Ebro	649971.9104	4630876.9552	30	9.9	225
50014	Alcalá de Moncayo	50014000101 Alcalá de Moncayo	12	Tarazona y el Moncayo	608266.7094	4626867.1363	30	13.8	763
50015	Alconchel de Ariza	50015000101 Alconchel de Ariza	20	Comunidad de Calatayud	573519.3129	4561847.2552	30	34.9	893
50016	Aldehuela de Liestos	50016000101 Aldehuela de Liestos	24	Campo de Daroca	609079.1458	4546713.0767	30	38	986
50017	Alfajarín	50017000101 Alfajarín	17	Central	691479.6715	4609610.4418	30	137.6	193
50018	Alfamén	50018000101 Alfamén	21	Campo de Cariñena	646772.5099	4589071.9450	30	102	446
50019	Alforque	50019000101 Alforque	18	Ribera Baja del Ebro	718801.5376	4578505.0112	30	10.6	165
50020	Alhama de Aragón	50020000101 Alhama de Aragón	20	Comunidad de Calatayud	592494.3561	4572102.1459	30	31.1	659
50021	Almochuel	50021000101 Almochuel	22	Campo de Belchite	705212.3624	4572757.3888	30	32	276
50022	Almolda (La)	50022000101 Almolda (La)	10	Los Monegros	732700.8166	4604078.9011	30	131.3	488
50023	Almonacid de la Cuba	50023000101 Almonacid de la Cuba	22	Campo de Belchite	684856.4235	4572440.7113	30	55.2	497
50024	Almonacid de la Sierra	50024000101 Almonacid de la Sierra	16	Valdejalón	640112.4482	4584226.9704	30	54.1	598
50025	Almunia de Doña Godina (La)	50025000101 Almunia de Doña Godina (La)	16	Valdejalón	635707.5451	4592948.9897	30	56.7	366
50026	Alpartir	50026000101 Alpartir	16	Valdejalón	635241.4766	4586863.9880	30	32.5	497
50027	Ambel	50027000101 Ambel	13	Campo de Borja	614836.7972	4627985.1098	30	61.5	587
50028	Anento	50028000101 Anento	24	Campo de Daroca	640028.2287	4547836.0195	30	21.5	921
50029	Aniñón	50029000101 Aniñón	20	Comunidad de Calatayud	608283.4780	4588968.1168	30	52.5	727
50030	Añón de Moncayo	50030000101 Añón de Moncayo	12	Tarazona y el Moncayo	606289.6844	4625984.1480	30	64.2	828
50031	Aranda de Moncayo	50031000101 Aranda de Moncayo	14	Aranda	600643.5547	4603690.1816	30	91.2	908
50032	Arándiga	50032000101 Arándiga	20	Comunidad de Calatayud	625030.5739	4596589.0566	30	50.2	460
50033	Ardisa	50033000101 Ardisa	05	Cinco Villas	684979.4973	4674552.2232	30	27.3	434
50034	Ariza	50034000101 Ariza	20	Comunidad de Calatayud	579004.4212	4573898.2076	30	103.1	749
50035	Artieda	50035000101 Artieda	01	La Jacetania	665471.9505	4716909.2118	30	13.6	645
50036	Asín	50036000101 Asín	05	Cinco Villas	661054.5701	4683122.3598	30	18.5	589
50037	Atea	50037000101 Atea	24	Campo de Daroca	621262.2429	4557576.0271	30	34.7	837
50038	Ateca	50038000101 Ateca	20	Comunidad de Calatayud	600958.3502	4576195.1135	30	84.7	606
50039	Azuara	50039000101 Azuara	22	Campo de Belchite	678311.4177	4569360.7755	30	165.8	565
50040	Badules	50040000101 Badules	24	Campo de Daroca	646531.2656	4555592.9677	30	20.1	918
50041	Bagüés	50041000101 Bagüés	05	Cinco Villas	668646.8730	4712813.1934	30	30.7	828
50042	Balconchán	50042000101 Balconchán	24	Campo de Daroca	629287.2289	4549553.0355	30	19.4	884
50043	Bárboles	50043000101 Bárboles	15	Ribera Alta del Ebro	650762.8728	4619432.9314	30	15.7	258
50044	Bardallur	50044000101 Bardallur	16	Valdejalón	648821.8670	4616281.9230	30	27.3	276
50045	Belchite	50045000101 Belchite	22	Campo de Belchite	688771.4197	4574495.6601	30	273.7	448
50046	Belmonte de Gracián	50046000101 Belmonte de Gracián	20	Comunidad de Calatayud	622425.3588	4574481.0198	30	43.7	649
50047	Berdejo	50047000101 Berdejo	20	Comunidad de Calatayud	587902.5628	4601653.2477	30	19.4	981
50048	Berrueco	50048000101 Berrueco	24	Campo de Daroca	628953.1693	4538848.0942	30	19.5	1,087
50050	Bijuesca	50050000101 Bijuesca	20	Comunidad de Calatayud	590054.5431	4599324.2332	30	57.1	921

Municipality	Capital centre	Comarca	X Coordinate	Y Coordinate	UTM zone	Surface area (km²)	Height (metres)
50051	Biota	05 Cinco Villas	649451.4730	4680581.4725	30	128.8	490
50052	Bisimbre	13 Campo de Borja	629211.9875	4634961.1380	30	11.2	321
50053	Boquiñeni	15 Ribera Alta del Ebro	645253.9490	4634508.9712	30	18.9	225
50054	Bordalba	20 Comunidad de Calatayud	577047.4814	4585462.2697	30	41.6	934
50055	Borja	13 Campo de Borja	621878.9095	4632496.1286	30	107.3	459
50056	Botorrita	17 Central	664230.6040	4596967.8772	30	19.8	393
50057	Brea de Aragón	14 Aranda	616783.5659	4597828.1031	30	13.4	552
50058	Bubierca	20 Comunidad de Calatayud	596007.3556	4574426.1340	30	29.5	645
50059	Bujaraloz	10 Los Monegros	737658.8241	4597971.8854	30	120.9	328
50060	Bulbiente	13 Campo de Borja	616134.8312	4630494.1142	30	25.4	516
50061	Bureta	13 Campo de Borja	625575.9132	4630552.1397	30	11.9	411
50062	Burgo de Ebro (El)	17 Central	688460.6404	4604737.5223	30	24.9	182
50063	Buste (El)	12 Tarazona y el Moncayo	616003.9032	4638030.1032	30	7.6	681
50064	Cabañas de Ebro	15 Ribera Alta del Ebro	652595.8889	4628722.9454	30	8.5	221
50065	Cabolafuente	20 Comunidad de Calatayud	580418.3344	4562721.2034	30	39.2	956
50066	Cadrete	17 Central	670140.6403	4602386.8231	30	11.9	313
50067	Calatayud	20 Comunidad de Calatayud	613369.3818	4578977.0656	30	154.2	536
50068	Calatorao	16 Valdejalón	638077.6169	4598186.9784	30	48.1	357
50069	Calcena	14 Aranda	606838.6135	4612281.1567	30	64.7	823
50070	Calmarza	20 Comunidad de Calatayud	591308.2501	4556834.1612	30	28.1	844
50071	Campillo de Aragón	20 Comunidad de Calatayud	597018.1988	4553406.1298	30	36.9	1,050
50072	Carenas	20 Comunidad de Calatayud	600736.2992	4570187.1015	30	31.2	641
50073	Cariñena	21 Campo de Cariñena	648662.4089	4577820.9528	30	82.5	591
50074	Caspe	19 Bajo Aragón-Caspe / Baix Aragó-Casp	748272.6309	4569232.0367	30	503.2	149
50075	Castejón de Alarba	20 Comunidad de Calatayud	614395.2279	4559995.0440	30	17.6	920
50076	Castejón de las Armas	20 Comunidad de Calatayud	599432.3365	4573879.1160	30	16.2	608
50077	Castejón de Valdejasa	05 Cinco Villas	666072.0490	4649775.6551	30	110.1	522
50078	Castiliscar	05 Cinco Villas	642152.6082	4693034.5707	30	40.7	482
50079	Cervera de la Cañada	20 Comunidad de Calatayud	605652.4563	4587582.1246	30	29.2	693
50080	Cerveruela	24 Campo de Daroca	649572.3206	4564313.9485	30	23.5	815
50081	Cetina	20 Comunidad de Calatayud	586742.3835	4571852.1706	30	78.8	684
50082	Cimballa	20 Comunidad de Calatayud	602871.1643	4550670.0943	30	31.9	906
50083	Cinco Olivas	18 Ribera Baja del Ebro	719895.5605	4579901.9872	30	2.3	162
50084	Clarés de Ribota	20 Comunidad de Calatayud	596963.5256	4598214.1931	30	18.7	938
50085	Codo	22 Campo de Belchite	692509.4173	4578322.5951	30	11.4	342
50086	Codos	20 Comunidad de Calatayud	636109.3584	4572612.9767	30	62.7	751
50087	Contamina	20 Comunidad de Calatayud	590613.3734	4573255.1571	30	14	669
50088	Cosuenda	21 Campo de Cariñena	642237.4190	4580787.9664	30	31.7	618
50089	Cuarte de Huerva	17 Central	672541.6688	4606257.7858	30	8.9	298
50090	Cubel	24 Campo de Daroca	614403.1863	4550395.0637	30	58.6	1,112
50091	Cuerlas (Las)	24 Campo de Daroca	622026.1208	4535163.1136	30	32.6	1,009

Municipality	Capital centre	Comarca	X Coordinate	Y Coordinate	UTM zone	Surface area (km²)	Height (metres)			
50092	Chiprana	50092000101	Chiprana	19	Bajo Aragón-Caspe / Baix Aragó-Casp	740657.6724	4571861.9914	30	39	176
50093	Chodes	50093000101	Chodes	16	Valdejalón	626884.5508	4593927.0400	30	16	412
50094	Daroca	50094000101	Daroca	24	Campo de Daroca	632922.2510	4552748.0082	30	52	782
50095	Ejea de los Caballeros	50095000301	Ejea de los Caballeros	05	Cinco Villas	653915.2544	4665783.5188	30	609.9	349
50096	Embid de Ariza	50096000201	Embid de Ariza	20	Comunidad de Calatayud	586022.4419	4581552.2068	30	41.3	764
50098	Encinacorba	50098000101	Encinacorba	21	Campo de Cariñena	644310.3572	4571850.9669	30	36.7	766
50099	Épila	50099000101	Épila	16	Valdejalón	643183.7618	4606939.9426	30	194.3	333
50100	Erla	50100000101	Erla	05	Cinco Villas	669579.3445	4664829.4009	30	19	426
50101	Escatrón	50101000101	Escatrón	18	Ribera Baja del Ebro	724048.6133	4574703.9214	30	94.6	145
50102	Fabara	50102000101	Fabara	19	Bajo Aragón-Caspe / Baix Aragó-Casp	262367.7673	4562454.9696	31	101.6	244
50104	Farlete	50104000101	Farlete	10	Los Monegros	707638.7567	4617515.1996	30	104.1	417
50105	Fayón	50105000101	Fayón	19	Bajo Aragón-Caspe / Baix Aragó-Casp	276434.8363	4568982.7665	31	67.2	192
50106	Fayos (Los)	50106000101	Fayos (Los)	12	Tarazona y el Moncayo	600985.6984	4637167.1756	30	3.9	558
50107	Figueruelas	50107000101	Figueruelas	15	Ribera Alta del Ebro	651863.8850	4625582.9482	30	17	249
50108	Fombuena	50108000101	Fombuena	24	Campo de Daroca	651682.2721	4556385.9401	30	26.4	1,022
50109	Frago (El)	50109000101	Frago (El)	05	Cinco Villas	670585.5968	4682117.2833	30	33.8	632
50110	Frasno (El)	50110000201	Frasno (El)	20	Comunidad de Calatayud	625818.4711	4585803.0277	30	48.6	688
50111	Fréscano	50111000101	Fréscano	13	Campo de Borja	628659.0112	4636984.1300	30	18.4	301
50113	Fuendejalón	50113000101	Fuendejalón	13	Campo de Borja	627016.8481	4624342.1276	30	75.8	469
50114	Fuendetodos	50114000101	Fuendetodos	22	Campo de Belchite	670731.4618	4578776.8483	30	62.2	752
50115	Fuentes de Ebro	50115000101	Fuentes de Ebro	17	Central	697750.5444	4598405.3840	30	141.7	192
50116	Fuentes de Jiloca	50116000101	Fuentes de Jiloca	20	Comunidad de Calatayud	622687.2885	4565200.0119	30	27.4	705
50117	Gallocanta	50117000101	Gallocanta	24	Campo de Daroca	625356.1625	4539458.0943	30	29.7	1,010
50118	Gallur	50118000101	Gallur	15	Ribera Alta del Ebro	639564.9891	4636722.0190	30	41.7	251
50119	Gelsa	50119000101	Gelsa	18	Ribera Baja del Ebro	712144.4363	4587006.1927	30	72	154
50120	Godojos	50120000101	Godojos	20	Comunidad de Calatayud	595119.3220	4569331.1285	30	16.8	787
50121	Gotor	50121000101	Gotor	14	Aranda	612648.5664	4600293.1279	30	15.5	606
50122	Grisel	50122000101	Grisel	12	Tarazona y el Moncayo	605610.7264	4636248.1549	30	14.5	621
50123	Grisén	50123000101	Grisén	15	Ribera Alta del Ebro	652771.8712	4622922.9370	30	4.8	245
50124	Herrera de los Navarros	50124000101	Herrera de los Navarros	24	Campo de Daroca	660748.3561	4563907.8790	30	105	811
50125	Ibdes	50125000101	Ibdes	20	Comunidad de Calatayud	597697.2676	4563696.1119	30	56.3	746
50126	Illueca	50126000101	Illueca	14	Aranda	614303.5679	4599499.1193	30	24.9	605
50128	Isuerre	50128000101	Isuerre	05	Cinco Villas	659765.8267	4705808.3261	30	20.1	652
50129	Jaraba	50129000101	Jaraba	20	Comunidad de Calatayud	593677.2649	4560382.1385	30	42.8	766
50130	Jarque de Moncayo	50130000101	Jarque de Moncayo	14	Aranda	610364.5641	4601332.1391	30	43	628
50131	Jaulín	50131000101	Jaulín	17	Central	667775.5445	4590896.8650	30	46.1	510
50132	Joyosa (La)	50132000101	Joyosa (La)	15	Ribera Alta del Ebro	660240.8256	4623239.8986	30	6.5	220
50133	Lagata	50133000101	Lagata	22	Campo de Belchite	683912.4046	4567793.7268	30	23.7	520
50134	Langa del Castillo	50134000101	Langa del Castillo	24	Campo de Daroca	634276.3055	4563623.9750	30	50.1	884
50135	Layana	50135000101	Layana	05	Cinco Villas	644697.5119	4684249.5202	30	3.7	492
50136	Lécera	50136000101	Lécera	22	Campo de Belchite	692112.3726	4563993.6481	30	109.2	531

Municipality	Capital centre	Comarca	X Coordinate	Y Coordinate	UTM zone	Surface area (km²)	Height (metres)	
50137	Leciñena	50137000101 Leciñena	10 Los Monegros	698522.8978	4630257.3288	30	178.6	416
50138	Lechón	50138000101 Lechón	24 Campo de Daroca	644129.2348	4549730.9951	30	17.5	983
50139	Letux	50139000101 Letux	22 Campo de Belchite	683985.4115	4569394.7243	30	30.1	514
50140	Litago	50140000101 Litago	12 Tarazona y el Moncayo	603674.6771	4629913.1647	30	15.3	780
50141	Lituénigo	50141000101 Lituénigo	12 Tarazona y el Moncayo	602890.6821	4632284.1691	30	11.4	756
50142	Lobera de Onsella	50142000101 Lobera de Onsella	05 Cinco Villas	662611.8061	4704820.2852	30	32.2	667
50143	Longares	50143000101 Longares	21 Campo de Cariñena	653045.4871	4585199.9312	30	46	530
50144	Longás	50144000101 Longás	05 Cinco Villas	669721.7848	4705170.2111	30	49.2	738
50146	Lucena de Jalón	50146000201 Lucena de Jalón	16 Valdejalón	640527.6746	4601671.9621	30	10.3	333
50147	Luceni	50147000201 Luceni	15 Ribera Alta del Ebro	646356.9353	4632374.9759	30	27.1	233
50148	Luesia	50148000101 Luesia	05 Cinco Villas	662767.6770	4692736.3106	30	126.8	806
50149	Luesma	50149000101 Luesma	24 Campo de Daroca	655422.2971	4558931.9133	30	29.4	940
50150	Lumpiaque	50150000101 Lumpiaque	16 Valdejalón	641611.7976	4610210.9587	30	29.5	308
50151	Luna	50151000201 Luna	05 Cinco Villas	670970.4451	4670623.3369	30	308.9	468
50152	Maella	50152000101 Maella	19 Bajo Aragón-Caspe / Baix Aragó-Casp	260115.6864	4556235.9716	31	174.9	301
50153	Magallón	50153000101 Magallón	13 Campo de Borja	627840.9512	4632500.1486	30	78.6	410
50154	Mainar	50154000101 Mainar	24 Campo de Daroca	642373.2971	4561488.9705	30	34	868
50155	Malanquilla	50155000101 Malanquilla	20 Comunidad de Calatayud	593834.5537	4602541.2150	30	36.6	1,051
50156	Maleján	50156000101 Maleján	13 Campo de Borja	620484.8866	4631596.1245	30	0.1	466
50157	Malón	50157000101 Malón	12 Tarazona y el Moncayo	610215.9106	4645331.0895	30	5.7	426
50159	Maluenda	50159000101 Maluenda	20 Comunidad de Calatayud	615884.3095	4571693.0406	30	40.1	605
50160	Mallén	50160000101 Mallén	13 Campo de Borja	631184.0505	4639941.0954	30	37.4	286
50161	Manchones	50161000101 Manchones	24 Campo de Daroca	628685.2615	4556561.0047	30	26.8	728
50162	Mara	50162000101 Mara	20 Comunidad de Calatayud	624089.3410	4571896.0098	30	21.1	689
50163	María de Huerva	50163000101 María de Huerva	17 Central	667069.6289	4600311.8530	30	108.1	342
50164	Mediana de Aragón	50164000101 Mediana de Aragón	17 Central	691592.5411	4593109.5297	30	90.6	290
50165	Mequinenza	50165000101 Mequinenza	11 Bajo Cinca / Baix Cinca	274436.8719	4583818.7563	31	307.4	78
50166	Mesones de Isuela	50166000101 Mesones de Isuela	14 Aranda	621897.6037	4601006.0850	30	48.5	519
50167	Mezalocha	50167000201 Mezalocha	21 Campo de Cariñena	660163.5219	4587824.9056	30	60.6	488
50168	Mianos	50168000101 Mianos	01 La Jacetania	667790.9249	4716598.1832	30	14.8	684
50169	Miedes de Aragón	50169000101 Miedes de Aragón	20 Comunidad de Calatayud	626369.3206	4568430.9993	30	55.4	768
50170	Monegrillo	50170000101 Monegrillo	10 Los Monegros	715227.7362	4612882.1019	30	183.2	432
50171	Moneva	50171000101 Moneva	22 Campo de Belchite	681755.3422	4555305.7602	30	61.4	656
50172	Monreal de Ariza	50172000201 Monreal de Ariza	20 Comunidad de Calatayud	574930.4020	4571441.2279	30	62.1	760
50173	Monterde	50173000201 Monterde	20 Comunidad de Calatayud	606155.2084	4558883.0701	30	55.9	798
50174	Montón	50174000101 Montón	20 Comunidad de Calatayud	624482.2810	4562761.0075	30	17.6	694
50175	Morata de Jalón	50175000201 Morata de Jalón	16 Valdejalón	627234.5369	4592500.0350	30	45.9	412
50176	Morata de Jiloca	50176000101 Morata de Jiloca	20 Comunidad de Calatayud	618396.2858	4567252.0281	30	23.1	623
50177	Morés	50177000101 Morés	20 Comunidad de Calatayud	619869.5318	4592312.0731	30	21.5	452
50178	Moros	50178000101 Moros	20 Comunidad de Calatayud	598077.4228	4583668.1500	30	53.5	734
50179	Moyuela	50179000101 Moyuela	22 Campo de Belchite	674393.3234	4555090.8028	30	42.8	737

Municipality	Capital centre	Comarca	X Coordinate	Y Coordinate	UTM zone	Surface area (km²)	Height (metres)	
50180	Mozota	50180000101 Mozota	17 Central	661173.5826	4594179.8954	30	8.7	398
50181	Muel	50181000201 Muel	21 Campo de Cariñena	659930.5652	4592329.9021	30	79.2	428
50182	Muela (La)	50182000201 Muela (La)	16 Valdejalón	656991.7088	4604798.8969	30	143.5	600
50183	Munébrega	50183000101 Munébrega	20 Comunidad de Calatayud	608432.2574	4567659.0643	30	41	746
50184	Murero	50184000101 Murero	24 Campo de Daroca	627376.2623	4557499.0058	30	18.2	711
50185	Murillo de Gállego	50185000301 Murillo de Gállego	06 Hoya de Huesca / Plana de Uesca	685263.6006	4689546.2029	30	54.7	537
50186	Navardún	50186000301 Navardún	05 Cinco Villas	652307.8689	4708381.4268	30	24.5	494
50187	Nigüella	50187000101 Nigüella	20 Comunidad de Calatayud	623048.5926	4599218.0743	30	30.4	481
50188	Nombrevilla	50188000101 Nombrevilla	24 Campo de Daroca	637803.2499	4551928.0035	30	17.6	907
50189	Nonaspe	50189000101 Nonaspe	19 Bajo Aragón-Caspe / Baix Aragón-Casp	269123.8147	4565678.8832	31	111.4	176
50190	Novallas	50190000101 Novallas	12 Tarazona y el Moncayo	608367.8621	4644710.1105	30	11.4	424
50191	Novillas	50191000101 Novillas	13 Campo de Borja	633147.0699	4643766.9882	30	25.3	238
50192	Nuévalos	50192000301 Nuévalos	20 Comunidad de Calatayud	601514.2457	4563096.0918	30	41.8	701
50193	Nuez de Ebro	50193000101 Nuez de Ebro	17 Central	693103.6438	4607070.4193	30	8.2	179
50194	Olvés	50194000101 Olvés	20 Comunidad de Calatayud	613388.2578	4566264.0450	30	20.2	803
50195	Orcajo	50195000101 Orcajo	24 Campo de Daroca	626802.2350	4552072.0288	30	28.4	928
50196	Orera	50196000101 Orera	20 Comunidad de Calatayud	627254.3557	4573026.9999	30	19.8	738
50197	Orés	50197000101 Orés	05 Cinco Villas	664935.5895	4682705.3253	30	54.5	648
50198	Oseja	50198000101 Oseja	14 Aranda	608332.5810	4605697.1517	30	12.5	826
50199	Osera de Ebro	50199000201 Osera de Ebro	17 Central	701826.5542	4600905.3036	30	24.6	174
50200	Paniza	50200000101 Paniza	21 Campo de Cariñena	649726.3691	4571896.9518	30	47.3	700
50201	Paracuellos de Jiloca	50201000101 Paracuellos de Jiloca	20 Comunidad de Calatayud	613864.3310	4574463.0533	30	32	576
50202	Paracuellos de la Ribera	50202000101 Paracuellos de la Ribera	20 Comunidad de Calatayud	620154.4810	4586710.0564	30	15	485
50203	Pastriz	50203000201 Pastriz	17 Central	684673.6874	4609817.5763	30	16.5	186
50204	Pedrola	50204000101 Pedrola	15 Ribera Alta del Ebro	648270.9116	4628060.9679	30	113.7	235
50205	Pedrosas (Las)	50205000101 Pedrosas (Las)	05 Cinco Villas	675764.2284	4656185.4247	30	18.3	473
50206	Perdiguera	50206000101 Perdiguera	10 Los Monegros	696997.8390	4625129.3492	30	109.8	471
50207	Piedratajada	50207000201 Piedratajada	05 Cinco Villas	681381.3953	4665440.2768	30	22.7	423
50208	Pina de Ebro	50208000101 Pina de Ebro	18 Ribera Baja del Ebro	705948.4962	4595769.2679	30	309.2	162
50209	Pinseque	50209000101 Pinseque	15 Ribera Alta del Ebro	657935.8353	4622243.9120	30	16.1	233
50210	Pintanos (Los)	50210000201 Undués-Pintano	05 Cinco Villas	662447.8839	4710435.2777	30	79.6	803
50211	Plasencia de Jalón	50211000101 Plasencia de Jalón	16 Valdejalón	647341.8731	4615887.9245	30	34.8	272
50212	Pleitas	50212000101 Pleitas	15 Ribera Alta del Ebro	649511.8782	4619280.9352	30	2.1	258
50213	Plenas	50213000101 Plenas	22 Campo de Belchite	670903.2965	4553104.8211	30	37.9	810
50214	Pomer	50214000101 Pomer	14 Aranda	596547.5851	4610217.2033	30	33.1	1,103
50215	Pozuel de Ariza	50215000101 Pozuel de Ariza	20 Comunidad de Calatayud	570633.4298	4578202.2834	30	22.6	775
50216	Pozuelo de Aragón	50216000101 Pozuelo de Aragón	13 Campo de Borja	631016.8680	4624879.1174	30	32.1	411
50217	Pradilla de Ebro	50217000101 Pradilla de Ebro	15 Ribera Alta del Ebro	644153.9600	4635739.9723	30	25.4	225
50218	Puebla de Albortón	50218000101 Puebla de Albortón	22 Campo de Belchite	679336.4987	4583703.7590	30	76.3	484
50219	Puebla de Alfindén (La)	50219000101 Puebla de Alfindén (La)	17 Central	687342.6968	4611316.5207	30	17	198
50220	Puendeluna	50220000101 Puendeluna	05 Cinco Villas	685279.4489	4669198.2293	30	9.9	401

Municipality	Capital centre	Comarca	X Coordinate	Y Coordinate	UTM zone	Surface area (km²)	Height (metres)	
50221	Purujosa	50221000101 Purujosa	14 Aranda	602962.6136	4615222.1720	30	35.4	974
50222	Quinto	50222000101 Quinto	18 Ribera Baja del Ebro	709072.4363	4588822.2468	30	118.3	183
50223	Remolinos	50223000101 Remolinos	15 Ribera Alta del Ebro	651504.9088	4633406.9403	30	18.5	227
50224	Retascón	50224000101 Retascón	24 Campo de Daroca	635855.2693	4556042.9883	30	25.2	881
50225	Ricla	50225000101 Ricla	16 Valdejalón	633044.5796	4596033.0081	30	90.7	382
50227	Romanos	50227000101 Romanos	24 Campo de Daroca	644814.2574	4554001.9776	30	19.5	948
50228	Rueda de Jalón	50228000101 Rueda de Jalón	16 Valdejalón	643702.8102	4610478.9409	30	107.4	304
50229	Ruesca	50229000101 Ruesca	20 Comunidad de Calatayud	627096.3416	4571287.9982	30	11.6	770
50230	Sádaba	50230000201 Sádaba	05 Cinco Villas	642439.4918	4682443.5382	30	129.5	443
50231	Salillas de Jalón	50231000101 Salillas de Jalón	16 Valdejalón	639834.6901	4602958.9679	30	2.5	329
50232	Salvatierra de Esca	50232000201 Salvatierra de Esca	01 La Jacetania	663461.0955	4725953.1767	30	81.2	587
50233	Samper del Salz	50233000101 Samper del Salz	22 Campo de Belchite	682090.4032	4567009.7439	30	11.5	548
50234	San Martín de la Virgen de Moncayo	50234000101 San Martín de la Virgen de Moncayo	12 Tarazona y el Moncayo	600296.6691	4632523.1809	30	5.4	821
50235	San Mateo de Gállego	50235000101 San Mateo de Gállego	17 Central	685329.9242	4633539.4986	30	71.6	279
50236	Santa Cruz de Grío	50236000201 Santa Cruz de Grío	16 Valdejalón	631234.4239	4581018.9971	30	19.5	651
50237	Santa Cruz de Moncayo	50237000101 Santa Cruz de Moncayo	12 Tarazona y el Moncayo	603104.7103	4637469.1673	30	4	630
50238	Santa Eulalia de Gállego	50238000101 Santa Eulalia de Gállego	06 Hoya de Huesca / Plana de Uesca	684647.5715	4684115.2136	30	29.6	514
50239	Santed	50239000101 Santed	24 Campo de Daroca	625423.1862	4543403.0751	30	17.8	1,056
50240	Sástago	50240000201 Sástago	18 Ribera Baja del Ebro	721478.5886	4577825.9452	30	301	151
50241	Saviñán	50241000101 Saviñán	20 Comunidad de Calatayud	619842.5040	4588897.0638	30	15.5	459
50242	Sediles	50242000101 Sediles	20 Comunidad de Calatayud	622963.3953	4578251.0241	30	11.7	742
50243	Sestrica	50243000101 Sestrica	14 Aranda	617294.5404	4593778.0898	30	40.9	573
50244	Sierra de Luna	50244000101 Sierra de Luna	05 Cinco Villas	672919.2329	4657286.4475	30	43.4	462
50245	Sigüés	50245000301 Sigüés	01 La Jacetania	662950.0425	4721702.2163	30	101.8	520
50246	Sisamón	50246000101 Sisamón	20 Comunidad de Calatayud	583574.2896	4558249.2033	30	41.6	1,052
50247	Sobradriel	50247000101 Sobradriel	15 Ribera Alta del Ebro	663399.8115	4622729.8682	30	12.1	214
50248	Sos del Rey Católico	50248000501 Sos del Rey Católico	05 Cinco Villas	646647.8133	4706538.4970	30	216.6	639
50249	Tabuenca	50249000101 Tabuenca	13 Campo de Borja	621153.7424	4617157.1142	30	85.7	771
50250	Talamantes	50250000101 Talamantes	13 Campo de Borja	609974.6885	4620834.1322	30	46.9	923
50251	Tarazona	50251000101 Tarazona	12 Tarazona y el Moncayo	605738.7559	4639753.1494	30	244	483
50252	Tauste	50252000301 Tauste	05 Cinco Villas	644535.9903	4642517.8819	30	405.2	264
50253	Terrer	50253000201 Terrer	20 Comunidad de Calatayud	607354.3345	4575853.0831	30	33.8	563
50254	Tierga	50254000101 Tierga	14 Aranda	616145.6202	4607025.1250	30	66.1	632
50255	Tobed	50255000101 Tobed	20 Comunidad de Calatayud	633813.3939	4577572.9849	30	32.4	656
50256	Torralba de los Frailes	50256000101 Torralba de los Frailes	24 Campo de Daroca	612491.1408	4543663.0833	30	59.2	1,094
50257	Torralba de Ribota	50257000101 Torralba de Ribota	20 Comunidad de Calatayud	610061.4506	4585840.0994	30	32.5	648
50258	Torralbilla	50258000101 Torralbilla	24 Campo de Daroca	639425.3070	4563516.9712	30	25.9	881
50259	Torrehermosa	50259000101 Torrehermosa	20 Comunidad de Calatayud	573021.3465	4565608.2477	30	21.1	848
50260	Torrelapaja	50260000201 Torrelapaja	20 Comunidad de Calatayud	587384.5766	4603844.2509	30	15.7	990
50261	Torrellas	50261000101 Torrellas	12 Tarazona y el Moncayo	602025.7176	4638968.1690	30	2.5	567
50262	Torres de Berrellén	50262000201 Torres de Berrellén	15 Ribera Alta del Ebro	660901.8300	4624738.8928	30	53.8	218

Municipality	Capital centre	Comarca	X Coordinate	Y Coordinate	UTM zone	Surface area (km²)	Height (metres)	
50263	Torrijo de la Cañada	50263000101 Torrijo de la Cañada	20 Comunidad de Calatayud	593801.4894	4591941.1977	30	74.6	790
50264	Tosos	50264000101 Tosos	21 Campo de Cariñena	661225.4331	4575505.8952	30	68.6	587
50265	Trasmoz	50265000101 Trasmoz	12 Tarazona y el Moncayo	605937.7037	4631322.1530	30	18.3	744
50266	Trasobares	50266000101 Trasobares	14 Aranda	613243.6355	4610957.1344	30	71.8	647
50267	Uncastillo	50267000101 Uncastillo	05 Cinco Villas	653930.6356	4691616.4210	30	230.9	619
50268	Undués de Lerda	50268000101 Undués de Lerda	05 Cinco Villas	650289.9629	4714154.4208	30	43	637
50269	Urrea de Jalón	50269000101 Urrea de Jalón	16 Valdejalón	646930.8680	4614292.9165	30	25.6	286
50270	Urriés	50270000101 Urriés	05 Cinco Villas	653686.8863	4709126.4096	30	37.3	553
50271	Used	50271000101 Used	24 Campo de Daroca	621145.1879	4545783.0707	30	85.3	1,038
50272	Utebo	50272000101 Utebo	17 Central	666836.7859	4620084.8328	30	17.7	211
50273	Valdehorna	50273000101 Valdehorna	24 Campo de Daroca	632491.2268	4548014.0368	30	7.9	875
50274	Val de San Martín	50274000101 Val de San Martín	24 Campo de Daroca	630535.2149	4546283.0510	30	25.7	983
50275	Valmadrid	50275000101 Valmadrid	22 Campo de Belchite	676801.5437	4590259.7754	30	50.6	523
50276	Valpalmas	50276000101 Valpalmas	05 Cinco Villas	677291.4451	4669634.2876	30	39.8	492
50277	Valtorres	50277000101 Valtorres	20 Comunidad de Calatayud	605421.3047	4572745.0849	30	3.3	684
50278	Veilla de Ebro	50278000101 Veilla de Ebro	18 Ribera Baja del Ebro	714320.4573	4583401.1390	30	59.8	153
50279	Veilla de Jiloca	50279000101 Veilla de Jiloca	20 Comunidad de Calatayud	616889.2988	4570138.0345	30	10.4	596
50280	Vera de Moncayo	50280000101 Vera de Moncayo	12 Tarazona y el Moncayo	609024.7409	4631240.1345	30	27.7	633
50281	Vierlas	50281000101 Vierlas	12 Tarazona y el Moncayo	609426.8501	4642481.1126	30	2.7	456
50282	Vilueña (La)	50282000101 Vilueña (La)	20 Comunidad de Calatayud	606800.2745	4569862.0732	30	8.6	703
50283	Villadoz	50283000101 Villadoz	24 Campo de Daroca	643695.2803	4558222.9709	30	17.2	892
50284	Villafeliche	50284000101 Villafeliche	20 Comunidad de Calatayud	625035.2759	4561487.0073	30	22.5	719
50285	Villafranca de Ebro	50285000101 Villafranca de Ebro	17 Central	695882.6141	4604974.3768	30	63.6	175
50286	Villalba de Perejil	50286000101 Villalba de Perejil	20 Comunidad de Calatayud	621431.3714	4576138.0261	30	13.3	630
50287	Villalengua	50287000101 Villalengua	20 Comunidad de Calatayud	596859.4561	4587749.1692	30	40.2	779
50288	Villanueva de Gállego	50288000301 Villanueva de Gállego	17 Central	681099.8393	4626351.5965	30	76	246
50289	Villanueva de Jiloca	50289000101 Villanueva de Jiloca	24 Campo de Daroca	635064.2317	4548434.0287	30	7.3	768
50290	Villanueva de Huerva	50290000101 Villanueva de Huerva	21 Campo de Cariñena	664412.4645	4579838.8856	30	78.4	533
50291	Villar de los Navarros	50291000101 Villar de los Navarros	24 Campo de Daroca	664212.3206	4558214.8536	30	49.5	803
50292	Villarreal de Huerva	50292000101 Villarreal de Huerva	24 Campo de Daroca	643629.2968	4561343.9684	30	27.1	865
50293	Villarroya de la Sierra	50293000101 Villarroya de la Sierra	20 Comunidad de Calatayud	601527.4776	4590890.1536	30	91.6	738
50294	Villarroya del Campo	50294000101 Villarroya del Campo	24 Campo de Daroca	640667.2693	4556000.9828	30	16.9	935
50295	Vistabella	50295000101 Vistabella	21 Campo de Cariñena	654800.3388	4564780.9196	30	21.8	761
50296	Zaida (La)	50296000101 Zaida (La)	18 Ribera Baja del Ebro	715288.4722	4578486.1053	30	17.3	154
50297	Zaragoza	50297001701 Zaragoza	17 Central	676578.7253	4613806.7086	30	973.8	208
50298	Zuera	50298001001 Zuera	17 Central	683678.9724	4637608.4975	30	332.2	278
50901	Biel	50901000101 Biel	05 Cinco Villas	669850.6967	4694871.2441	30	130.7	755
50902	Marracos	50902000101 Marracos	05 Cinco Villas	683894.3555	4662263.2754	30	16.9	413
50903	Villamayor de Gállego	50903000101 Villamayor de Gállego	17 Central	685554.7516	4617115.5419	30	89.4	232

Note: UTM ETRS89 coordinates.

Source: Instituto Aragonés de Estadística with data from Instituto Geográfico de Aragón 2015.

Annex: MUNICIPALITIES**List of Aragon municipalities' UTM coordinates, surface area and capital centre height, sorted by *comarcas*.**

<i>Comarca</i>	Municipality	X Coordinate	Y Coordinate	UTM zone	Surface area (km ²)	Height (metres)
01 La Jacetania	22006 Aísa	695009.654	4727987.961	30	81.0	1,041
	22028 Ansó	677669.974	4735856.924	30	201.5	858
	22032 Aragüés del Puerto	690760.733	4730850.936	30	64.4	971
	22044 Bailo	679810.744	4708741.124	30	164.4	708
	22068 Borau	697714.609	4725760.981	30	41.7	1,002
	22076 Canal de Berdún	675687.864	4718996.083	30	133.3	692
	22078 Canfranc	702665.602	4732303.964	30	71.6	1,037
	22086 Castiello de Jaca	700884.584	4722822.999	30	17.3	914
	22106 Fago	674786.999	4733521.966	30	50.4	897
	22130 Jaca	701121.584	4716058.021	30	406.3	818
	22131 Jasa	691239.719	4729479.944	30	8.9	936
	22208 Santa Cilia	687716.705	4714639.042	30	28.1	643
	22209 Santa Cruz de la Serós	691043.656	4710430.065	30	27.0	788
	22250 Villanúa	702322.585	4728096.982	30	58.2	950
	22901 Valle de Hecho	684149.859	4734278.915	30	234.4	828
	22902 Puente la Reina de Jaca	681619	4714186	30	48.1	691
	50035 Artieda	665471.951	4716909.212	30	13.6	645
	50168 Mianos	667790.925	4716598.183	30	14.8	684
	50232 Salvatierra de Esca	663461.096	4725953.177	30	81.2	587
	50245 Sigüés	662950.043	4721702.216	30	101.8	520
02 Alto Gállego	22059 Biescas	719391.625	4723094	30	189.1	860
	22072 Caldearenas	705680.595	4697052.032	30	192.3	642
	22122 Hoz de Jaca	720594.644	4729932.984	30	12.5	1,266
	22170 Panticosa	722393.672	4733758.972	30	95.9	1,186
	22199 Sabiñánigo	716529.587	4710737.977	30	586.8	797
	22204 Sallent de Gállego	718305.649	4739030.959	30	162.1	1,304
	22252 Yebra de Basa	723311.606	4707331.918	30	90.9	877
	22253 Yésero	725460.676	4722169.974	30	30.2	1,125
	03 Sobrarbe	22002 Abizanda	268806.622	4680542.496	31	44.8
22051 Bârcabo		258099.601	4680841.634	31	87.9	715
22057 Bielsa		271963.939	4724010.606	31	202.4	1,024
22066 Boltaña		258802.89	4703465.687	31	139.5	643
22069 Broto		736146.838	4720876.903	30	128.0	903
22107 Fanlo		744580.998	4719275.809	30	187.1	1,336
22109 Fiscal		736631.781	4708846.855	30	170.1	766
22113 Fueva (La)		275423.796	4694500.368	31	218.8	636
22114 Gistaín		281229.776	4718816.421	31	75.9	1,413
22133 Labuerda		264364.926	4703728.585	31	17.8	572
22144 Laspuña		266149.969	4709549.593	31	45.3	708
22168 Palo		272779.746	4689344.406	31	14.4	727
22182 Plan		281422.771	4717821.411	31	93.4	1,126
22189 Puértolas		264557.991	4714600.663	31	99.9	1,173
22190 Pueyo de Araguás (El)		266561.922	4702673.537	31	61.8	699
22207 San Juan de Plan		282105.755	4718407.406	31	55.5	1,118
22227 Tella-Sin		271942.944	4718450.561	31	89.5	809
22230 Torla-Ordessa		736922.865	4723536.901	30	185.2	1,020
22907 Aínsa-Sobrarbe		264652.893	4700053.559	31	284.8	586
04 Ribagorza		22035 Arén	312014.185	4681046.29	31	119.3
	22053 Benabarre	291798.223	4664724.484	31	157.1	774
	22054 Benasque	296874.337	4719920.234	31	233.2	1,140
	22062 Bisaurri	295187.387	4707888.238	31	63.2	1,111
	22067 Bonansa	308149.091	4699868.218	31	37.3	1,259
	22074 Campo	285815.612	4698578.297	31	22.9	691
	22080 Capella	285019.372	4674925.453	31	60.7	523
	22084 Castejón de Sos	294074.42	4709786.247	31	31.6	923
	22087 Castigaleu	300129.204	4675287.342	31	26.5	839

Comarca	Municipality	X Coordinate	Y Coordinate	UTM zone	Surface area (km²)	Height (metres)
	22095 Chía	291731.489	4710835.268	31	26.1	1,223
	22105 Estopiñán del Castillo	296485.193	4652248.464	31	88.7	718
	22111 Foradada del Toscar	281989.706	4698689.319	31	106.2	978
	22117 Graus	279882.423	4674040.479	31	299.8	542
	22129 Isábena	296250.302	4685116.313	31	118.5	907
	22142 Lascuarre	294907.254	4674727.384	31	31.9	648
	22143 Laspaúles	302591.187	4704873.203	31	81.7	1,432
	22155 Monesma y Cajigar	303287.19	4677332.317	31	62.6	1,063
	22157 Montanuy	310479.014	4704067.177	31	174.2	1,213
	22177 Perarrúa	281538.53	4682895.373	31	30.1	516
	22187 Puebla de Castro (La)	275841.403	4669437.556	31	29.4	646
	22188 Puente de Montañana	309393.124	4669044.291	31	48.6	537
	22200 Sahún	292043.483	4717001.28	31	73.4	1,128
	22212 Santaliestra y San Quílez	282927.563	4687047.341	31	23.3	564
	22214 Secastilla	274212.477	4673531.51	31	47.4	611
	22215 Seira	289030.558	4705976.281	31	69.4	819
	22221 Sesué	292504.468	4714032.266	31	5.3	997
	22223 Sopeira	314349.166	4687333.303	31	44.1	710
	22229 Tolva	298696.171	4665349.393	31	59.0	690
	22233 Torre la Ribera	296321.337	4694042.269	31	32.1	1,078
	22243 Valle de Bardají	291489.478	4701150.266	31	45.5	1,002
	22244 Valle de Lierp	292292.432	4694976.277	31	32.8	1,016
	22246 Beranuy	301986.224	4693321.261	31	63.8	999
	22247 Viacamp y Litera	302811.146	4666814.345	31	107.7	948
	22249 Villanova	291650.493	4713729.274	31	7.0	984
05 Cinco Villas	50033 Ardisa	684979.497	4674552.223	30	27.3	434
	50036 Asín	661054.57	4683122.36	30	18.5	589
	50041 Bagüés	668646.873	4712813.193	30	30.7	828
	50051 Biota	649451.473	4680581.473	30	128.8	490
	50077 Castejón de Valdejasa	666072.049	4649775.655	30	110.1	522
	50078 Castiliscar	642152.608	4693034.571	30	40.7	482
	50095 Ejea de los Caballeros	653915.254	4665783.519	30	609.9	349
	50100 Eria	669579.345	4664829.401	30	19.0	426
	50109 Frago (El)	670585.597	4682117.283	30	33.8	632
	50128 Isuerre	659765.827	4705808.326	30	20.1	652
	50135 Layana	644697.512	4684249.52	30	3.7	492
	50142 Lobera de Onsella	662611.806	4704820.285	30	32.2	667
	50144 Longás	669721.785	4705170.211	30	49.2	738
	50148 Luesia	662767.677	4692736.311	30	126.8	806
	50151 Luna	670970.445	4670623.337	30	308.9	468
	50186 Navardún	652307.869	4708381.427	30	24.5	494
	50197 Orés	664935.59	4682705.325	30	54.5	648
	50205 Pedrosas (Las)	675764.228	4656185.425	30	18.3	473
	50207 Piedratajada	681381.395	4665440.277	30	22.7	423
	50210 Pintanos (Los)	662447.884	4710435.278	30	79.6	803
	50220 Puendeluna	685279.449	4669198.229	30	9.9	401
	50230 Sádaba	642439.492	4682443.538	30	129.5	443
	50244 Sierra de Luna	672919.233	4657286.448	30	43.4	462
	50248 Sos del Rey Católico	646647.813	4706538.497	30	216.6	639
	50252 Tauste	644535.99	4642517.882	30	405.2	264
	50267 Uncastillo	653930.636	4691616.421	30	230.9	619
	50268 Undués de Lerda	650289.963	4714154.421	30	43.0	637
	50270 Urriés	653686.886	4709126.41	30	37.3	553
	50276 Valpalmas	677291.445	4669634.288	30	39.8	492
	50901 Biel	669850.697	4694871.244	30	130.7	755
	50902 Marracos	683894.356	4662263.275	30	16.9	413
Hoya de Huesca / Plana de Uesca	22004 Agüero	681646.625	4691543.205	30	94.2	695
	22011 Albero Alto	720392.314	4658772.979	30	19.3	442
	22014 Alcalá de Gurrea	691374.333	4659844.227	30	71.4	471
	22015 Alcalá del Obispo	723915.356	4661939.928	30	47.8	521
	22019 Alerre	709577.515	4670969.062	30	8.9	504
	22021 Almudévar	700208.27	4657535.206	30	201.5	426

Comarca	Municipality	X Coordinate	Y Coordinate	UTM zone	Surface area (km²)	Height (metres)
	22027 Angüés	735340.42	4666059.815	30	56.5	544
	22029 Antillón	734680.337	4657733.849	30	22.4	514
	22036 Argavieso	725165.329	4659309.928	30	9.7	481
	22037 Arguis	711058.596	4687877.991	30	62.8	1,038
	22039 Ayerbe	690546.573	4683216.19	30	63.9	583
	22047 Banastás	710525.533	4672950.045	30	4.7	532
	22063 Biscarrués	685509.522	4677591.218	30	30.2	472
	22064 Blecua y Torres	732765.354	4659920.858	30	36.2	467
	22081 Casbas de Huesca	736337.465	4671035.787	30	132.7	559
	22096 Chimillas	710557.521	4671860.047	30	10.0	520
	22119 Gurrea de Gállego	685338.216	4653603.338	30	192.0	341
	22125 Huesca	714162.456	4668641.011	30	161.0	483
	22126 Ibiaca	730703.458	4671456.833	30	14.9	639
	22127 Igríes	711953.562	4676670.016	30	19.2	596
	22149 Loarre	695624.602	4687357.155	30	74.4	779
	22150 Loporzano	721073.461	4671185.921	30	169.3	583
	22151 Loscorrales	694348.578	4680719.169	30	40.2	615
	22156 Monflorite-Lascasas	718599.376	4663621.974	30	29.2	435
	22162 Novalés	724652.299	4656889.944	30	20.1	455
	22163 Nueno	711140.595	4682485.008	30	147.2	727
	22173 Peñas de Riglos (Las)	687301.602	4691082.193	30	217.9	739
	22178 Pertusa	737898.309	4653992.831	30	29.4	377
	22181 Piracés	722253.255	4653785.984	30	25.2	451
	22195 Quicena	718075.452	4669599.959	30	9.7	474
	22203 Salillas	729844.268	4652778.912	30	28.3	425
	22220 Sesa	728129.264	4652998.927	30	30.8	458
	22222 Siétamo	724841.413	4667036.899	30	49.0	558
	22228 Tierz	718726.429	4667873.956	30	6.5	466
	22239 Tramaced	723994.217	4650237.98	30	15.4	419
	22248 Vicién	711722.316	4659215.082	30	13.8	395
	22904 Sotonera (La)	701885.62	4681621.115	30	165.5	672
	22905 Lupiñén-Ortilla	699810.537	4672110.146	30	110.1	470
	50185 Murillo de Gállego	685263.601	4689546.203	30	54.7	537
	50238 Santa Eulalia de Gállego	684647.572	4684115.214	30	29.6	514
07 Somontano de Barbastro	22001 Abiego	742146.452	4667404.753	30	38.2	536
	22003 Adahuesca	747252.49	4670309.685	30	52.5	616
	22024 Alquézar	254498.501	4673189.705	31	32.4	657
	22041 Azara	745619.409	4661713.739	30	14.5	432
	22042 Azlor	744448.433	4664548.744	30	15.9	491
	22048 Barbastro	261815.355	4657849.693	31	107.6	343
	22050 Barbuñales	741102.347	4656732.793	30	18.7	469
	22055 Berbegal	748382.283	4649796.726	30	49.0	519
	22058 Bierge	740973.485	4671903.741	30	145.0	595
	22082 Castejón del Puente	264782.249	4649521.697	31	25.4	370
	22088 Castillazuelo	257138.404	4661541.72	31	15.3	367
	22090 Colungo	257446.512	4673102.672	31	40.6	606
	22102 Estada	271134.346	4661504.641	31	15.9	397
	22103 Estadilla	271922.322	4659844.651	31	50.4	454
	22115 Grado (El)	270596.458	4670325.569	31	63.8	472
	22128 Ilche	256014.285	4649202.737	31	63.7	322
	22135 Laluega	744566.332	4654438.761	30	36.5	481
	22139 Laperdiguera	744671.316	4652972.763	30	11.3	460
	22141 Lascellas-Ponzano	741927.396	4661291.775	30	27.3	529
	22160 Naval	264741.549	4675095.579	31	47.3	625
	22164 Olvena	273483.372	4665319.609	31	15.9	528
	22174 Peralta de Alcofea	743217.236	4646392.799	30	116.1	399
	22176 Peraltilla	746832.398	4660302.73	30	16.2	428
	22186 Pozán de Vero	254535.42	4663117.743	31	14.8	423
	22201 Salas Altas	258082.455	4666946.695	31	20.7	613
	22202 Salas Bajas	258876.436	4664988.694	31	12.9	462
	22235 Torres de Alcanadre	739382.271	4650203.828	30	17.6	392
	22906 Santa María de Dulcis	253344.45	4666915.75	31	27.2	436
	22908 Hoz y Costeán	263407.473	4669080.632	31	57.5	719

Comarca	Municipality	X Coordinate	Y Coordinate	UTM zone	Surface area (km²)	Height (metres)
08 Cinca Medio	22007 Albalate de Cinca	262525.941	4622771.778	31	44.2	189
	22017 Alcolea de Cinca	260333.946	4622509.796	31	83.2	186
	22020 Alfántega	263108.072	4634699.736	31	8.8	248
	22022 Almunia de San Juan	271581.185	4646304.677	31	35.7	348
	22060 Binaced	267560.051	4634323.7	31	78.5	277
	22110 Fonz	272910.264	4654676.667	31	51.9	480
	22158 Monzón	267331.167	4643624.694	31	155.0	278
	22193 Pueyo de Santa Cruz	264020.11	4637927.721	31	9.3	254
	22903 San Miguel del Cinca	261745.111	4637240.74	31	106.5	236
09 La Litera / La Llitera	22009 Albelda	289281.193	4637940.558	31	51.9	360
	22016 Alcampell	287003.201	4642513.556	31	58.0	499
	22025 Altorricón	285193.113	4631198.484	31	32.4	263
	22040 Azanuy-Alins	277244.211	4650357.657	31	51.2	449
	22043 Baells	289473.213	4647726.542	31	39.8	612
	22045 Baldellou	296536.196	4643609.515	31	30.4	459
	22061 Binéfar	275325.084	4636996.629	31	25.1	283
	22075 Camporrells	294588.203	4648149.49	31	26.7	620
	22089 Castillonroy	293731.2	4639946.562	31	37.6	457
	22099 Esplús	273581.006	4630982.646	31	73.0	277
	22175 Peralta de Calasanz	282698.23	4655332.622	31	114.9	738
	22205 San Esteban de Litera	278203.151	4642561.625	31	71.9	460
	22225 Tamarite de Litera	286063.18	4638614.541	31	110.6	371
	22909 Vencillón	275865.918	4620612.68	31	10.4	195
10 Los Monegros	22008 Albalatillo	736954.972	4624492.903	30	9.1	261
	22012 Albero Bajo	716835.27	4655846.035	30	22.2	408
	22013 Alberuela de Tubo	731068.165	4643335.933	30	20.8	352
	22018 Alcubierre	711550.94	4631468.17	30	115.3	460
	22023 Almuniente	714656.145	4647462.1	30	37.6	344
	22049 Barbués	713776.188	4650761.097	30	19.6	360
	22079 Capdesaso	733711.094	4636314.926	30	17.7	312
	22083 Castejón de Monegros	729969.838	4610954.933	30	165.3	467
	22085 Castelflorite	747445.047	4632224.825	30	34.8	312
	22116 Grañén	718041.148	4646649.063	30	124.0	337
	22124 Huerto	734966.211	4646118.885	30	86.7	368
	22136 Lalueza	727856.07	4635887.985	30	88.2	287
	22137 Lanaja	722002.96	4627928.055	30	183.7	369
	22172 Peñalba	747107.782	4598549.903	30	156.7	254
	22184 Poleñino	723276.082	4638916.028	30	33.0	294
	22197 Robres	710739.011	4638039.173	30	64.2	399
	22206 Sangarrén	712668.247	4654896.092	30	32.2	378
	22213 Sariñena	736176.033	4630444.912	30	275.6	282
	22217 Sena	745967.935	4622386.84	30	104.7	222
	22218 Senés de Alcubierre	708308.055	4642539.193	30	20.5	390
	22226 Tardienta	703860.144	4650417.216	30	90.6	382
	22232 Torralba de Aragón	706316.084	4645554.208	30	40.4	399
	22236 Torres de Barbués	712810.152	4648528.118	30	13.9	354
	22242 Valfarta	739090.842	4604620.87	30	33.2	367
	22251 Villanueva de Sigüenza	748873.925	4622559.821	30	146.4	231
	50022 Almolda (La)	732700.817	4604078.901	30	131.3	488
	50059 Bujaraloz	737658.824	4597971.885	30	120.9	328
	50104 Farlete	707638.757	4617515.2	30	104.1	417
	50137 Leciñena	698522.898	4630257.329	30	178.6	416
	50170 Monegrillo	715227.736	4612882.102	30	183.2	432
	50206 Perdiguera	696997.839	4625129.349	30	109.8	471
	11 Bajo Cinca / Baix Cinca	22046 Ballobar	265982.868	4611620.81	31	127.7
22052 Belver de Cinca		265175.909	4619134.77	31	82.6	196
22077 Candasnos		254950.805	4598800.989	31	122.4	283
22094 Chalamera		263715.892	4616558.795	31	11.5	195
22112 Fraga		278803.968	4600123.714	31	437.6	125
22165 Ontiñena		257701.914	4617918.83	31	137.0	212
22167 Oso de Cinca		266161.892	4616422.773	31	27.7	165
22234 Torrente de Cinca		277456.929	4594677.728	31	56.8	108

Comarca	Municipality	X Coordinate	Y Coordinate	UTM zone	Surface area (km²)	Height (metres)
	22245 Velilla de Cinca	271734.893	4607518.776	31	16.5	129
	22254 Zaidín	271949.905	4609465.753	31	92.6	156
	50165 Mequinenza	274436.872	4583818.756	31	307.4	78
12 Tarazona y el Moncayo	50014 Alcalá de Moncayo	608266.709	4626867.136	30	13.8	763
	50030 Añón de Moncayo	606289.684	4625984.148	30	64.2	828
	50063 Buste (El)	616003.903	4638030.103	30	7.6	681
	50106 Fayos (Los)	600985.698	4637167.176	30	3.9	558
	50122 Grisel	605610.726	4636248.155	30	14.5	621
	50140 Litago	603674.677	4629913.165	30	15.3	780
	50141 Lituénigo	602890.682	4632284.169	30	11.4	756
	50157 Malón	610215.911	4645331.09	30	5.7	426
	50190 Novallas	608367.862	4644710.111	30	11.4	424
	50234 San Martín de la Virgen de Moncayo	600296.669	4632523.181	30	5.4	821
	50237 Santa Cruz de Moncayo	603104.71	4637469.167	30	4.0	630
	50251 Tarazona	605738.756	4639753.149	30	244.0	483
	50261 Torrellas	602025.718	4638968.169	30	2.5	567
	50265 Trasmoz	605937.704	4631322.153	30	18.3	744
	50280 Vera de Moncayo	609024.741	4631240.135	30	27.7	633
	50281 Vierlas	609426.85	4642481.113	30	2.7	456
13 Campo de Borja	50003 Agón	628505.984	4634921.138	30	18.5	322
	50006 Ainzón	622984.897	4630485.133	30	40.5	432
	50010 Alberite de San Juan	626952.927	4630973.144	30	11.2	378
	50011 Albeta	624530	4631680	30	2.7	412
	50027 Ambel	614836.797	4627985.11	30	61.5	587
	50052 Bisimbre	629211.988	4634961.138	30	11.2	321
	50055 Borja	621878.91	4632496.129	30	107.3	459
	50060 Bulbiente	616134.831	4630494.114	30	25.4	516
	50061 Bureta	625575.913	4630552.14	30	11.9	411
	50111 Fréscano	628659.011	4636984.13	30	18.4	301
	50113 Fuendejalón	627016.848	4624342.128	30	75.8	469
	50153 Magallón	627840.951	4632500.149	30	78.6	410
	50156 Maleján	620484.887	4631596.125	30	0.1	466
	50160 Mallén	631184.051	4639941.095	30	37.4	286
	50191 Novillas	633147.07	4643766.988	30	25.3	238
	50216 Pozuelo de Aragón	631016.868	4624879.117	30	32.1	411
	50249 Tabuenca	621153.742	4617157.114	30	85.7	771
	50250 Talamantes	609974.689	4620834.132	30	46.9	923
14 Aranda	50031 Aranda de Moncayo	600643.555	4603690.182	30	91.2	908
	50057 Brea de Aragón	616783.566	4597828.103	30	13.4	552
	50069 Calcena	606838.614	4612281.157	30	64.7	823
	50121 Gotor	612648.566	4600293.128	30	15.5	606
	50126 Illueca	614303.568	4599499.119	30	24.9	605
	50130 Jarque de Moncayo	610364.564	4601332.139	30	43.0	628
	50166 Mesones de Isuela	621897.604	4601006.085	30	48.5	519
	50198 Oseja	608332.581	4605697.152	30	12.5	826
	50214 Pomer	596547.585	4610217.203	30	33.1	1,103
	50221 Purujosa	602962.614	4615222.172	30	35.4	974
	50243 Sestrica	617294.54	4593778.09	30	40.9	573
	50254 Tierga	616145.62	4607025.125	30	66.1	632
	50266 Trasobares	613243.636	4610957.134	30	71.8	647
15 Ribera Alta del Ebro	50008 Alagón	656080.859	4625977.931	30	24.2	235
	50013 Alcalá de Ebro	649971.91	4630876.955	30	9.9	225
	50043 Bárboles	650762.873	4619432.931	30	15.7	258
	50053 Boquiñeni	645253.949	4634508.971	30	18.9	225
	50064 Cabañas de Ebro	652595.889	4628722.945	30	8.5	221
	50107 Figueruelas	651863.885	4625582.948	30	17.0	249
	50118 Gallur	639564.989	4636722.019	30	41.7	251
	50123 Grisén	652771.871	4622922.937	30	4.8	245
	50132 Joyosa (La)	660240.826	4623239.899	30	6.5	220
	50147 Luceni	646356.935	4632374.976	30	27.1	233
	50204 Pedrola	648270.912	4628060.968	30	113.7	235
	50209 Pinseque	657935.835	4622243.912	30	16.1	233

Comarca	Municipality	X Coordinate	Y Coordinate	UTM zone	Surface area (km²)	Height (metres)
	50212 Pleitas	649511.878	4619280.935	30	2.1	258
	50217 Pradilla de Ebro	644153.96	4635739.972	30	25.4	225
	50223 Remolinos	651504.909	4633406.94	30	18.5	227
	50247 Sobradiel	663399.812	4622729.868	30	12.1	214
	50262 Torres de Berrellén	660901.83	4624738.893	30	53.8	218
16 Valdejalón	50024 Almonacid de la Sierra	640112.448	4584226.97	30	54.1	598
	50025 Almunia de Doña Godina (La)	635707.545	4592948.99	30	56.7	366
	50026 Alpartir	635241.477	4586863.988	30	32.5	497
	50044 Bardallur	648821.867	4616281.923	30	27.3	276
	50068 Calatorao	638077.617	4598186.978	30	48.1	357
	50093 Chodes	626884.551	4593927.04	30	16.0	412
	50099 Épila	643183.762	4606939.943	30	194.3	333
	50146 Lucena de Jalón	640527.675	4601671.962	30	10.3	333
	50150 Lumpiaque	641611.798	4610210.959	30	29.5	308
	50175 Morata de Jalón	627234.537	4592500.035	30	45.9	412
	50182 Muela (La)	656991.709	4604798.897	30	143.5	600
	50211 Plasencia de Jalón	647341.873	4615887.925	30	34.8	272
	50225 Ricla	633044.58	4596033.008	30	90.7	382
	50228 Rueda de Jalón	643702.81	4610478.941	30	107.4	304
	50231 Salillas de Jalón	639834.69	4602958.968	30	2.5	329
	50236 Santa Cruz de Grío	631234.424	4581018.997	30	19.5	651
	50269 Urrea de Jalón	646930.868	4614292.917	30	25.6	286
17 Central	50017 Alfajarín	691479.672	4609610.442	30	137.6	193
	50056 Botorrita	664230.604	4596967.877	30	19.8	393
	50062 Burgo de Ebro (El)	688460.64	4604737.522	30	24.9	182
	50066 Cadrete	670140.64	4602386.823	30	11.9	313
	50089 Cuarte de Huerva	672541.669	4606257.786	30	8.9	298
	50115 Fuentes de Ebro	697750.544	4598405.384	30	141.7	192
	50131 Jaulín	667775.545	4590896.865	30	46.1	510
	50163 María de Huerva	667069.629	4600311.853	30	108.1	342
	50164 Mediana de Aragón	691592.541	4593109.53	30	90.6	290
	50180 Mozota	661173.583	4594179.895	30	8.7	398
	50193 Nuez de Ebro	693103.644	4607070.419	30	8.2	179
	50199 Osera de Ebro	701826.554	4600905.304	30	24.6	174
	50203 Pastriz	684673.687	4609817.576	30	16.5	186
	50219 Puebla de Alfindén (La)	687342.697	4611316.521	30	17.0	198
	50235 San Mateo de Gállego	685329.924	4633539.499	30	71.6	279
	50272 Utebo	666836.786	4620084.833	30	17.7	211
	50285 Villafranca de Ebro	695882.614	4604974.377	30	63.6	175
	50288 Villanueva de Gállego	681099.839	4626351.597	30	76.0	246
	50297 Zaragoza	676578.725	4613806.709	30	973.8	208
	50298 Zuera	683678.972	4637608.498	30	332.2	278
	50903 Villamayor de Gállego	685554.752	4617115.542	30	89.4	232
18 Ribera Baja del Ebro	50012 Alborge	721025.582	4579314.958	30	4.8	150
	50019 Alforque	718801.538	4578505.011	30	10.6	165
	50083 Cinco Olivas	719895.561	4579901.987	30	2.3	162
	50101 Escatrón	724048.613	4574703.921	30	94.6	145
	50119 Gelsa	712144.436	4587006.193	30	72.0	154
	50208 Pina de Ebro	705948.496	4595769.268	30	309.2	162
	50222 Quinto	709072.436	4588822.247	30	118.3	183
	50240 Sástago	721478.589	4577825.945	30	301.0	151
	50278 Velilla de Ebro	714320.457	4583401.139	30	59.8	153
	50296 Zaida (La)	715288.472	4578486.105	30	17.3	154
Bajo Aragón-Caspe / Baix Aragó-Casp	50074 Caspe	748272.631	4569232.037	30	503.2	149
	50092 Chiprana	740657.672	4571861.991	30	39.0	176
	50102 Fabara	262367.767	4562454.97	31	101.6	244
	50105 Fayón	276434.836	4568982.767	31	67.2	192
	50152 Maella	260115.686	4556235.972	31	174.9	301
	50189 Nonaspe	269123.815	4565678.883	31	111.4	176
20 Comunidad de Calatayud	50001 Abanto	609170.19	4554918.064	30	63.8	929
	50009 Alarba	616293.247	4562397.036	30	19.0	849

Comarca	Municipality	X Coordinate	Y Coordinate	UTM zone	Surface area (km²)	Height (metres)	
	50015	Alconchel de Ariza	573519.313	4561847.255	30	34.9	893
	50020	Alhama de Aragón	592494.356	4572102.146	30	31.1	659
	50029	Aniñón	608283.478	4588968.117	30	52.5	727
	50032	Arándiga	625030.574	4596589.057	30	50.2	460
	50034	Ariza	579004.421	4573898.208	30	103.1	749
	50038	Ateca	600958.35	4576195.114	30	84.7	606
	50046	Belmonte de Gracián	622425.359	4574481.02	30	43.7	649
	50047	Berdejo	587902.563	4601653.248	30	19.4	981
	50050	Bijuesca	590054.543	4599324.233	30	57.1	921
	50054	Bordalba	577047.481	4585462.27	30	41.6	934
	50058	Bubierca	596007.356	4574426.134	30	29.5	645
	50065	Cabolafuente	580418.334	4562721.203	30	39.2	956
	50067	Calatayud	613369.382	4578977.066	30	154.2	536
	50070	Calmarza	591308.25	4556834.161	30	28.1	844
	50071	Campillo de Aragón	597018.199	4553406.13	30	36.9	1,050
	50072	Carenas	600736.299	4570187.102	30	31.2	641
	50075	Castejón de Alarba	614395.228	4559995.044	30	17.6	920
	50076	Castejón de las Armas	599432.337	4573879.116	30	16.2	608
	50079	Cervera de la Cañada	605652.456	4587582.125	30	29.2	693
	50081	Cetina	586742.384	4571852.171	30	78.8	684
	50082	Cimballa	602871.164	4550670.094	30	31.9	906
	50084	Clarés de Ribota	596963.526	4598214.193	30	18.7	938
	50086	Codos	636109.358	4572612.977	30	62.7	751
	50087	Contamina	590613.373	4573255.157	30	14.0	669
	50096	Embid de Ariza	586022.442	4581552.207	30	41.3	764
	50110	Frasno (El)	625818.471	4585803.028	30	48.6	688
	50116	Fuentes de Jiloca	622687.289	4565200.012	30	27.4	705
	50120	Godojos	595119.322	4569331.129	30	16.8	787
	50125	Ibdes	597697.268	4563696.112	30	56.3	746
	50129	Jaraba	593677.265	4560382.139	30	42.8	766
	50155	Malanquilla	593834.554	4602541.215	30	36.6	1,051
	50159	Maluenda	615884.31	4571693.041	30	40.1	605
	50162	Mara	624089.341	4571896.01	30	21.1	689
	50169	Miedes de Aragón	626369.321	4568430.999	30	55.4	768
	50172	Monreal de Ariza	574930.402	4571441.228	30	62.1	760
	50173	Monterde	606155.208	4558883.07	30	55.9	798
	50174	Montón	624482.281	4562761.008	30	17.6	694
	50176	Morata de Jiloca	618396.286	4567252.028	30	23.1	623
	50177	Morés	619869.532	4592312.073	30	21.5	452
	50178	Moros	598077.423	4583668.15	30	53.5	734
	50183	Munébrega	608432.257	4567659.064	30	41.0	746
	50187	Nigüella	623048.593	4599218.074	30	30.4	481
	50192	Nuévalos	601514.246	4563096.092	30	41.8	701
	50194	Olvés	613388.258	4566264.045	30	20.2	803
	50196	Orera	627254.356	4573027	30	19.8	738
	50201	Paracuellos de Jiloca	613864.331	4574463.053	30	32.0	576
	50202	Paracuellos de la Ribera	620154.481	4586710.056	30	15.0	485
	50215	Pozuel de Ariza	570633.43	4578202.283	30	22.6	775
	50229	Ruesca	627096.342	4571287.998	30	11.6	770
	50241	Saviñán	619842.504	4588897.064	30	15.5	459
	50242	Sediles	622963.395	4578251.024	30	11.7	742
	50246	Sisamón	583574.29	4558249.203	30	41.6	1,052
	50253	Terrer	607354.335	4575853.083	30	33.8	563
	50255	Tobed	633813.394	4577572.985	30	32.4	656
	50257	Torraalba de Ribota	610061.451	4585840.099	30	32.5	648
	50259	Torrehermosa	573021.347	4565608.248	30	21.1	848
	50260	Torrelapaja	587384.577	4603844.251	30	15.7	990
	50263	Torrijo de la Cañada	593801.489	4591941.198	30	74.6	790
	50277	Valtorres	605421.305	4572745.085	30	3.3	684
	50279	Velilla de Jiloca	616889.299	4570138.035	30	10.4	596
	50282	Vilueña (La)	606800.275	4569862.073	30	8.6	703
	50284	Villafeliche	625035.276	4561487.007	30	22.5	719
	50286	Villalba de Perejil	621431.371	4576138.026	30	13.3	630

Comarca	Municipality	X Coordinate	Y Coordinate	UTM zone	Surface area (km²)	Height (metres)
	50287 Villalengua	596859.456	4587749.169	30	40.2	779
	50293 Villarroya de la Sierra	601527.478	4590890.154	30	91.6	738
21 Campo de Cariñena	50004 Aguarón	644784.4	4577777.963	30	36.6	650
	50005 Aguilón	663636.428	4573516.878	30	59.5	686
	50007 Aladrén	654497.36	4568056.925	30	21.1	775
	50018 Alfamén	646772.51	4589071.945	30	102.0	446
	50073 Cariñena	648662.409	4577820.953	30	82.5	591
	50088 Cosuenda	642237.419	4580787.966	30	31.7	618
	50098 Encinacorba	644310.357	4571850.967	30	36.7	766
	50143 Longares	653045.487	4585199.931	30	46.0	530
	50167 Mezalocha	660163.522	4587824.906	30	60.6	488
	50181 Muel	659930.565	4592329.902	30	79.2	428
	50200 Paniza	649726.369	4571896.952	30	47.3	700
	50264 Tosos	661225.433	4575505.895	30	68.6	587
	50290 Villanueva de Huerva	664412.465	4579838.886	30	78.4	533
	50295 Vistabella	654800.339	4564780.92	30	21.8	761
22 Campo de Belchite	50021 Almochuel	705212.362	4572757.389	30	32.0	276
	50023 Almonacid de la Cuba	684856.424	4572440.711	30	55.2	497
	50039 Azuara	678311.418	4569360.776	30	165.8	565
	50045 Belchite	688771.42	4574495.66	30	273.7	448
	50085 Codo	692509.417	4578322.595	30	11.4	342
	50114 Fuendetodos	670731.462	4578776.848	30	62.2	752
	50133 Lagata	683912.405	4567793.727	30	23.7	520
	50136 Lécera	692112.373	4563993.648	30	109.2	531
	50139 Letux	683985.412	4569394.724	30	30.1	514
	50171 Moneva	681755.342	4555305.76	30	61.4	656
	50179 Moyuela	674393.323	4555090.803	30	42.8	737
	50213 Plenas	670903.297	4553104.821	30	37.9	810
	50218 Puebla de Albornón	679336.499	4583703.759	30	76.3	484
	50233 Samper del Salz	682090.403	4567009.744	30	11.5	548
	50275 Valmadrid	676801.544	4590259.775	30	50.6	523
23 Bajo Martín	44008 Albalate del Arzobispo	708961.337	4555158.475	30	205.7	343
	44031 Azaila	709888.397	4574191.267	30	81.4	281
	44067 Castelnou	720876.521	4567454.04	30	37.1	201
	44122 Híjar	713821.393	4561405.298	30	165.4	297
	44129 Jatiel	719526.494	4566397.086	30	10.8	209
	44191 Puebla de Híjar (La)	714036.421	4565704.229	30	60.8	260
	44205 Samper de Calanda	718868.453	4563163.159	30	142.8	255
	44237 Urrea de Gaén	712217.372	4559615.357	30	41.1	311
	44265 Vinaceite	702994.351	4571273.448	30	50.1	296
24 Campo de Daroca	50002 Acered	617079.232	4558621.038	30	30.4	835
	50016 Aldehuela de Liestos	609079.146	4546713.077	30	38.0	986
	50028 Anento	640028.229	4547836.02	30	21.5	921
	50037 Atea	621262.243	4557576.027	30	34.7	837
	50040 Badules	646531.266	4555592.968	30	20.1	918
	50042 Balconchán	629287.229	4549553.036	30	19.4	884
	50048 Berrueco	628953.169	4538848.094	30	19.5	1,087
	50080 Cerveruela	649572.321	4564313.949	30	23.5	815
	50090 Cubel	614403.186	4550395.064	30	58.6	1,112
	50091 Cuerlas (Las)	622026.121	4535163.114	30	32.6	1,009
	50094 Daroca	632922.251	4552748.008	30	52.0	782
	50108 Fombuena	651682.272	4556385.94	30	26.4	1,022
	50117 Gallocanta	625356.163	4539458.094	30	29.7	1,010
	50124 Herrera de los Navarros	660748.356	4563907.879	30	105.0	811
	50134 Langa del Castillo	634276.306	4563623.975	30	50.1	884
	50138 Lechón	644129.235	4549730.995	30	17.5	983
	50149 Luesma	655422.297	4558931.913	30	29.4	940
	50154 Mainar	642373.297	4561488.971	30	34.0	868
	50161 Manchones	628685.262	4556561.005	30	26.8	728
	50184 Murero	627376.262	4557499.006	30	18.2	711
	50188 Nombrevilla	637803.25	4551928.004	30	17.6	907
	50195 Orcajo	626802.235	4552072.029	30	28.4	928

Comarca	Municipality	X Coordinate	Y Coordinate	UTM zone	Surface area (km²)	Height (metres)
	50224 Retascón	635855.269	4556042.988	30	25.2	881
	50227 Romanos	644814.257	4554001.978	30	19.5	948
	50239 Santed	625423.186	4543403.075	30	17.8	1,056
	50256 Torralba de los Frailes	612491.141	4543663.083	30	59.2	1,094
	50258 Torralbilla	639425.307	4563516.971	30	25.9	881
	50271 Used	621145.188	4545783.071	30	85.3	1,038
	50273 Valdehorna	632491.227	4548014.037	30	7.9	875
	50274 Val de San Martín	630535.215	4546283.051	30	25.7	983
	50283 Villadoz	643695.28	4558222.971	30	17.2	892
	50289 Villanueva de Jiloca	635064.232	4548434.029	30	7.3	768
	50291 Villar de los Navarros	664212.321	4558214.854	30	49.5	803
	50292 Villarreal de Huerva	643629.297	4561343.968	30	27.1	865
	50294 Villarroya del Campo	640667.269	4556000.983	30	16.9	935
25 Jiloca	44023 Allueva	664668.15	4539007.876	30	18.7	1,200
	44032 Bádenas	657739.234	4550661.904	30	31.3	999
	44033 Bágüena	638132.213	4544486.045	30	25.2	798
	44034 Bañón	652496.032	4522524.985	30	54.3	1,135
	44035 Barrachina	656639.07	4529048.948	30	24.9	1,047
	44036 Bea	655808.187	4544455.93	30	23.4	1,136
	44039 Bello	626405.108	4531347.123	30	52.5	1,004
	44042 Blancas	628043.004	4519204.119	30	73.8	1,048
	44046 Bueña	646371.917	4507840.984	30	40.7	1,212
	44047 Burbáguena	639779.199	4541927.053	30	39.0	816
	44050 Calamocha	643072.128	4531223.077	30	316.6	884
	44056 Caminreal	641159.051	4522103.077	30	44.4	922
	44065 Castejón de Tornos	632230.182	4539665.087	30	30.9	1,082
	44085 Cosa	657220.022	4521999.948	30	54.8	1,185
	44090 Cucalón	649993.229	4549793.962	30	31.9	1,035
	44101 Ferreruela de Huerva	648449.215	4547310.98	30	20.4	1,017
	44102 Fonfría	661073.152	4540067.897	30	20.6	1,246
	44112 Fuentes Claras	641303.08	4524993.088	30	36.9	912
	44132 Lagueruela	651946.195	4545018.96	30	26.3	1,065
	44133 Lanzuela	650623.238	4551261.954	30	14.2	1,011
	44138 Loscos	664238.24	4549611.861	30	71.8	979
	44152 Monforte de Moyuela	666829.223	4546678.85	30	47.7	1,006
	44153 Monreal del Campo	638868.993	4516760.057	30	89.0	943
	44164 Nogueras	662255.286	4555554.867	30	18.8	860
	44168 Odón	620631.051	4526910.141	30	74.2	1,089
	44169 Ojos Negros	626649.923	4510803.101	30	90.9	1,160
	44180 Peracense	629432.851	4500083.059	30	28.7	1,217
	44190 Pozuel del Campo	626138.955	4514468.115	30	27.9	1,127
	44200 Rubielos de la Cérida	650778.974	4514761.983	30	66.9	1,241
	44207 San Martín del Río	635522.226	4547292.035	30	16.6	778
	44208 Santa Cruz de Nogueras	660425.259	4553238.88	30	15.2	895
	44213 Singra	642614.875	4501826.987	30	36.7	1,040
	44219 Tornos	631843.157	4535743.106	30	49.0	1,017
	44220 Torralba de los Sisones	629845.091	4527770.129	30	44.8	1,044
	44222 Torrecilla del Rebollar	662373.076	4530569.901	30	63.4	1,144
	44227 Torre los Negros	660403.035	4524207.924	30	29.2	1,087
	44232 Torrijo del Campo	640170.038	4520759.077	30	44.0	924
	44251 Villafranca del Campo	639638.896	4506183	30	66.5	959
	44252 Villahermosa del Campo	647261.247	4552382.971	30	19.2	955
	44258 Villar del Salz	626804.874	4504594.085	30	38.7	1,221
26 Cuencas Mineras	44011 Alcaine	693104.229	4536156.756	30	57.4	658
	44017 Aliaga	694229.956	4505125.745	30	193.1	1,105
	44024 Anadón	669644.163	4538696.852	30	24.6	1,113
	44043 Blesa	677764.265	4546643.8	30	80.4	775
	44063 Cañizar del Olivar	698626.11	4521068.756	30	22.3	958
	44066 Castel de Cabra	694304.078	4519384.78	30	29.4	1,089
	44084 Cortes de Aragón	682117.207	4538165.803	30	24.4	931
	44093 Cuevas de Almudén	683367.962	4509283.844	30	35.8	1,283
	44099 Escucha	684781.031	4518365.838	30	41.6	1,073

Comarca	Municipality	X Coordinate	Y Coordinate	UTM zone	Surface area (km²)	Height (metres)
	44110 Fuenferrada	667512.058	4526178.883	30	24.5	1,132
	44123 Hinojosa de Jarque	687080.951	4506801.814	30	36.5	1,224
	44124 Hoz de la Vieja (La)	681586.153	4532538.822	30	43.7	934
	44125 Huesa del Común	674927.212	4541919.823	30	61.7	873
	44128 Jarque de la Val	685803.957	4508060.827	30	29.2	1,263
	44131 Josa	687903.212	4536237.783	30	28.2	770
	44142 Maicas	677576.18	4537178.824	30	24.7	954
	44144 Martín del Río	677425.063	4523606.857	30	54.9	913
	44148 Mezquita de Jarque	680055.965	4510010.864	30	31.1	1,256
	44155 Montalbán	685632.07	4522462.83	30	82.0	850
	44161 Muniesa	683907.273	4544811.774	30	129.8	781
	44167 Obón	691767.175	4530791.781	30	68.4	680
	44176 Palomar de Arroyos	689835.034	4516775.809	30	33.6	1,207
	44184 Plou	680391.218	4540057.805	30	17.2	917
	44203 Salcedillo	667849.137	4536441.864	30	16.9	1,192
	44211 Segura de los Baños	672468.134	4534116.85	30	54.1	1,125
	44224 Torre de las Arcas	692362.111	4523729.792	30	37.2	944
	44238 Utrillas	681910.043	4520289.848	30	39.8	948
	44256 Villanueva del Rebollar de la Sierra	667709.074	4528613.878	30	19.0	1,093
	44267 Vivel del Río Martín	673577.076	4526367.863	30	51.2	975
	44268 Zoma (La)	700937.083	4517531.735	30	14.5	1,149
27 Andorra-Sierra de Arcos	44006 Alacón	693669.294	4543901.717	30	47.5	698
	44022 Alloza	707829.239	4538292.64	30	81.6	670
	44025 Andorra	715078.218	4539139.566	30	141.4	716
	44029 Ariño	702420.294	4544882.644	30	81.9	522
	44087 Crivillén	704129.181	4528691.715	30	42.0	770
	44096 Ejulve	706357.077	4516635.693	30	109.5	1,114
	44100 Estercuel	699604.151	4525339.75	30	55.6	834
	44116 Gargallo	703634.139	4523279.728	30	30.1	949
	44172 Oliete	695585.275	4541140.718	30	85.5	543
28 Bajo Aragón	44004 Aguaviva	736364.035	4522830.367	30	42.2	549
	44013 Alcañiz	740959.29	4548408.118	30	472.1	335
	44014 Alcorisa	720656.118	4530001.545	30	121.2	632
	44038 Belmonte de San José	747458.086	4528978.252	30	34.0	656
	44040 Berge	716872.102	4526029.598	30	42.6	718
	44051 Calanda	733070.158	4535626.35	30	112.2	452
	44061 Cañada de Verich (La)	744491.073	4527907.286	30	10.9	735
	44068 Castelserás	740025.206	4540562.223	30	31.5	379
	44077 Cerollera (La)	748285.044	4525158.281	30	33.7	844
	44080 Codoñera (La)	745301.153	4535448.216	30	21.0	500
	44107 Foz-Calanda	730110.14	4533815.398	30	37.9	495
	44118 Ginebrosa (La)	741551.08	4528240.309	30	80.1	696
	44145 Mas de las Matas	732580.048	4523964.404	30	30.0	498
	44146 Mata de los Olmos (La)	708921.153	4526806.677	30	23.7	905
	44173 Olmos (Los)	711839.148	4528138.647	30	44.0	871
	44178 Parras de Castellote (Las)	732649.005	4517438.407	30	42.1	698
	44212 Seno	724629.031	4521330.513	30	17.9	784
	44221 Torrecilla de Alcañiz	744793.182	4538417.189	30	26.8	444
	44230 Torrevelilla	743477.119	4532031.266	30	33.4	606
	44241 Valdealgorfa	749399.225	4541974.095	30	46.9	511
29 Comunidad de Teruel	44001 Ababuj	685626.838	4490942.821	30	54.3	1,372
	44003 Aguatón	649281.893	4503766.972	30	21.6	1,224
	44005 Aguilar del Alfambra	686462.873	4495605.811	30	39.0	1,304
	44007 Alba	639963.856	4497648.998	30	69.5	975
	44016 Alfambra	666514.824	4490223.95	30	122.4	1,049
	44018 Almohaja	632175.836	4496094.038	30	25.6	1,201
	44019 Alobras	637249.801	4448805.177	30	30.7	1,109
	44020 Alpeñés	663184.003	4518211.917	30	28.6	1,225
	44028 Argente	655218.914	4505846.958	30	62.6	1,252
	44053 Camañas	657369.883	4500792.956	30	78.7	1,243
	44055 Camarillas	690004.894	4498024.772	30	50.5	1,313
	44062 Cañada Vellida	676176.956	4508552.885	30	23.3	1,322

Comarca	Municipality	X Coordinate	Y Coordinate	UTM zone	Surface area (km²)	Height (metres)
	44064 Cascante del Río	660501.641	4451222.039	30	32.4	989
	44074 Cedrillas	682049.733	4478368.873	30	73.6	1,350
	44075 Celadas	656836.755	4482025.976	30	100.5	1,117
	44076 Cella	645192.768	4479655.006	30	124.7	1,025
	44082 Corbalán	670946.702	4474468.938	30	82.4	1,262
	44089 Cuba	663452.619	4452920.016	30	48.6	1,089
	44092 Cuervo (El)	642647.796	4445896.127	30	20.8	902
	44094 Cuevas Labradas	665240.742	4479888.957	30	40.8	969
	44097 Escorihuela	671625.833	4490304.935	30	57.0	1,134
	44111 Fuentes Calientes	670751.947	4507416.91	30	25.0	1,210
	44115 Galve	678990.918	4502590.874	30	61.9	1,193
	44130 Jorcas	690261.837	4490411.772	30	26.2	1,343
	44135 Libros	650356.751	4447182.079	30	37.9	771
	44136 Lidón	659429.941	4509020.944	30	40.4	1,210
	44156 Monteagudo del Castillo	685037.756	4480801.845	30	44.4	1,449
	44175 Orrios	670290.863	4494790.934	30	44.2	1,049
	44177 Pancrudo	666382.987	4514178.911	30	100.1	1,233
	44181 Peralejos	666699.769	4483250.952	30	36.1	999
	44182 Perales del Alfambra	668866.896	4499932.93	30	104.2	1,162
	44185 Pobo (El)	681205.802	4486360.869	30	63.6	1,400
	44195 Rillo	669310.962	4509832.91	30	53.3	1,268
	44196 Riodeva	657793.67	4442335.09	30	34.3	977
	44209 Santa Eulalia	642882.832	4491839.995	30	81.0	985
	44216 Teruel	660583.674	4467668.986	30	440.4	915
	44218 Tormón	640123.837	4451537.101	30	29.3	1,054
	44226 Torrelacárcel	643588.855	4497290.986	30	35.5	980
	44228 Torremocha de Jiloca	644121.843	4494608.988	30	33.9	980
	44234 Tramacastiel	649820.762	4450570.06	30	47.3	897
	44239 Valacloche	662476.627	4450637.03	30	15.0	983
	44250 Veguillas de la Sierra	635739.786	4446057.218	30	13.7	1,268
	44261 Villarquemado	646802.797	4486596.991	30	56.4	996
	44263 Villastar	656997.678	4460494.014	30	39.0	861
	44264 Villel	654207.708	4455252.035	30	85.4	824
	44266 Visiedo	660707.92	4505541.943	30	55.5	1,186
30 Maestrazgo	44021 Allepuz	692538.795	4484882.764	30	67.3	1,425
	44044 Bordón	726315.979	4507482.487	30	30.0	826
	44059 Cantavieja	719747.825	4489591.616	30	124.6	1,300
	44060 Cañada de Benatanduz	708659.896	4495112.626	30	34.9	1,427
	44071 Castellote	726086.021	4520047.494	30	235.2	779
	44088 Cuba (La)	728625.885	4496917.524	30	6.5	890
	44106 Fortanete	709883.819	4486779.658	30	168.2	1,352
	44126 Iglesuela del Cid (La)	727262.705	4484672.623	30	40.3	1,224
	44149 Mirambel	724911.895	4496289.542	30	45.5	912
	44150 Miravete de la Sierra	695161.872	4494320.714	30	36.5	1,219
	44151 Molinos	715083.081	4521916.62	30	79.6	855
	44183 Pitarque	703454.954	4502418.659	30	54.3	994
	44236 Tronchón	720005.946	4499951.553	30	57.1	1,094
	44260 Villarluengo	708898.962	4502635.626	30	157.9	1,119
	44262 Villarroya de los Pinares	697374.834	4489197.7	30	66.4	1,337
31 Sierra de Albarracín	44009 Albarracín	631988.769	4474058.075	30	452.7	1,170
	44041 Bezas	642330.78	4465818.043	30	26.3	1,165
	44045 Bronchales	619516.736	4485224.109	30	59.6	1,575
	44052 Calomarde	620871.708	4470057.148	30	28.2	1,314
	44109 Frías de Albarracín	617600.685	4466178.196	30	50.8	1,462
	44117 Gea de Albarracín	640162.776	4474656.033	30	57.5	1,033
	44119 Griegos	609358.663	4475911.208	30	31.8	1,601
	44120 Guadalaviar	608859.646	4471579.232	30	28.1	1,521
	44127 Jabaloyas	635470.803	4455654.161	30	61.7	1,404
	44157 Monterde de Albarracín	627775.77	4484065.066	30	45.2	1,281
	44159 Moscardón	624276.735	4465848.153	30	26.9	1,416
	44163 Noguera de Albarracín	618932.712	4479819.116	30	47.4	1,384
	44174 Orihuela del Tremedal	614315.742	4489730.153	30	71.5	1,455

Comarca	Municipality	X Coordinate	Y Coordinate	UTM zone	Surface area (km²)	Height (metres)
	44189 Pozondón	629556.807	4491224.053	30	67.6	1,409
	44197 Ródenas	625457.84	4499960.086	30	44.3	1,367
	44198 Royuela	626266.743	4470666.116	30	32.5	1,221
	44199 Rubiales	647079.775	4459874.032	30	27.4	1,164
	44204 Saldón	633557.783	4465021.108	30	28.4	1,400
	44215 Terriente	627181.763	4461957.158	30	48.0	1,442
	44217 Toril y Masegoso	628749.786	4456393.178	30	30.7	1,494
	44229 Torres de Albarracín	624516.736	4476188.1	30	28.3	1,229
	44235 Tramacastilla	620939.715	4476538.114	30	24.8	1,260
	44243 Valdecuena	635180.795	4461980.116	30	18.6	1,333
	44249 Vallecillo (El)	622010.76	4454712.219	30	21.6	1,418
	44257 Villar del Cobo	612521.66	4472460.197	30	54.1	1,422
32 Gúdar-Javalambre	44002 Abejuela	680059.333	4419884.192	30	86.7	1,168
	44010 Albentosa	690090.364	4441545.94	30	68.0	960
	44012 Alcalá de la Selva	693535.678	4471504.816	30	105.0	1,403
	44026 Arcos de las Salinas	667018.547	4428614.15	30	113.0	1,075
	44048 Cabra de Mora	686322.609	4465225.881	30	34.3	1,081
	44054 Camarena de la Sierra	666864.585	4445988.008	30	79.5	1,290
	44070 Castellar (El)	685312.662	4470601.87	30	50.3	1,242
	44103 Formiche Alto	678977.623	4465877.914	30	78.2	1,109
	44113 Fuentes de Rubielos	702748.47	4449261.892	30	38.9	957
	44121 Gúdar	693325.75	4479270.782	30	60.8	1,588
	44137 Linares de Mora	706017.635	4466247.792	30	116.3	1,302
	44143 Manzanera	685066.336	4436315.944	30	168.7	993
	44158 Mora de Rubielos	691057.534	4458191.88	30	166.2	1,038
	44160 Mosqueruela	716605.664	4470999.761	30	265.0	1,474
	44165 Noguerales	701019.535	4456712.842	30	99.5	1,141
	44171 Olba	702287.432	4445130.934	30	21.0	653
	44192 Puebla de Valverde (La)	676195.545	4454725.944	30	282.8	1,116
	44193 Puertomingalvo	716014.582	4460238.802	30	103.6	1,451
	44201 Rubielos de Mora	699925.482	4451498.877	30	63.7	930
	44206 San Agustín	696771.323	4436954.961	30	56.6	965
	44210 Sarrión	686116.418	4445688.949	30	140.4	988
	44231 Torrijas	674288.467	4432234.043	30	57.3	1,356
	44240 Valbona	686243.512	4455511.921	30	40.7	948
	44244 Valdelinares	703183.707	4473938.758	30	55.1	1,695
33 Matarraña / Matarranya	44027 Arens de Lledó	270468.529	4541589.76	31	34.3	384
	44037 Beceite	262455.525	4523919.969	31	96.7	580
	44049 Calaceite	263570.562	4544453.878	31	81.3	520
	44086 Cretas	265238.543	4534571.786	31	52.7	567
	44105 Fórnoles	752424.136	4531425.172	30	32.6	706
	44108 Fresneda (La)	253656.45	4535066.025	31	39.5	582
	44114 Fuentespalda	252434.326	4521426.22	31	39.0	713
	44141 Lledó	270837.546	4537326.684	31	15.6	461
	44147 Mazaleón	256624.573	4548321.965	31	86.2	345
	44154 Monroyo	750447.975	4519419.331	30	79.2	857
	44179 Peñarroya de Tastavins	250070.231	4515810.325	31	83.3	742
	44187 Portellada (La)	251917.396	4529849.103	31	21.4	568
	44194 Ráfales	248783.319	4524996.208	31	35.6	624
	44223 Torre de Arcas	747490.919	4515329.369	30	34.3	745
	44225 Torre del Compte	256617.483	4535800.966	31	19.5	498
	44245 Valdeltormo	254667.5	4541390.98	31	16.0	438
	44246 Valderrobres	260330.501	4528875.947	31	124.0	515
	44247 Valjunquera	249689.43	4537763.062	31	41.8	553

Note: UTM ETRS89 coordinates.

Source: Instituto Aragonés de Estadística with data from Instituto Geográfico de Aragón 2015.

ARAGON BASIC DATA IS A PRODUCT FOR THE DISSEMINATION OF PUBLIC STATISTICAL INFORMATION ON A WIDE RANGE OF ISSUES OFFERED THROUGH A SYNTHETIC PERSPECTIVE. IT IS PRESENTED IN A DIDACTIC WAY AS A STATISTICAL JOURNEY THROUGHOUT ARAGON AS IF IT WERE A NUMERICAL TRAVEL GUIDE. THUS, WITH THIS COMPILATION, WE TRY TO SATISFY THE NEED OF KEY STATISTICAL INFORMATION THAT IS ESSENTIAL TO BETTER KNOW OUR AUTONOMOUS COMMUNITY.

THESE BASIC DATA AND ALL KIND OF EXTRA INFORMATION ARE PERMANENTLY UPDATED AND AVAILABLE ON THE *ARAGON STATISTICS INSTITUTE'S* WEBSITE, ACCESSING THROUGH THE DIFFERENT THEME AREAS AS WELL AS OTHER STATISTICAL PRODUCTS:

WWW.ARAGON.ES/IAEST

YOU CAN ALSO FOLLOW US VIA OUR X ACCOUNT:

[@IAEST](https://twitter.com/IAEST)