

ARAGON BASIC DATA

Aragon Statistics Institute

2013

www.aragon.es/iaest

Aragon Basic Data, 2013.

Edited by Gobierno de Aragón

Departamento de Economía y Empleo

Dirección General de Economía

Instituto Aragonés de Estadística (IAEST)

Calle Bernardo Ramazzini, 5 · 50015 Zaragoza (Spain)

Phone: +34 976 713170 · Fax: +34 976 713184

E-mail: iaest@aragon.es · Internet: <http://www.aragon.es/iaest>

Preparation: Instituto Aragonés de Estadística.

Legal deposit: Z-792/92

ISSN: 1136-1883

Reproduction of contents is authorized, except for commercial purposes, provided the bibliographical source is quoted.

| | Page |
|--------------------------------------|------|
| Territory and Infrastructures | |
| Territory | 6 |
| Infrastructures | 15 |
| Population and Households | |
| Population | 20 |
| Households | 27 |
| Housing | 31 |
| Society | |
| Education | 38 |
| Health | 45 |
| Social services | 52 |
| Culture, leisure and sports | 58 |
| Public safety | 62 |
| Economy and Labour market | |
| GDP, income and international trade | 68 |
| Enterprises | 72 |
| Labour market | 74 |
| Consumer prices. CPI | 79 |
| Economic sectors | 80 |
| Trade | 90 |
| Tourism | 91 |
| Transport | 93 |
| Science and technology | |
| R&D | 96 |
| Innovation | 97 |
| ICT | 98 |
| Environment | 100 |
| Institutions | |
| Aragon Institutions | 114 |
| Local entities | 117 |
| Public finance | 118 |
| Elections | 120 |
| Comarcas | 124 |
| Provinces | 148 |
| Aragon in Spain and the EU | 162 |
| Annex: Municipalities | 170 |

TERRITORY AND INFRASTRUCTURES

› TERRITORY

› INFRASTRUCTURES

www.aragon.es/iaest

TERRITORY

Territory

Surface area.

| | Km ² | % of Spain | % of UE-27 |
|--------|-----------------|------------|------------|
| Aragón | 47.719 | 9,4 | 1,1 |
| Spain | 505.988 | | 11,6 |
| UE-27 | 4.364.591 | | |

Source: Aragon Statistics Institute.

Altimetric zones, in metres above sea level.

Unit: km².

| | Aragón | Spain |
|----------------------------|--------|---------|
| Less than 200 metres | 1.527 | 57.615 |
| From 201 to 600 metres | 18.162 | 156.370 |
| From 601 to 1.000 metres | 13.148 | 198.650 |
| From 1.001 to 2.000 metres | 13.929 | 88.766 |
| More than 2.000 metres | 954 | 4.587 |

Source: Instituto Nacional de Estadística.

Altimetric extreme values.

Unit: metres.

| Highest summits | | Lowest landmarks | |
|--------------------|-------|-----------------------|-----|
| Aneto (Huesca) | 3.404 | River Ebro (Zaragoza) | 65 |
| Peñarroya (Teruel) | 2.024 | River Segre (Huesca) | 70 |
| Moncayo (Zaragoza) | 2.313 | River Martín (Teruel) | 140 |

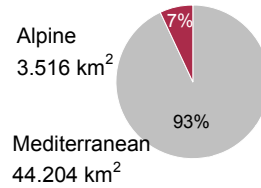
Source: Atlas Nacional de España (1986-2008). Instituto Geográfico Nacional.

Mountain areas.

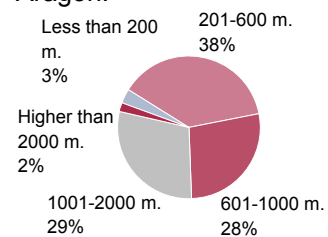
| | Aragón | | | Spain | | |
|---------------------------------|--------|---------------|------------------------|---------|---------------|------------------------|
| | Total | Mountain area | Mountain as % of total | Total | Mountain area | Mountain as % of total |
| Number of municipalities | 731 | 293 | 40,1 | 8.110 | 3.098 | 38,2 |
| Surface area (km ²) | 47.719 | 20.849 | 43,7 | 505.988 | 208.467 | 41,2 |

Source: Aragon Statistics Institute.

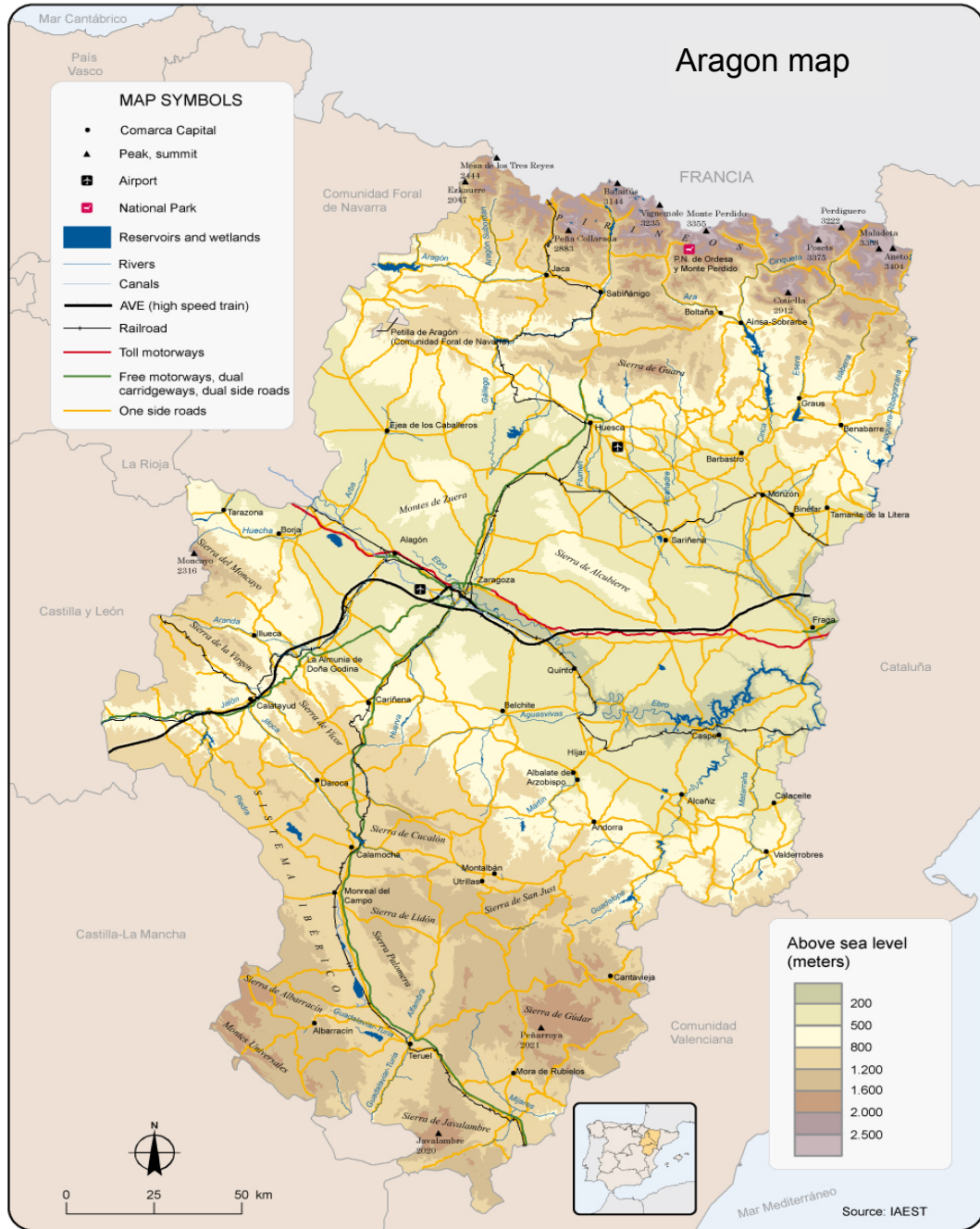
Biogeographical areas. Aragon.



Altimetric zones. Aragon.



TERRITORY

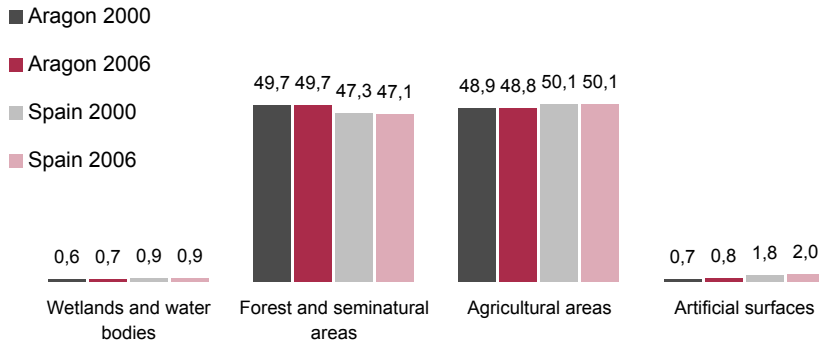


TERRITORY

Land use

Distribution of the main land uses.

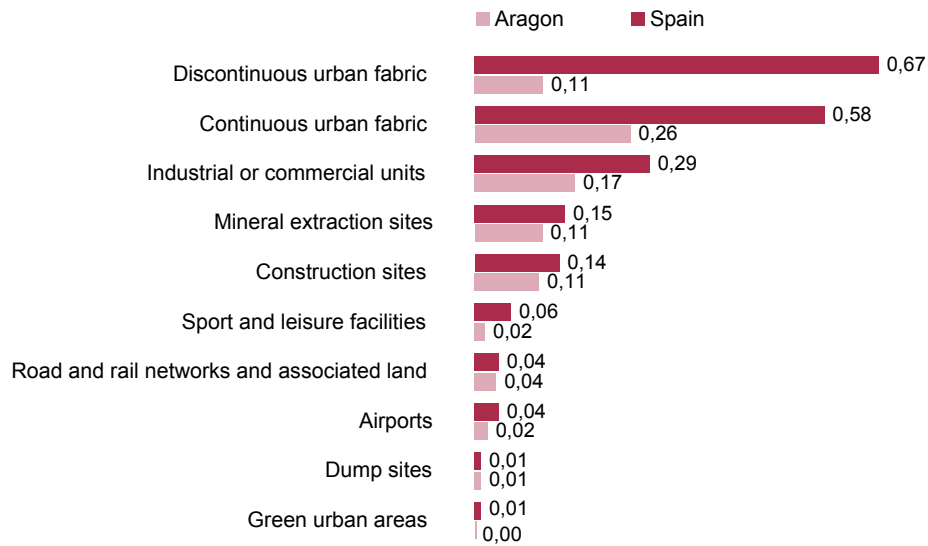
Unit: percentage of total surface area.



Source: Corine Land Cover. Instituto Geográfico Nacional.

Distribution of the artificial surfaces, 2006.

Unit: percentage of total surface area.



Source: Corine Land Cover. Instituto Geográfico Nacional.

TERRITORY

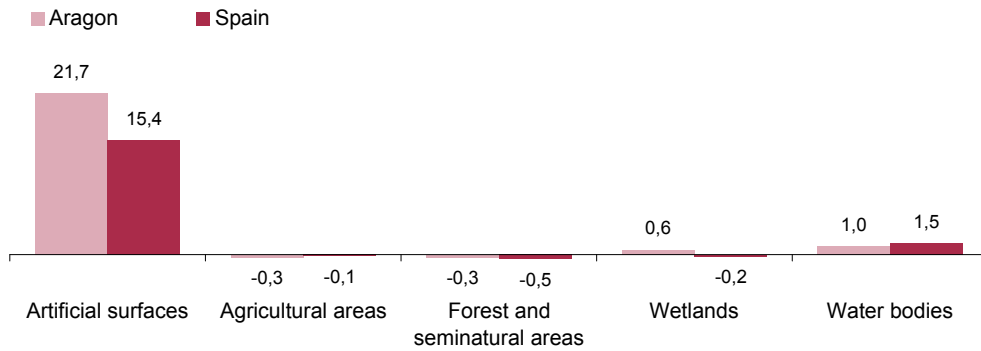


TERRITORY

Land use

Change in land use, 2000-2006.

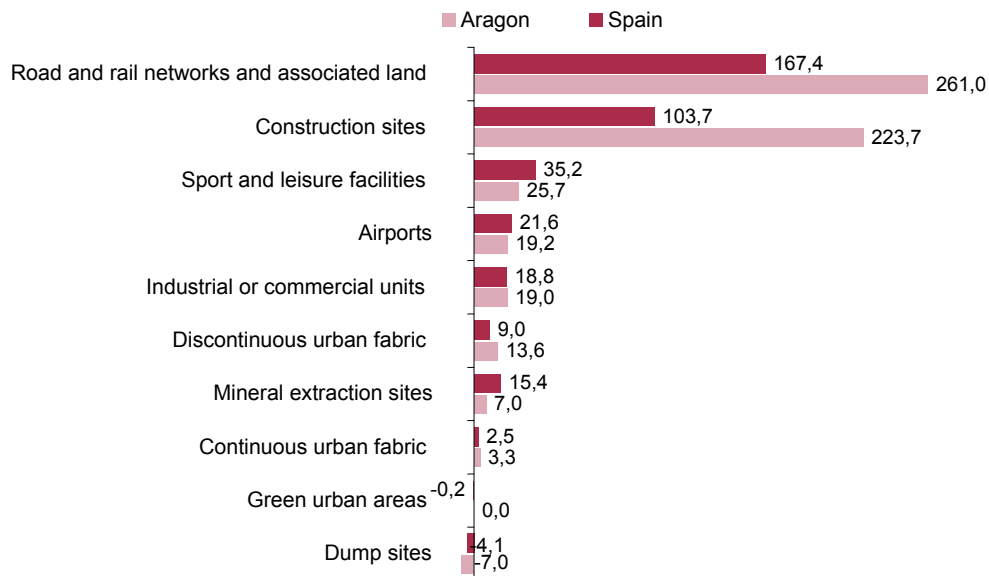
Unit: variation in percentage.



Source: Corine Land Cover. Instituto Geográfico Nacional.

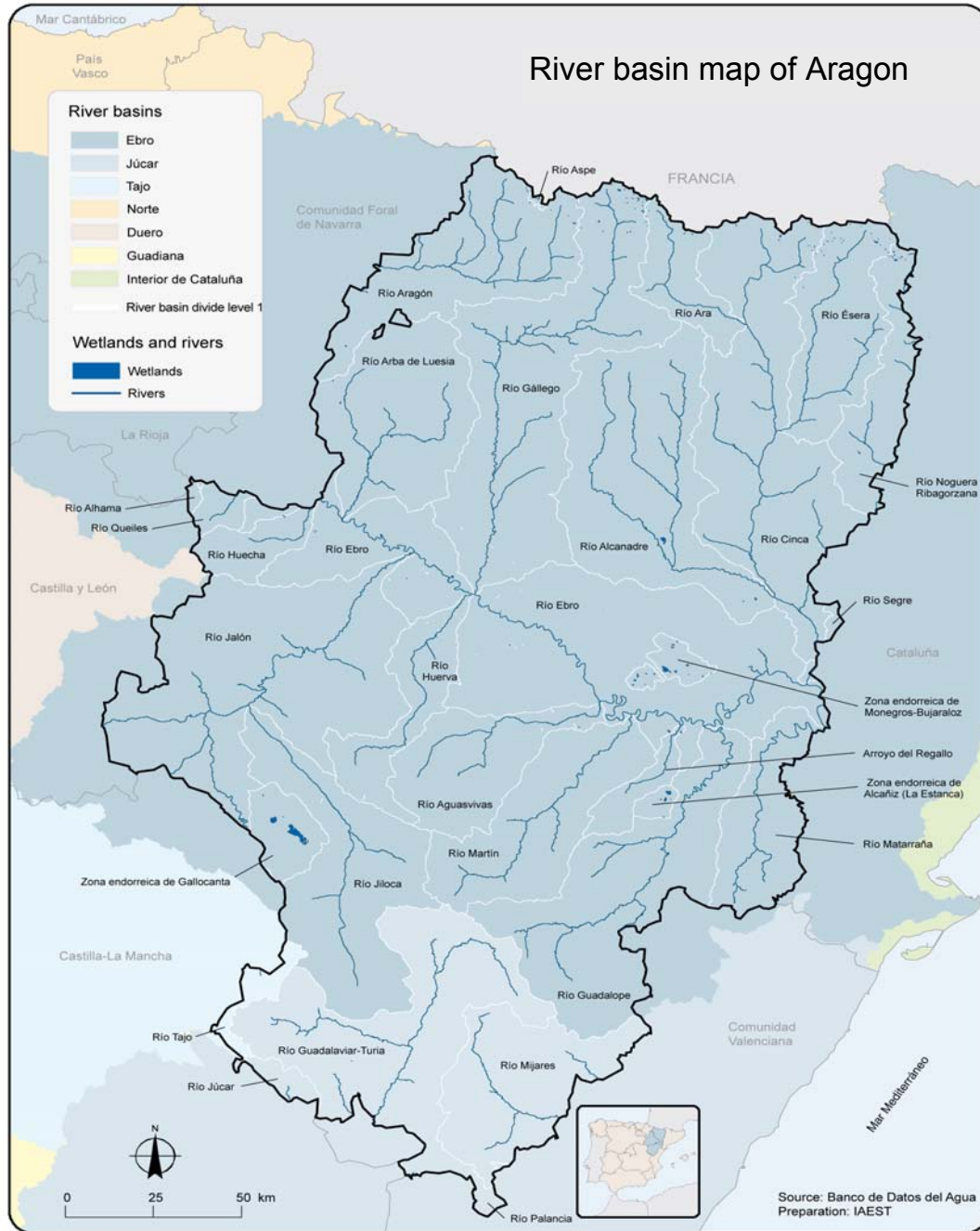
Change in land use: artificial surfaces, 2000-2006.

Unit: variation in percentage.



Source: Corine Land Cover. Instituto Geográfico Nacional.

TERRITORY



TERRITORY

Hydrology and climate network

Main rivers in Aragon.

Total river length in kilometres.

| | | | | | |
|--------------------|-------------------------------------|---------------------|----------------------|------------------------------------|-------|
| Ebro basin | Ebro tributaries | Ebro ⁽¹⁾ | 954,6 | | |
| | | Aguasvivas | 108,9 | Alcanadre | 148,1 |
| | | Arroyo del Regallo | 49,7 | Ara | 67,6 |
| | | Guadalope | 187,8 | Aragón | 205,1 |
| | | Huecha | 50,7 | Arba de Luesia | 106,2 |
| | | Huerva | 138 | Cinca | 190,8 |
| | | Jalón | 234,7 | Ésera | 101,3 |
| | | Jiloca | 128,5 | Gállego | 202,9 |
| | | Martín | 102,7 | Noguera-Ribagorzana ⁽¹⁾ | 133,2 |
| | | Matarraña | 110,2 | Segre ⁽¹⁾ | 271,3 |
| | Queiles ⁽¹⁾ | 42,5 | | | |
| Júcar basin | Mijares ⁽¹⁾ | 184,09 | Tajo basin | Gallo ⁽¹⁾ | 98 |
| | Guadalaviar or Turia ⁽¹⁾ | 336,41 | | | |
| | Alfambra | 110,07 | L'Adour basin | Gave d'Aspe ⁽¹⁾ | 57 |

⁽¹⁾ Rivers that partially flow throughout Aragon territory.

Source: Confederaciones Hidrográficas.

Climate types in Aragon.

| Climate types-Representative observatory | Temperature (°C) | | | Precipitation | | Annual evapotranspiration |
|--|------------------|---------------|---------------|---------------|--------------|---------------------------|
| | Annual average | Absolute min. | Absolute max. | Annual (mm) | Days in year | |
| Steppe dry | | | | | | |
| Caspe | 15,9 | -10,3 | 45,4 | 316,0 | 50 | 1.216,0 |
| Zaragoza-Aeropuerto | 14,6 | -11,3 | 42,3 | 344,9 | 60 | 1.200,7 |
| Continental mediterranean | | | | | | |
| Ejea de los Caballeros | 14,4 | -11,6 | 41,3 | 454,3 | 65 | 1.212,0 |
| Monzón | - | -12,2 | 42,2 | 386,6 | 45 | 1.285,2 |
| Transition mediterranean-oceanic | | | | | | |
| Ansó | - | -16,2 | 38,6 | 1.134,2 | 108 | 1.005,5 |
| Submediterranean humid | | | | | | |
| Boltaña | 14,8 | -13,9 | 40,0 | 911,3 | 83 | 1.251,2 |
| Submediterranean continental warm | | | | | | |
| Andorra | 14,3 | -11,0 | 41,5 | 431,1 | 54 | 1.075,4 |
| Calatayud | 13,4 | -13,8 | 41,3 | 346,4 | 59 | 1.258,9 |
| Submediterranean continental cold | | | | | | |
| Calamocha | 10,5 | -19,1 | 39,6 | 437,7 | 68 | 1.196,8 |
| Mountain climate | | | | | | |
| Fanlo-Refugio de Góriz | 4,9 | -15,6 | 39,8 | 1.646,9 | 96 | 770,5 |

Source: Atlas climático de Aragón del Departamento de Agricultura, Ganadería y Medio Ambiente. Gobierno de Aragón.

TERRITORY

Climate

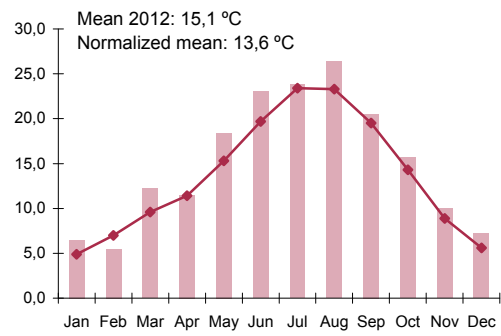
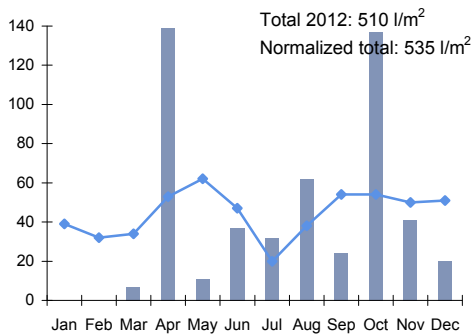
Precipitation

- Monthly precipitation, 2012
- Normalized monthly precipitation, 1971-2000

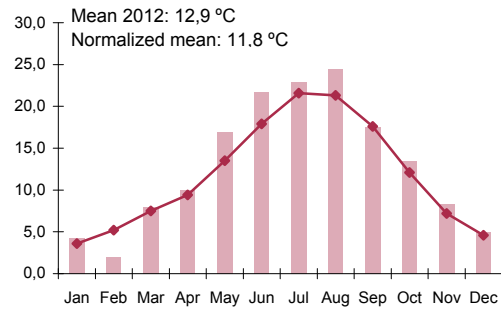
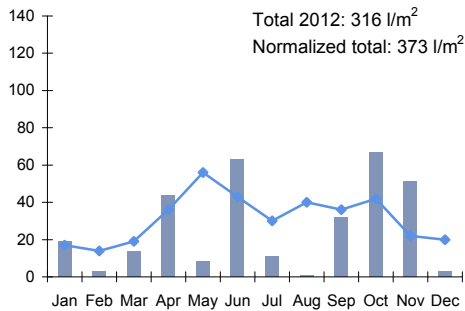
Temperature

- Monthly average temperature, 2012
- Normalized monthly temperature, 1971-2000

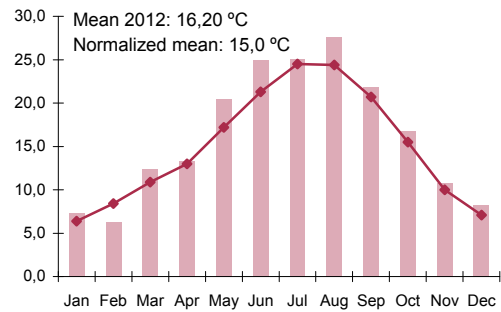
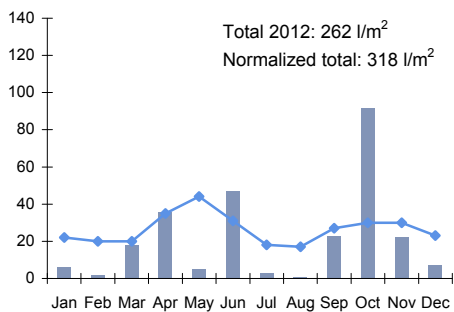
Huesca (Monflorite Airport)



Teruel (Meteorology Institute)

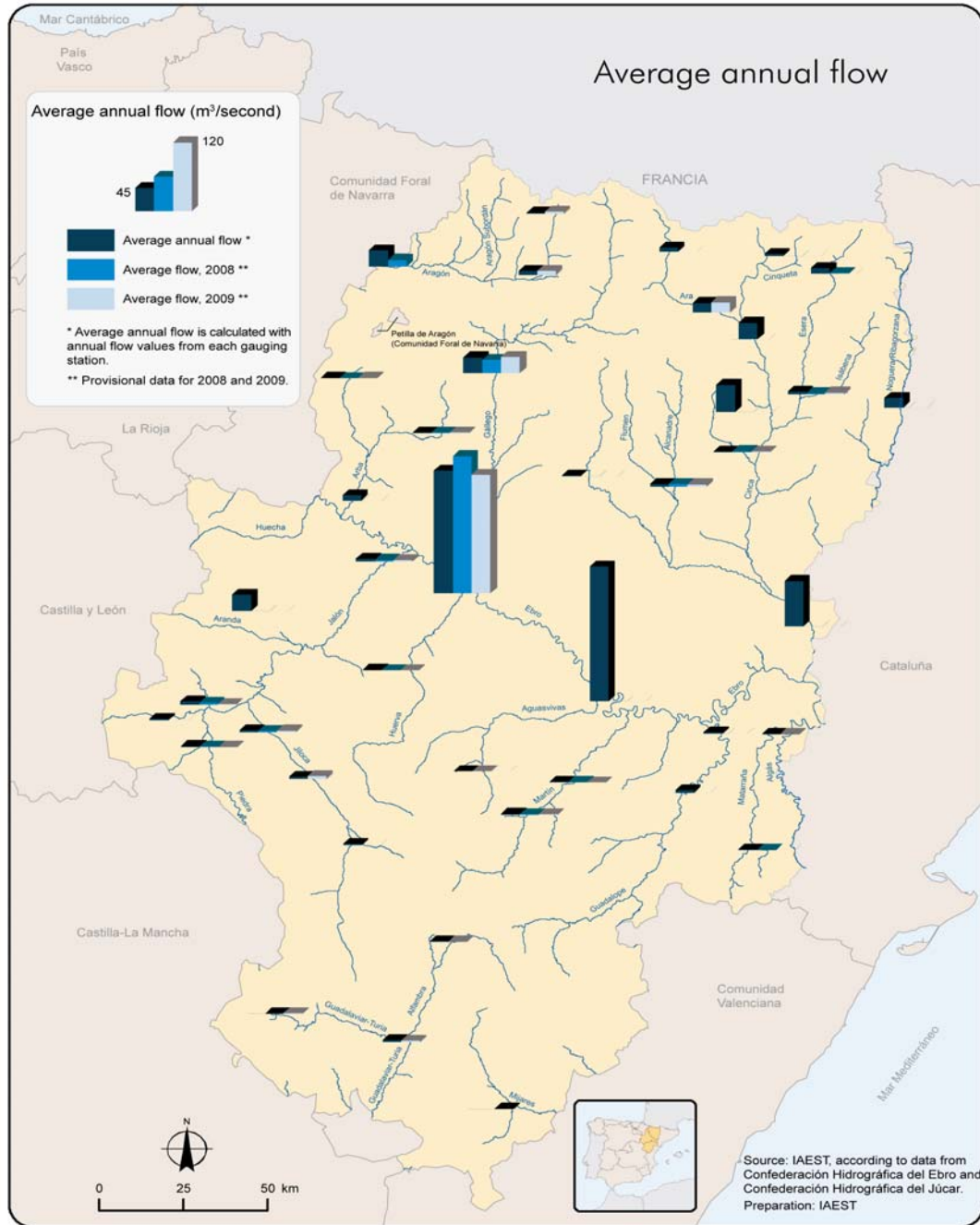


Zaragoza (Airport)



Source: Agencia Estatal de Meteorología.

TERRITORY



INFRASTRUCTURES

Transport infrastructures

Airports. Aragon, 2013.

| Name | Zaragoza | Huesca-Pirineos |
|------------------------|-----------|-----------------|
| Height above sea level | 262,92 m | 539,06 m |
| Distance to the city | 10 km | 9 km |
| Service area | 120,54 ha | 152,54 ha |
| Runways | 2 | 2 |
| Passengers area | 8,45 ha | 0,86 ha |
| Type of airport | Public | Public |
| Air operator | AENA | AENA |

Source: Plan Director (Ministerio de la Presidencia) and AIP (AENA).

Road network. Aragon.

Unit: kilometres.

| | 1995 | 2005 | 2009 | 2010 | 2011 |
|--------------------------------------|---------------|---------------|---------------|---------------|---------------|
| Total | 10.101 | 11.320 | 11.432 | 11.483 | 11.544 |
| One side roads | 9.712 | 10.668 | 10.690 | 10.702 | 10.720 |
| less than 5 m width | 1.992 | 3.184 | 2.964 | 3.238 | 3.181 |
| from 5 to 6,99 m width | 4.586 | 3.907 | 3.467 | 3.411 | 3.476 |
| 7 m width or more | 3.134 | 3.557 | 4.259 | 4.053 | 4.063 |
| Dual side roads | 73 | 120 | 67 | 76 | 75 |
| Dual carriageways and free motorways | 158 | 378 | 519 | 548 | 591 |
| Toll motorways | 158 | 154 | 157 | 157 | 157 |

Source: Anuario Estadístico del Ministerio de Fomento.

Railway network.

Unit: kilometres.

| | 2002 | 2005 | 2009 | 2010 | 2011 |
|---------------------------------------|--------|--------|--------|--------|--------|
| Dual railway tracks | | | | | |
| Aragon | 162 | 419 | 444 | 444 | 444 |
| Spain | 3.375 | 3.907 | 4.908 | 5.495 | 5.608 |
| Electrified railway tracks | | | | | |
| Aragon | 546 | 885 | 907 | 907 | 907 |
| Spain | 6.950 | 7.530 | 8.861 | 9.439 | 9.615 |
| Total length of managed tracks | | | | | |
| Aragon | 948 | 1.279 | 1.324 | 1.324 | 1.324 |
| Spain | 12.298 | 12.839 | 15.257 | 15.837 | 15.932 |

Source: Anuario estadístico del Ministerio de Fomento.

INFRASTRUCTURES

Reservoirs and irrigation systems

Reservoirs per hydrographical sub-basins. Aragon, 2009.

| Basin | Sub-basin | No. of reservoirs | Total capacity (Hm ³) | Total surface area (Ha) |
|--------------|---------------------|-------------------|-----------------------------------|-------------------------|
| Ebro | | | | |
| | Aguas Vivas | 1 | 8,03 | 80 |
| | Alcanadre | 3 | 80,5 | 355,2 |
| | Aragón | 2 | 452,2 | 2.116,0 |
| | Arba | 1 | 6,0 | 100,0 |
| | Baja Ebro | 1 | 210,0 | 2.029,0 |
| | Cinca | 3 | 843,4 | 3.018,7 |
| | Ésera | 1 | 92,2 | 692,7 |
| | Gállego | 9 | 341,3 | 2.965,6 |
| | Guadalope | 4 | 196,5 | 1.439,0 |
| | Huerva | 1 | 9,0 | 77,0 |
| | Jalón | 2 | 102,0 | 664,5 |
| | Martín | 2 | 35,0 | 261,5 |
| | Matarraña | 1 | 22,0 | 129,0 |
| | Noguera Ribagorzana | 5 | 1.105,0 | 2.920,6 |
| | Queiles | 1 | 25,3 | 112,3 |
| | Semibaja Ebro | 1 | 1.534,0 | 7.720,0 |
| Júcar | | | | |
| | Guadalaviar | 1 | 22,0 | 83,0 |

Reservoirs whose capacity is under 5 hm³ are not considered.

Source: Aragon Statistics Institute.

Main irrigation systems. Aragon, 2009.

| Channel | Irrigation hectares in Aragon | Total irrigation hectares | Total channel length (km) |
|---------------------------------------|-------------------------------|---------------------------|---------------------------|
| Riegos del Alto Aragón | 126.539 | 126.539 | 133 |
| Riegos del Canal de Aragón y Cataluña | 62.306 | 104.850 | 124 |
| Riegos de la Cuenca del Guadalope | 12.107 | 12.107 | - |
| Riegos del Canal de Bardenas | 40.074 | 81.108 | 132 |
| Riegos del Canal Imperial | 23.600 | 26.508 | 108 |
| Riegos del Canal de Tauste | 6.167 | 9.358 | 44 |
| Regadíos del Jalón y Jiloca | 38.000 | 38.000 | - |
| Riegos del Canal de Lodosa | 2.900 | 29.000 | 127 |

Source: Confederación Hidrográfica del Ebro.

INFRASTRUCTURES

Electric stations

Electric stations and installed power. Aragon.

| Type of technology | 2009 | | 2010 | | 2011 | |
|-----------------------------|-----------------|------------|-----------------|------------|-----------------|------------|
| | No. of stations | Power (MW) | No. of stations | Power (MW) | No. of stations | Power (MW) |
| Conventional thermoelectric | 3 | 1.341 | 2 | 1.261 | 2 | 1261 |
| Co-generation | 47 | 566 | 48 | 570 | 45 | 556 |
| Combined cycle | 3 | 1.781 | 3 | 1.860 | 3 | 1863 |
| Hydroelectric | 101 | 1.575 | 103 | 1.576 | 107 | 1563 |
| Wind power | 72 | 1.733 | 73 | 1.743 | 75 | 1794 |
| Solar-photovoltaic | - | 128,2 | - | 144,4 | - | 147,89 |

Source: Departamento de Industria e Innovación. Gobierno de Aragón.

Urban waste

Collection and treatment of urban waste. Aragon, 2011.

| Infrastructure | Number |
|---|--------|
| Controlled dumps | 8 |
| Light-container classification plants | 2 |
| Transfer stations | 12 |
| Selective collection in bottle banks | 5.435 |
| Selective collection in paper banks | 6.544 |
| Selective collection in light-container banks | 9.288 |
| Collection in battery banks | 2.789 |
| Clean points | 34 |

Source: Departamento de Agricultura, Ganadería y Medio Ambiente. Gobierno de Aragón.

Industrial areas

Industrial areas. Aragon, 2013.

| | |
|------------------------------|-------------|
| Number | 354 |
| Surf. area (m ²) | 980.136.899 |

Source: Instituto Aragonés de Fomento.

Treatment plants

Urban waste water treatment plants. Aragon.

| | 2001 | 2006 | 2008 | 2010 | 2011 | 2012 ^A |
|-------------------------------------|-----------|-----------|-----------|-----------|-----------|-------------------|
| Plants into service | 24 | 58 | 125 | 161 | 170 | 191 |
| Equivalent-inhabitants [*] | 1.937.838 | 2.203.653 | 2.395.719 | 2.611.897 | 2.656.280 | 2.678.878 |

^A Advance data.

* Estimate of the polluting charge that the plants are able to treat.

Source: Aragon Statistics Institute, according to data from Instituto Aragonés del Agua.

POPULATION AND HOUSEHOLDS

- › POPULATION
- › HOUSEHOLDS
- › HOUSING

www.aragon.es/iaest

POPULATION

Population structure

Population structure by age and sex, 2012.

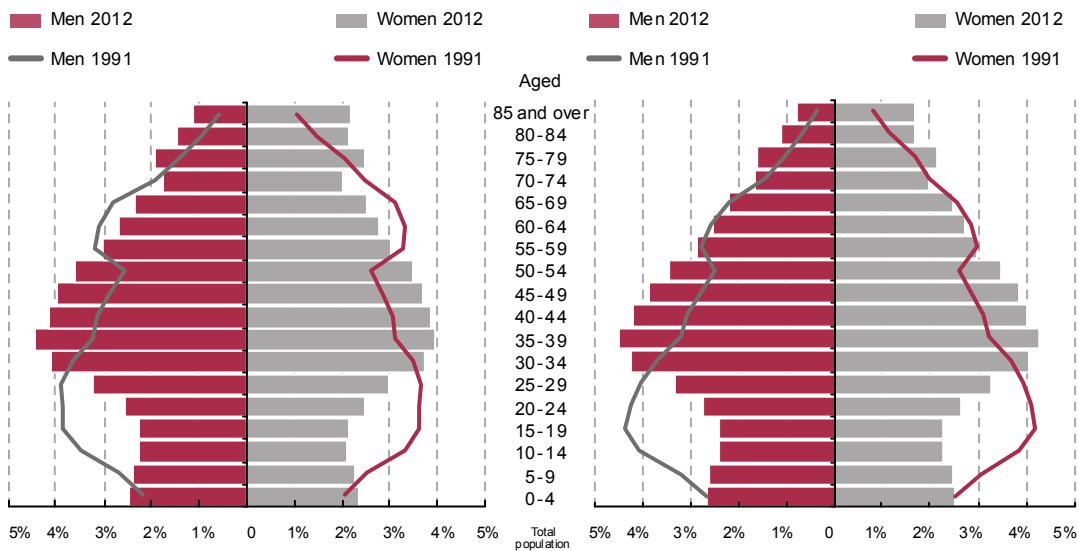
Unit: persons.

| | Aragon | | | | Spain | | | |
|-------------------|------------------|----------------|----------------|------------|-------------------|-------------------|-------------------|------------|
| | Both sexes | Men | Women | % | Both sexes | Men | Women | % |
| Total | 1.349.467 | 671.898 | 677.569 | 100 | 47.265.321 | 23.298.356 | 23.966.965 | 100 |
| 0 to 14 years | 186.792 | 96.118 | 90.674 | 13,84 | 7.062.723 | 3.631.685 | 3.431.038 | 14,94 |
| 15 to 34 years | 317.239 | 163.799 | 153.440 | 23,51 | 11.806.132 | 6.022.117 | 5.784.015 | 24,98 |
| 35 to 54 years | 420.550 | 218.363 | 202.187 | 31,16 | 14.933.223 | 7.575.776 | 7.357.447 | 31,59 |
| 55 to 64 years | 154.258 | 76.580 | 77.678 | 11,43 | 5.241.047 | 2.558.218 | 2.682.829 | 11,09 |
| 65 to 84 years | 225.786 | 101.858 | 123.928 | 16,73 | 7.068.111 | 3.141.907 | 3.926.204 | 14,95 |
| 85 years and over | 44.842 | 15.180 | 29.662 | 3,32 | 1.154.085 | 368.653 | 785.432 | 2,44 |

Source: Aragon Statistics Institute with data from Padrón Municipal de Habitantes as of 1st January 2012.

Population pyramid. Aragon.

Population pyramid. Spain.



POPULATION

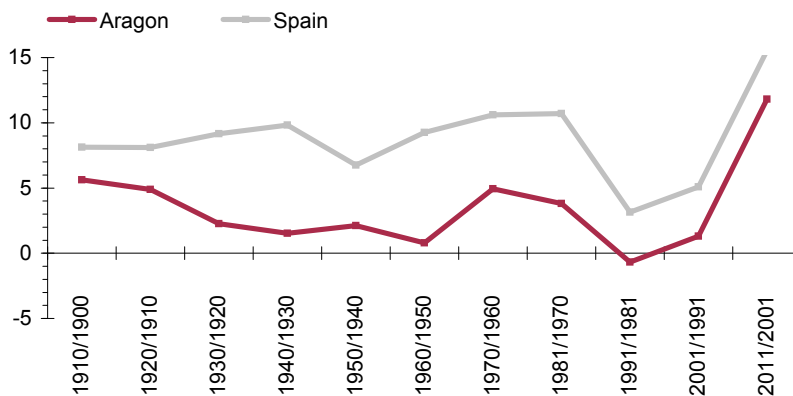
Population change

Unit: persons.

| | Aragon | Annual variation | Spain | Annual variation | %Aragon/Spain |
|------|-----------|------------------|------------|------------------|---------------|
| 2002 | 1.217.514 | 1,1 | 41.837.894 | 2,4 | 2,91 |
| 2003 | 1.230.090 | 1,0 | 42.717.064 | 2,1 | 2,88 |
| 2004 | 1.249.584 | 1,6 | 43.197.684 | 1,1 | 2,89 |
| 2005 | 1.269.027 | 1,6 | 44.108.530 | 2,1 | 2,88 |
| 2006 | 1.277.471 | 0,7 | 44.708.964 | 1,4 | 2,86 |
| 2007 | 1.296.655 | 1,5 | 45.200.737 | 1,1 | 2,87 |
| 2008 | 1.326.918 | 2,3 | 46.157.822 | 2,1 | 2,87 |
| 2009 | 1.345.473 | 1,4 | 46.745.807 | 1,3 | 2,88 |
| 2010 | 1.347.095 | 0,1 | 47.021.031 | 0,6 | 2,86 |
| 2011 | 1.346.293 | -0,1 | 47.190.493 | 0,4 | 2,85 |
| 2012 | 1.349.467 | 0,2 | 47.265.321 | 0,2 | 2,86 |

Source: Aragon Statistics Institute with data from Padrón Municipal de Habitantes.

Indices of population intercensal change.



POPULATION

Municipalities

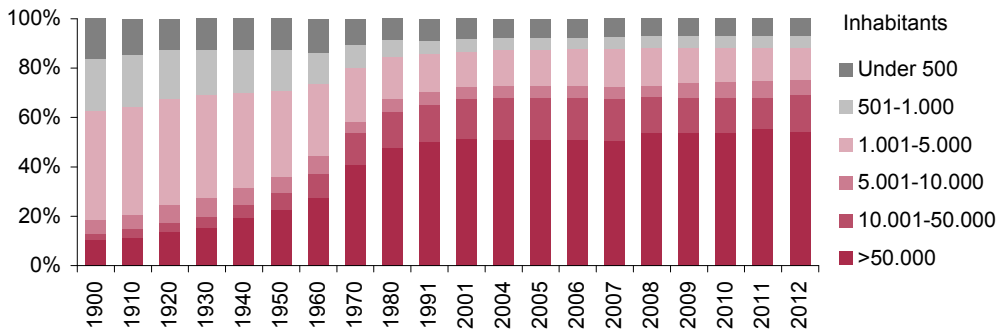
Population according to municipality size, 2012.

Unit: inhabitants and percentage.

| | Aragon | | Spain | |
|--------------------------------------|------------------|------------|-------------------|------------|
| | Population | % | Population | % |
| Total | 1.349.467 | 100 | 47.265.321 | 100 |
| Provincial capitals | 767.761 | 56,89 | 15.193.921 | 32,15 |
| Municipalities that are not capitals | 581.706 | 43,11 | 32.071.400 | 67,85 |
| Under 100 inhabitants | 10.093 | 0,75 | 67.715 | 0,14 |
| 101 to 500 inhabitants | 85.070 | 6,30 | 672.062 | 1,42 |
| 501 to 1.000 inhabitants | 62.178 | 4,61 | 751.134 | 1,59 |
| 1.001 to 5.000 inhabitants | 178.478 | 13,23 | 4.495.507 | 9,51 |
| 5.001 to 10.000 inhabitants | 78.673 | 5,83 | 3.889.239 | 8,23 |
| 10.001 to 20.000 inhabitants | 146.040 | 10,82 | 5.137.125 | 10,87 |
| Over 20.000 inhabitants | 21.174 | 1,57 | 17.058.618 | 36,09 |

Source: Aragon Statistics Institute with data from Padrón Municipal de Habitantes as of 1st January 2012.

Evolution of population distribution according to municipality size. Aragon.



Population distribution by areas. Aragon.

| | Municipalities | | Population | |
|-------------------|----------------|------------|------------------|------------|
| | Number | % | Number | % |
| Total | 731 | 100 | 1.349.467 | 100 |
| Rural area | 671 | 91,8 | 225.340 | 16,7 |
| Intermediate area | 46 | 6,3 | 189.152 | 14,0 |
| Urban area | 14 | 1,9 | 934.975 | 69,3 |

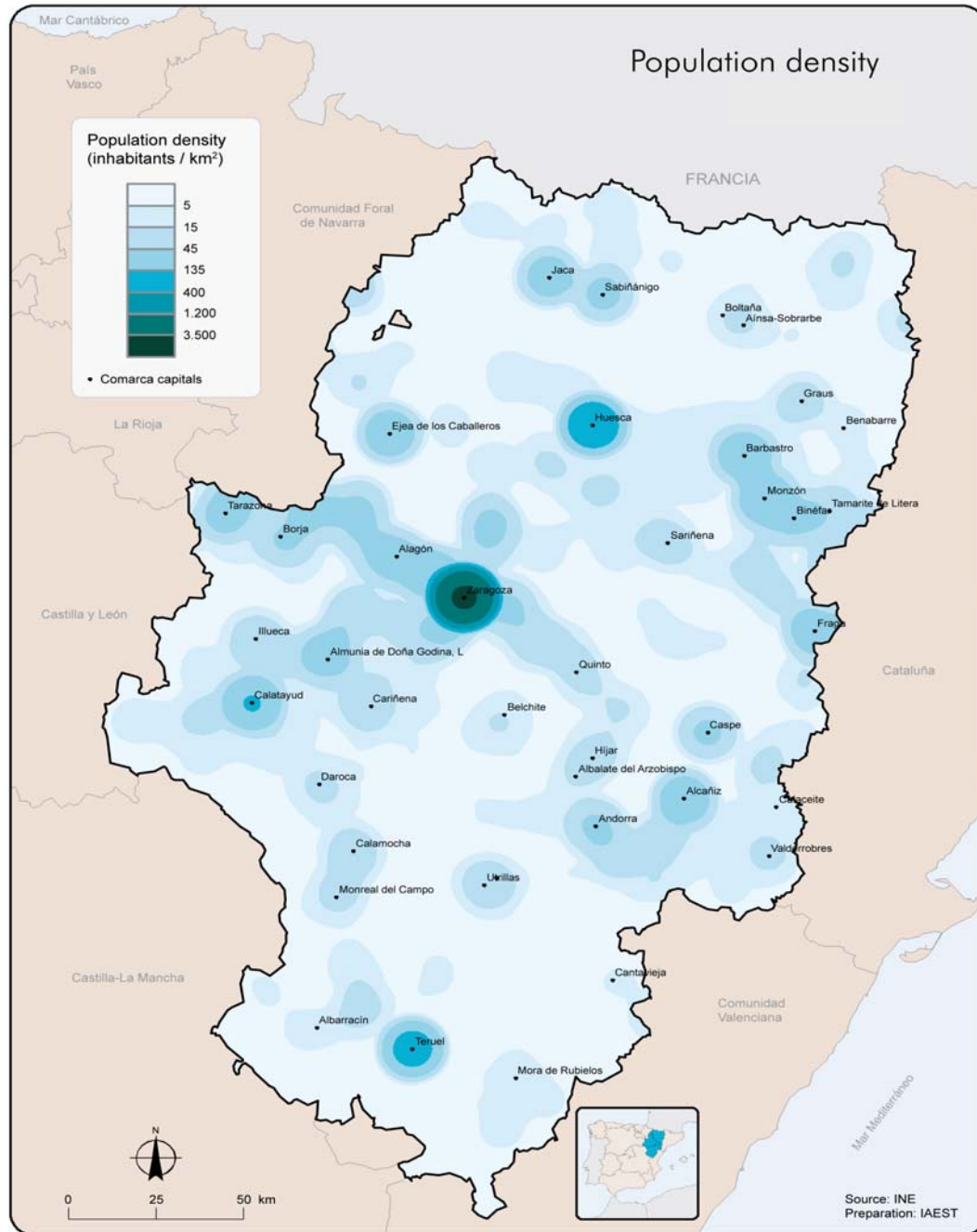
Source: Aragon Statistics Institute with data from Padrón Municipal de Habitantes as of 1st January 2012.

Rural area: composed of municipalities up to 2.000 inhabitants.

Intermediate area: municipalities from 2.001 to 10.000 inhabitants.

Urban area: municipalities over 10.000 inhabitants.

POPULATION



POPULATION

Demographic structure

Indicators by age and sex, 2012.

| | Aragon | Spain |
|--|--------|-------|
| Composition by age | | |
| Percentages of population per age groups | | |
| % of population aged 0 to 19 years old | 18,2 | 19,7 |
| % of population aged 20 to 64 years old | 61,7 | 62,9 |
| % of population aged 65 years old and over | 20,1 | 17,4 |
| Youth ranges | | |
| % of population under 15 years old | 13,8 | 14,9 |
| % of population under 25 years old | 23,3 | 25,0 |
| % of population under 35 years old | 37,4 | 39,9 |
| % of population under 45 years old | 53,8 | 56,9 |
| Average age | | |
| Spanish population average age | 45,1 | 42,5 |
| Foreign population average age | 31,5 | 34,7 |
| Elder-child ratio | 110,0 | 88,5 |
| Overaging index | 16,6 | 14,0 |
| Age dependency total ratio | 51,3 | 47,8 |
| Composition by sex | | |
| Sex ratio | | |
| Spaniards sex ratio | 99,2 | 97,2 |
| Foreign nationals sex ratio | 96,8 | 95,8 |
| Foreign nationals sex ratio | 116,5 | 107,8 |
| Maternity index | 21,2 | 21,3 |
| Potentiality index | 80,3 | 82,3 |

Source: Aragon Statistics Institute with data from Padrón Municipal de Habitantes as of 1st January 2012.

Elder-child ratio, is the quotient between the number of persons aged 65 and over and the persons aged under 20, in percentage.

Overaging index, is the quotient between the number of persons aged 85 and over and the persons aged 65 and over, in percentage.

Age dependency total ratio, is the quotient between the number of persons aged 0 to 14 and aged 65 and over, divided by the number of persons aged 15 to 64, in percentage.

Sex ratio, is calculated as the number of males per 100 females.

Maternity index, is the quotient between the number of children aged 0 to 4 divided by the number of women of childbearing age (aged 15 to 49), in percentage.

Potentiality index, is the quotient between the number of women aged 20 to 34 divided by the number of women aged 35 to 49, in percentage.

POPULATION

Foreign population

Registered foreign population by nationality geographic area, 2012.

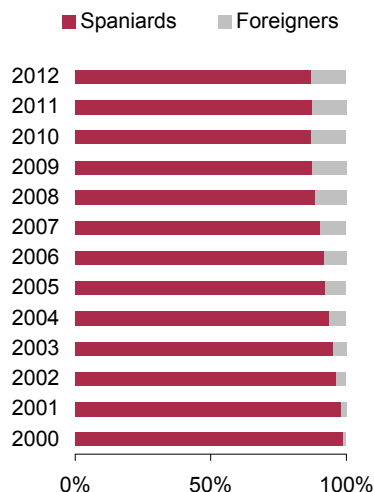
| | Aragon | | Spain | |
|---------------------------|----------------|-------------|------------------|-------------|
| | Number | % of total* | Number | % of total* |
| Total | 173.111 | 12,8 | 5.736.258 | 12,1 |
| Europe | 95.143 | 7,1 | 2.689.150 | 5,7 |
| EU 27 | 91.157 | 6,8 | 2.443.617 | 5,2 |
| Other countries in Europe | 3.986 | 0,3 | 245.533 | 0,5 |
| Africa | 37.853 | 2,8 | 1.102.329 | 2,3 |
| America | 33.016 | 2,4 | 1.573.055 | 3,3 |
| North America** | 887 | 0,1 | 56.642 | 0,1 |
| Latin America | 32.129 | 2,4 | 1.516.413 | 3,2 |
| Asia | 7.029 | 0,5 | 368.571 | 0,8 |
| Oceania | 40 | 0,0 | 2.585 | 0,0 |
| Stateless and no recorded | 30 | 0,0 | 568 | 0,0 |

* Percentage of foreign nationals over total population.

** Including: Canada, USA and Mexico.

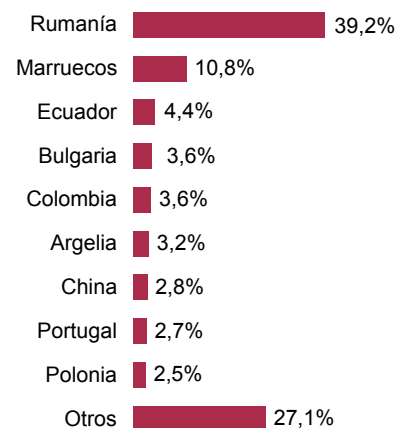
Source: Aragon Statistics Institute with data from Padrón Municipal de Habitantes as of 1st January 2012.

Evolution of population distribution by nationality. Aragon.



Top ten immigrant citizenships. Aragon, 2012.

Unit: percentage over total foreigners.



POPULATION

Births, deaths and marriages

Vital statistics, 2011.

| | Aragon | | Spain | |
|------------------------|--------|--------------------------|---------|--------------------------|
| | Total | Percentage of foreigners | Total | Percentage of foreigners |
| Births | 12.610 | 23,24 | 471.999 | 19,51 |
| Deaths | 13.553 | 1,14 | 387.911 | 2,87 |
| Opposite-sex marriages | 4.268 | 15,04 | 159.798 | 19,83 |
| Same-sex marriages | 47 | 27,66 | 3.540 | 40,45 |
| Natural growth | -943 | - | 84.088 | - |

Source: Movimiento Natural de la Población. IAEST and INE.

The natural growth points out the population increase or decrease as a result of the difference between the number of live births and deaths.

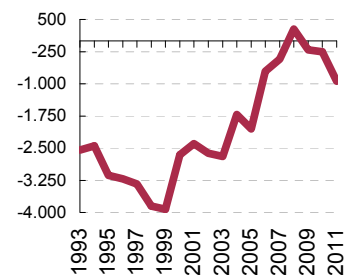
Vital statistics indicators, 2011.

| | Aragon | Spain |
|--|--------|-------|
| Crude Natality Rate | 9,36 | 10,20 |
| Average mother's age at first child | 31,00 | 30,12 |
| Average number of children per woman (SFI) | 1,34 | 1,36 |
| Abortion specific rate | 9,34 | 10,24 |
| Crude Death Rate | 10,06 | 8,37 |
| Decease average age | | |
| Men | 77,27 | 75,08 |
| Women | 83,37 | 81,91 |
| Main decease causes by sex (%) | | |
| Men: Tumours | 33,21 | 33,52 |
| Women: Circulatory system | 34,76 | 34,29 |
| Crude Marriage Rate | 3,20 | 3,51 |
| Average age at first marriage | | |
| Men | 34,17 | 33,59 |
| Women | 32,02 | 31,42 |
| Strictly civil marriages (%) | 54,55 | 60,94 |
| Marital annulments (%) | 58,84 | 67,74 |

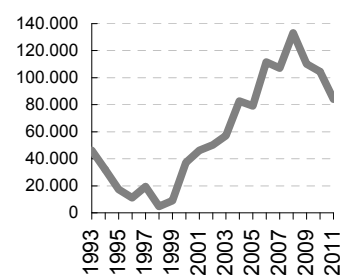
Source: Movimiento Natural de la Población. Aragon Statistics Institute and Instituto Nacional de Estadística.

Natural growth evolution.

Aragon



Spain



Crude rates are per 1.000 inhabitants.

SFI is the Synthetic Fertility Indicator.

The abortion specific rate is the number of abortions per 1.000 women of childbearing age (aged 15-49).

The marital annulments are the number of divorces, separations and nullities per 100 marriages.

HOUSEHOLDS

Households

Households features, 2011.

| | Aragon | | Spain | |
|---|---------|------------|------------|------------|
| | Number | % of total | Number | % of total |
| Type of household | 502.384 | 100% | 17.279.166 | 100% |
| One person (under 65 years old) | 41.733 | 8,3% | 1.802.130 | 10,4% |
| One person (aged 65 years old or more) | 51.721 | 10,3% | 1.473.485 | 8,5% |
| Couple without children | 164.031 | 32,7% | 4.962.140 | 28,7% |
| Couple with one child | 73.730 | 14,7% | 2.065.862 | 12,0% |
| Couple with two or more children | 64.844 | 12,9% | 2.676.305 | 15,5% |
| Other households | 104.721 | 20,8% | 4.291.130 | 24,8% |
| Not specified | 1.605 | 0,3% | 8.113 | 0,0% |
| Households with disabled persons (aged 16 to 64)* | 34.100 | 8,5% | 1.176.000 | 8,3% |
| Household average size (no. persons) | 2,58 | | 2,66 | |
| Average annual income per household (€)** | 26.241 | | 25.094 | |
| Average annual income per person (€)** | 10.161 | | 9.446 | |
| Households according to legal ownership | 502.385 | 100,0% | 17.279.166 | 100,0% |
| Owned | 399.993 | 79,6% | 14.198.901 | 82,2% |
| Rental | 62.857 | 12,5% | 2.094.781 | 12,1% |
| Rent free | 39.534 | 7,9% | 985.484 | 5,7% |

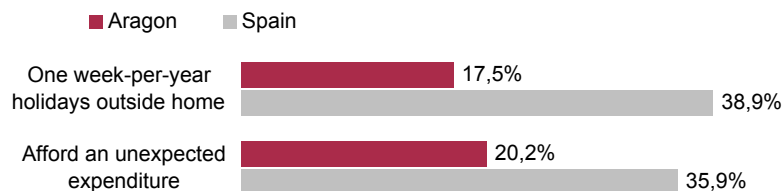
* Percentages of households with disabled persons are over the total of households with persons aged 16 to 64 years old.

** Annual income corresponds to year 2010. Rents and income from private pension funds are not included.

Source: Aragon Statistics Institute with data from Encuesta de Condiciones de Vida. Year 2011; and El empleo de las personas con discapacidad. Instituto Nacional de Estadística.

Households that can't afford several expenditures, 2011.

Unit: percentage of households.




Source: Aragon Statistics Institute with data from Encuesta de Condiciones de Vida, 2011. Instituto Nacional de Estadística.

HOUSEHOLDS

Households income and expense

Households according to household's annual income, 2010.

Unit: percentage.



Difficulty making ends meet, 2011.

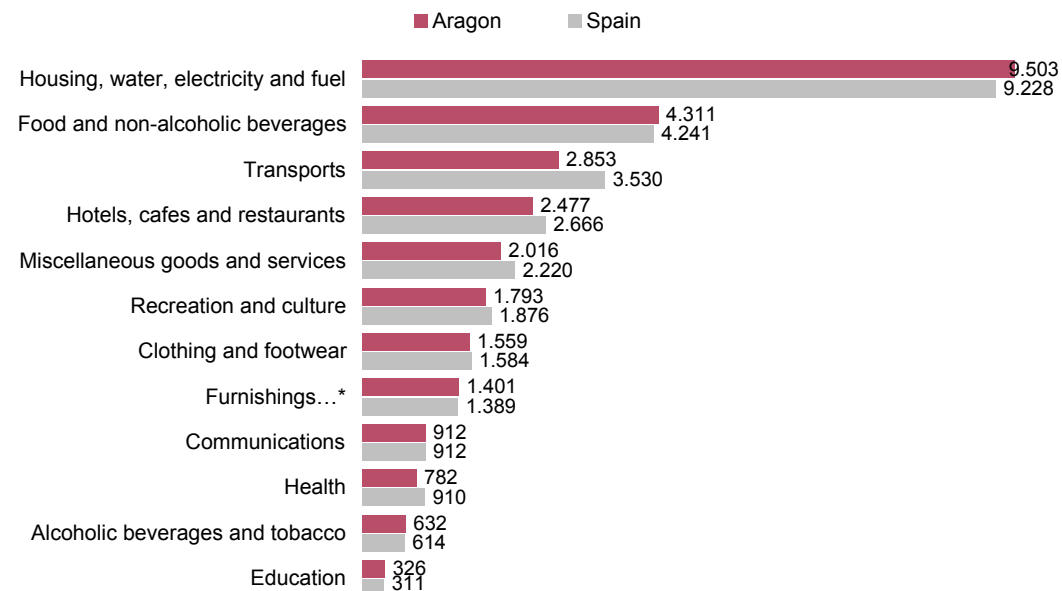
Unit: percentage.

| | Aragon | Spain |
|------------------------------|--------|--------|
| Total | 100% | 100% |
| Difficult or quite difficult | 13,42% | 26,17% |
| Not very difficult | 18,71% | 29,07% |
| Not very easy | 38,55% | 30,15% |
| Easy or quite easy | 29,33% | 14,62% |

Source: Aragon Statistics Institute with data from Encuesta de Condiciones de Vida, 2011. Instituto Nacional de Estadística.

Annual average household's expenditure by expense groups, 2011.

Unit: euros.



* Furnishings, household utensils and tools and current expense for the housing maintenance.

Source: Aragon Statistics Institute with data from Encuesta de Condiciones de Vida, 2010. Instituto Nacional de Estadística.

HOUSEHOLDS**Households**

Households according to type of household and ownership, 2011.

Unit: number.

| | Total households | | Private-owned households | |
|--|------------------|------------|--------------------------|------------|
| | Aragon | Spain | Aragon | Spain |
| Total | 502.385 | 17.279.166 | 399.993 | 14.198.901 |
| Detached house | 143.529 | 5.832.521 | 117.318 | 5.034.957 |
| Flat or apartment in less-than-10-dwellings building | 101.099 | 3.259.988 | 65.112 | 2.374.278 |
| Flat or apartment in 10-or-more-dwellings building | 257.756 | 8.165.169 | 217.563 | 6.781.672 |
| Not specified | 0 | 21.488 | 0 | 7.994 |

Source: Aragon Statistics Institute with data from Encuesta de Condiciones de Vida, 2011. Instituto Nacional de Estadística.

Households according to housing problems, 2011.

Unit: number and percentage.

| | Total households | | Share of households | |
|---|-----------------------|------------|---------------------|-------|
| | Aragon | Spain | Aragon | Spain |
| Shortage of natural light in a room | (-) | 768.865 | (-) | 4,4% |
| Noise coming from neighbours or outside (traffic, business, nearby factories, etc.) | 41.768 ^(*) | 2.677.283 | 8,3% ^(*) | 15,5% |
| Pollution, dirt, or other environmental problems produced by industry or traffic | (-) | 1.366.483 | (-) | 7,9% |
| Crime, violence or vandalism in the area | 38.338 | 1.864.176 | 7,6% | 10,8% |
| None of the previous problems | 420.525 | 12.763.795 | 83,7% | 73,9% |

(*) Data are barely representative, the number of sample observations is between 20 and 49.

(-) Data are unrepresentative cause the sample size is small, less than 20 records.

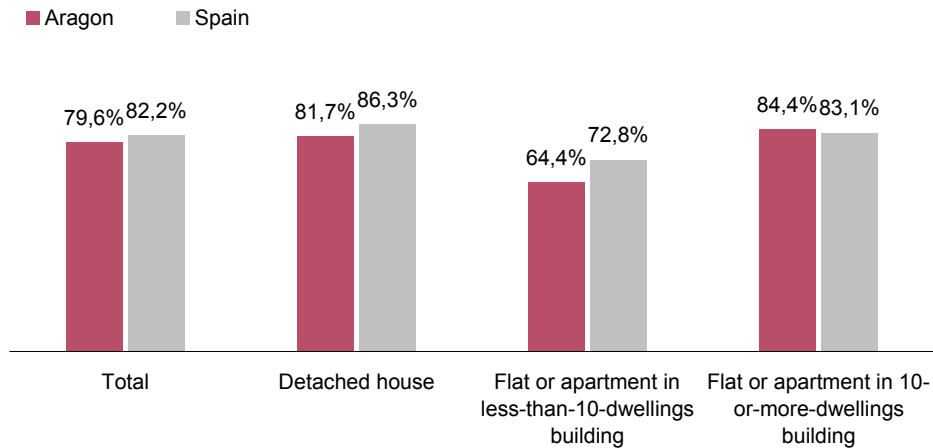
Source: Aragon Statistics Institute with data from Encuesta de Condiciones de Vida, 2011. Instituto Nacional de Estadística.

HOUSEHOLDS

Households

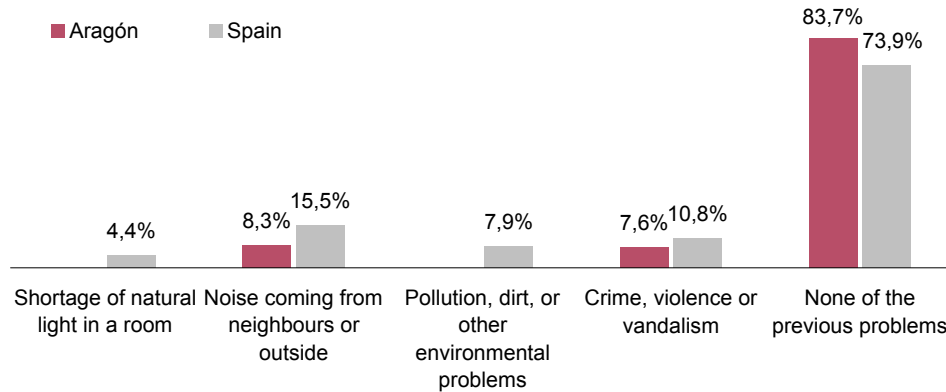
Private-owned households by type, 2011.

Unit: percentage.



Households according to housing problems, 2011.

Unit: percentage.



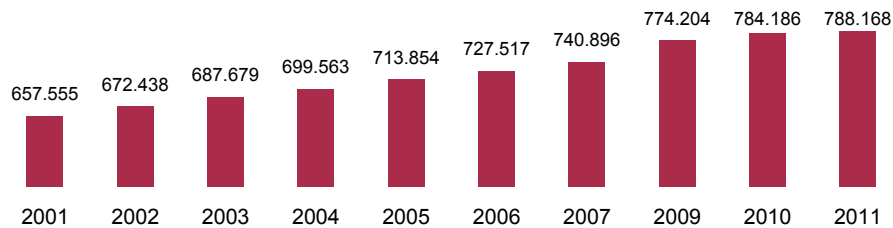
Source: Aragon Statistics Institute with data from Encuesta de Condiciones de Vida, 2011. Instituto Nacional de Estadística.

HOUSING

Housing stock

Evolution of housing stock. Aragon.

Unit: number of dwellings.



Source: Aragon Statistics Institute with data from Ministerio de Fomento.

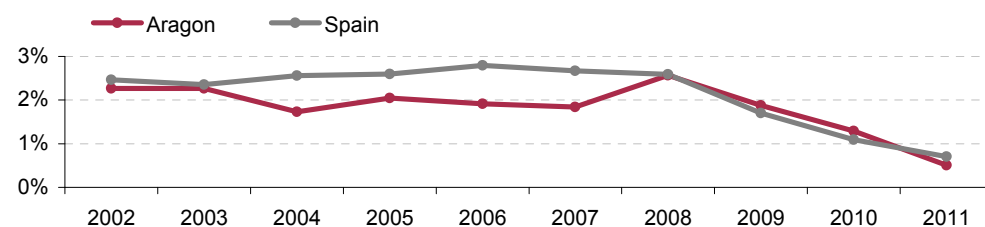
Evolution of housing stock by type of housing.

Unit: number of dwellings.

| Year | Aragon | | | Spain | | |
|------|---------|----------------------|-------------------|------------|----------------------|-------------------|
| | Total | Unrestricted housing | Protected housing | Total | Unrestricted housing | Protected housing |
| 2001 | 657.555 | 564.167 | 93.388 | 21.033.759 | 18.486.638 | 2.547.121 |
| 2002 | 672.438 | 579.503 | 92.935 | 21.551.426 | 18.989.236 | 2.562.190 |
| 2003 | 687.679 | 595.468 | 92.211 | 22.059.220 | 19.475.233 | 2.583.987 |
| 2004 | 699.563 | 606.947 | 92.616 | 22.623.443 | 20.007.502 | 2.615.941 |
| 2005 | 713.854 | 620.210 | 93.644 | 23.210.317 | 20.556.860 | 2.653.457 |
| 2006 | 727.517 | 633.625 | 93.892 | 23.859.014 | 21.169.348 | 2.689.666 |
| 2007 | 740.896 | 647.025 | 93.871 | 24.495.844 | 21.763.527 | 2.732.317 |
| 2008 | 759.921 | 661.948 | 97.973 | 25.129.207 | 22.353.170 | 2.776.037 |
| 2009 | 774.204 | na | na | 25.557.237 | na | na |
| 2010 | 784.186 | na | na | 25.837.108 | na | na |
| 2011 | 788.168 | na | na | 26.018.179 | na | na |

Source: Aragon Statistics Institute with data from Ministerio de Fomento.

Annual variation rate of housing stock.



Source: Aragon Statistics Institute with data from Ministerio de Fomento.

HOUSING

Prices

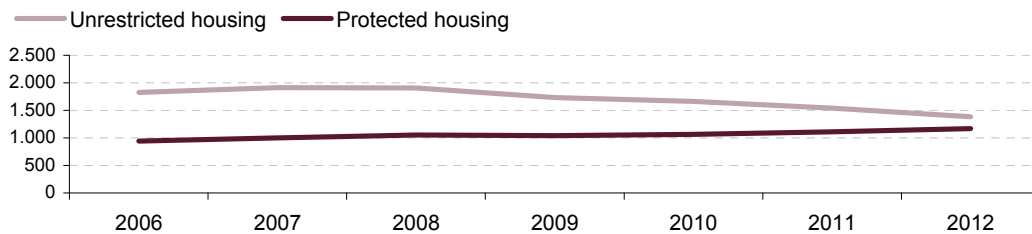
Evolution of unrestricted and protected housing average price by features.

Unit: euros per square meter.

| | Unrestricted housing | | | | | |
|------|----------------------|----------|-------------------------|----------|--------------------------|----------|
| | Protected housing | | Two years old and under | | Older than two years old | |
| | Aragon | Spain | Aragon | Spain | Aragon | Spain |
| 2006 | 941,30 | 997,23 | 1.935,75 | 1.913,30 | 1.758,08 | 1.956,10 |
| 2007 | 1.000,73 | 1.045,20 | 2.038,50 | 2.032,33 | 1.831,83 | 2.062,98 |
| 2008 | 1.050,68 | 1.116,88 | 2.080,93 | 2.069,10 | 1.762,83 | 2.067,60 |
| 2009 | 1.040,05 | 1.112,00 | 1.937,90 | 1.923,45 | 1.607,65 | 1.910,93 |
| 2010 | 1.066,60 | 1.146,68 | 1.882,73 | 1.848,30 | 1.552,75 | 1.841,38 |
| 2011 | 1.109,33 | 1.160,73 | 1.760,43 | 1.758,28 | 1.454,30 | 1.728,75 |
| 2012 | 1.166,50 | 1.144,73 | 1.595,55 | 1.626,98 | 1.300,05 | 1.575,05 |

Source: Aragon Statistics Institute with data from Ministerio de Fomento.

Evolution of unrestricted and protected housing average price. Aragon.



Housing average price variation rate*.

Unidad: percentage.

| | Unrestricted housing | | Protected housing | |
|------|----------------------|-------|-------------------|-------|
| | Aragon | Spain | Aragon | Spain |
| 2007 | 5,00 | 5,76 | 6,31 | 4,81 |
| 2008 | -0,36 | 0,72 | 4,99 | 6,86 |
| 2009 | -9,29 | -7,44 | -1,01 | -0,44 |
| 2010 | -4,01 | -3,86 | 2,55 | 3,12 |
| 2011 | -7,22 | -5,58 | 4,01 | 1,23 |
| 2012 | -10,22 | -8,74 | 5,15 | -1,38 |

* Variation rate according to previous year.

HOUSING

Prices

Unrestricted housing average price.

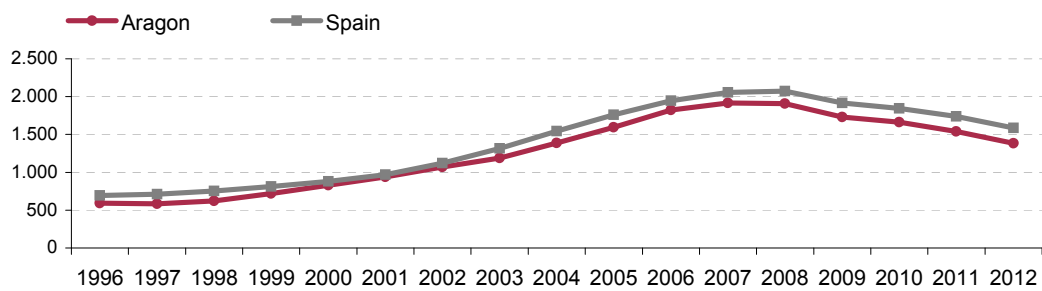
Unit: euros per square meter.

| | 2011 | | 2012 | |
|----------------------------------|---------|---------|---------|---------|
| | Aragon | Spain | Aragon | Spain |
| Total | 1.541,4 | 1.740,2 | 1.383,9 | 1.588,1 |
| Two years old and less housing | 1.760,4 | 1.758,3 | 1.595,6 | 1.627,0 |
| Older than two years old housing | 1.454,3 | 1.728,8 | 1.300,1 | 1.575,1 |

Source: Aragon Statistics Institute with data from Ministerio de Fomento.

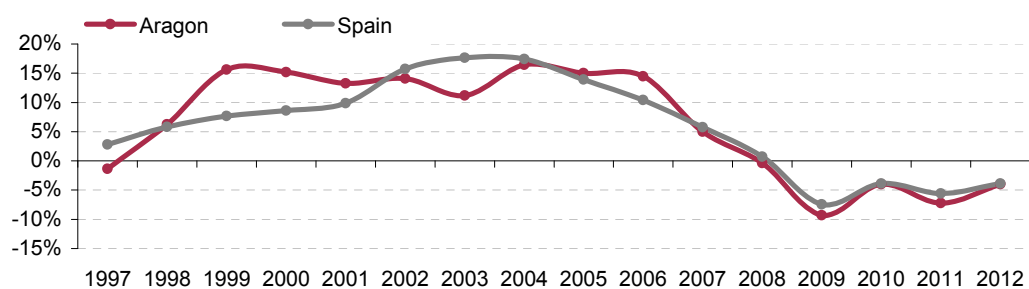
Evolution of unrestricted housing average price.

Unit: euros per square meter.



Source: Aragon Statistics Institute with data from Ministerio de Fomento.

Annual variation rate of unrestricted housing average price.



Source: Aragon Statistics Institute with data from Ministerio de Fomento.

HOUSING

Mortgages


Average amount and duration of mortgages taken out for housing deals per type of financial institution, 4th Quarter 2012.

| | Average amount (€) | | Duration (months) | |
|----------------|--------------------|---------|-------------------|-------|
| | Aragon | Spain | Aragon | Spain |
| General | 114.108 | 104.004 | 297 | 279 |
| Clearing banks | 125.159 | 105.941 | 313 | 289 |
| Savings banks | 96.045 | 101.881 | 282 | 266 |
| Other | 86.094 | 95.726 | 241 | 236 |

Source: IAEST with data from Estadística registral inmobiliaria, 4th Quarter 2012. Colegio de Registradores de la Propiedad, Bienes Inmuebles y Mercantiles de España.

Distribution of new mortgages volume per financial institution, 4th Quarter 2012.

Unit: percentage.



Source: IAEST with data from Estadística registral inmobiliaria, 4th Quarter 2012. Colegio de Registradores de la Propiedad, Bienes Inmuebles y Mercantiles de España.

Average mortgage, average interest rate and average monthly payment of new mortgages, 4th Quarter 2012.

| | Average mortgage (€) | Average interest rate (%) | Average monthly payment (€) |
|--------|----------------------|---------------------------|-----------------------------|
| Aragon | 114.108 | 3,59 | 580,38 |
| Spain | 104.004 | 3,97 | 571,49 |

Source: IAEST with data from Estadística registral inmobiliaria, 4th Quarter 2012. Colegio de Registradores de la Propiedad, Bienes Inmuebles y Mercantiles de España.

HOUSING

Housing mortgage non-payments

Dations in payment, 2012.

Unit: number and percentage.

| | Total* | % first home | Certifications by nationality (%) | |
|--------|--------|--------------|-----------------------------------|---------|
| | | | Spanish | Foreign |
| Aragon | 330 | 79,2 | 55,8 | 44,2 |
| Spain | 14.229 | 80,3 | 61,3 | 38,7 |

* Data contain information from 85% of all of the Property Registries.

Source: Panorama registral. Impagos hipotecarios de vivienda 2012. Colegio de Registradores de la Propiedad, Bienes Inmuebles y Mercantiles de España.

Dations in payment exclusively related to housing. Ownership change to financial entities also involving the mortgage debt termination.

Started foreclosure proceedings, 2012.

Unit: number and percentage.

| | Total* | % first home | Certifications by nationality (%) | |
|--------|--------|--------------|-----------------------------------|---------|
| | | | Spanish | Foreign |
| Aragon | 1.738 | 74,7 | 72,1 | 27,9 |
| Spain | 65.778 | 74,9 | 75,5 | 24,5 |

* Data contain information from 85% of all of the Property Registries.

Source: Panorama registral. Impagos hipotecarios de vivienda 2012. Colegio de Registradores de la Propiedad, Bienes Inmuebles y Mercantiles de España.

Started foreclosure proceedings exclusively related to housing. They set the registration start of the foreclosure proceeding due to non payment. Not all the started proceedings end up with the owners eviction.

SOCIETY

- › EDUCATION
- › HEALTH
- › SOCIAL SERVICES
- › CULTURE, LEISURE AND SPORTS
- › PUBLIC SAFETY

www.aragon.es/iaest

EDUCATION

Population educational level

Population aged 16 and over, by completed educational level, 2011.

Unit: 1.000 persons and percentages.

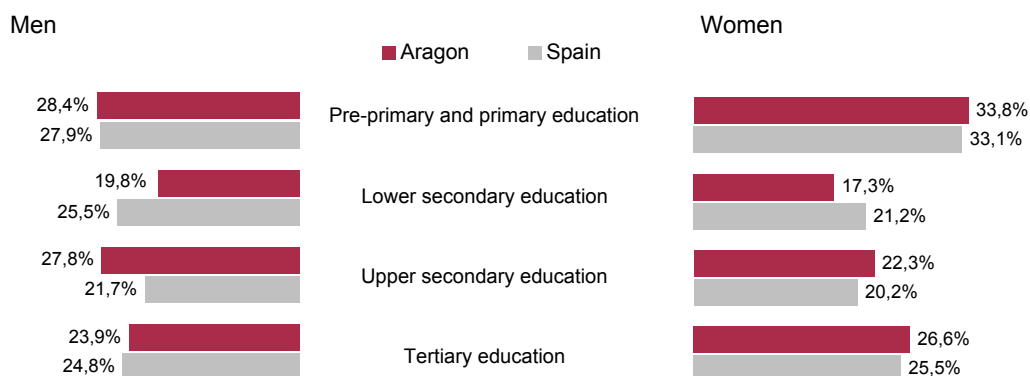
| | Aragon | | Spain | |
|-----------------------------------|---------------|------------|---------------|------------|
| | 1.000 persons | % of total | 1.000 persons | % of total |
| Total | 1.106,7 | 100,0% | 38.497,5 | 100,0% |
| Pre-primary and primary education | 344,8 | 31,2% | 11.758,5 | 30,5% |
| Lower secondary education | 205,2 | 18,5% | 8.972,1 | 23,3% |
| Upper secondary education | 276,3 | 25,0% | 7.692,7 | 20,0% |
| Tertiary education | 279,8 | 25,3% | 10.042,2 | 26,1% |
| Not registered | 0,7 | 0,1% | 32,0 | 0,1% |

Source: Aragon Statistics Institute with data from Encuesta de Condiciones de Vida, 2011. Instituto Nacional de Estadística.

Lower secondary education includes Compulsory Secondary Education and equivalent training and incorporation to labour force.

Upper secondary education includes Non-compulsory Secondary Education and Intermediate Vocational Training.

Distribution of population aged 16 and over, by sex according to completed educational level, 2011.



Source: Aragon Statistics Institute with data from Encuesta de Condiciones de Vida, 2011. Instituto Nacional de Estadística.

EDUCATION

Non-university education

Teaching by educational level. Aragon, academic year 2011/2012.

| | Pupils | Teachers | Centres | Pupils/ teacher | Teachers/ centre |
|-----------------------|--------|----------|---------|--------------------|---------------------|
| Pre-primary Education | 51.282 | 5.291 | 712 | 9,7 | 7,4 |
| Primary Education | 74.349 | 6.921 | 383 | 10,7 | 18,1 |
| Secondary Education | 63.016 | 7.522 | 217 | 8,4 | 34,7 |
| Vocational Training | 19.141 | 1.515 | 127 | 12,6 | 11,9 |
| Special Education | 930 | 244 | 22 | 3,8 | 11,1 |

Source: Estadística de la enseñanza no universitaria en Aragón, academic year 2011/2012. Aragon Statistics Institute.

The centres that offer more than one educational level are counted in each one of them.

The teachers who give several educational levels are counted in all of them.

Pre-primary Education comprises 0 to 5 year old kids.

Secondary Education comprises Compulsory Secondary Education, Non-compulsory Secondary (day and evening classes).

Vocational Training includes: Intermediate and Higher level Vocational Training and Professional Qualification Programmes.

Registered pupils, academic year 2011/2012.

| | Aragon | | | Spain ^A | | |
|-----------------------|--------------|----------------|------------------|--------------------|----------------|------------------|
| | Total pupils | Foreign pupils | % Foreign pupils | Total pupils | Foreign pupils | % Foreign pupils |
| Total | 208.718 | 26.427 | 12,7% | 10.245.659 | 750.570 | 7,3% |
| Pre-primary Education | 51.282 | 6.148 | 12,0% | 1.912.380 | 147.228 | 7,7% |
| Primary Education | 74.349 | 10.243 | 13,8% | 2.795.941 | 272.316 | 9,7% |
| Secondary Education | 63.016 | 7.378 | 11,7% | 2.420.918 | 261.872 | 10,8% |
| Compulsory | 47.122 | 6.398 | 13,6% | 1.791.968 | 215.394 | 12,0% |
| Non-compulsory | 15.894 | 980 | 6,2% | 628.950 | 46.478 | 7,4% |
| Vocational Training | 19.141 | 2.523 | 13,2% | 663.515 | 65.366 | 9,9% |
| Special Education | 930 | 135 | 14,5% | 31.987 | 3.788 | 11,8% |

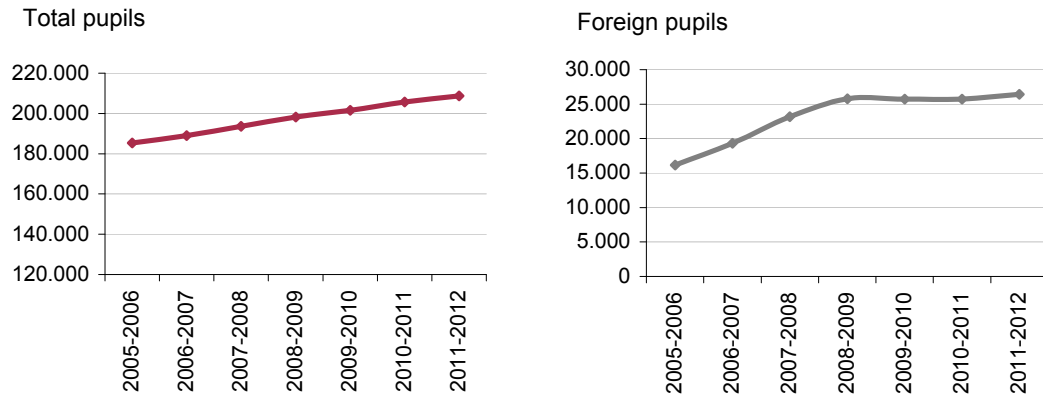
^A Advance data.

Source: Estadística de la enseñanza no universitaria en Aragón., academic year 2011/2012. Aragon Statistics Institute and Ministerio de Educación.

EDUCATION

Non-university education

Evolution of registered pupils. Aragon.

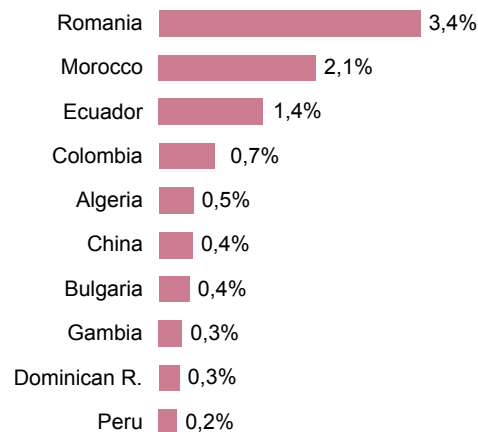


Source: Estadística de la enseñanza no universitaria en Aragón, academic year 2011/2012. Aragon Statistics Institute.

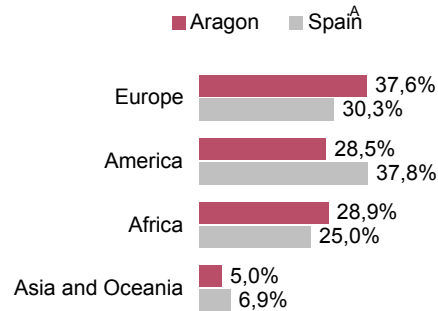
Foreign pupils by origin. Aragon, academic year 2011/2012.

Foreign pupils' main native countries in Aragon.

Unit: percentage over total registered.



Distribution by native continent.



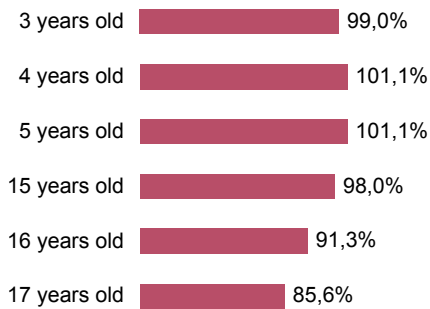
^A Advance data.

Source: Estadística de la enseñanza no universitaria en Aragón, academic year 2011/2012. Aragon Statistics Institute and Ministerio de Educación.

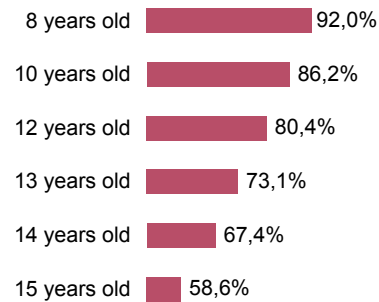
EDUCATION

Non-university education

Net scholarship rate. Aragon,
academic year 2011/2012.



Suitability rate. Aragon,
academic year 2011/2012.



Percentages over 100 are due to divergences between pupils registration at school and/or municipal roll.

Source: Estadística de la enseñanza no universitaria en Aragón, academic year 2011/2012. Aragon Statistics Institute.

Net scholarship rate includes registered pupils of each age regarding the population of that age.

Suitability rate includes the pupils registered in the academic year corresponding to their age.

Pupils in special regime education,
academic year 2011/2012.

| | Aragon | Spain ^A |
|--------------------------|--------|--------------------|
| Total | 18.066 | 550.675 |
| Languages learning | 13.536 | 412.650 |
| Music learning | 3.080 | 93.551 |
| Graphic and plastic arts | 830 | 27.694 |
| Sports learning | 496 | 6.702 |
| Dance learning | 124 | 10.078 |

Only regulated classroom education is included.

^A Advance data.

Pupils in adult education,
academic year 2011/2012.

| | Aragon | Spain ^A |
|---------------------------------------|--------|--------------------|
| Regulated education | 11.244 | 464.057 |
| Primary education | 1.640 | 90.673 |
| Secondary ed. for adults ^P | 3.519 | 172.391 |
| Technical and profess. ed. | 3.245 | 76.521 |
| Other education | 2.840 | 124.472 |
| Non regulated education | 12.676 | 192.765 |

^A Advance data.

^P Provisional data.

Source: Estadística de la enseñanza no universitaria en Aragón, academic year 2011/2012. Aragon Statistics Institute and Ministerio de Educación.

EDUCATION

University education

Students and professors. Aragon, academic year 2011/2012.

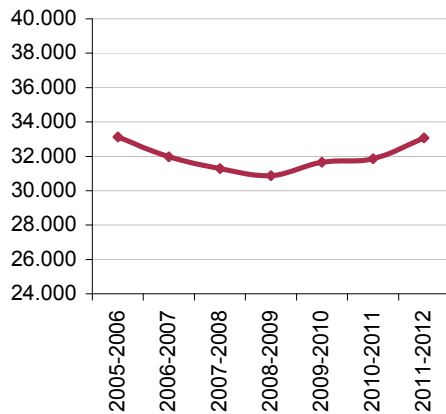
| | Students | | | | | | Professors |
|---------------------------------|------------|--------|--------|--------------|-------|-------|------------|
| | Registered | | | New entrants | | | |
| | Total | Men | Women | Total | Men | Women | |
| University of Zaragoza | 31.196 | 14.577 | 16.619 | 7.549 | 3.644 | 3.905 | 3.746 |
| Private University of San Jorge | 1.501 | 645 | 848 | 477 | 214 | 263 | 206 |
| <i>UNED Aragón</i> | 6.148 | 2.614 | 3.534 | 2.120 | 907 | 1.213 | 183 |
| Barbastro | 1.432 | 642 | 790 | 487 | 198 | 289 | 58 |
| Calatayud | 4.357 | 1.853 | 2.504 | 1.501 | 637 | 864 | 86 |
| Teruel | 359 | 119 | 240 | 132 | 72 | 60 | 39 |

Postgraduate Official Programmes (Master) and Doctorate Studies (PhD) are not included.

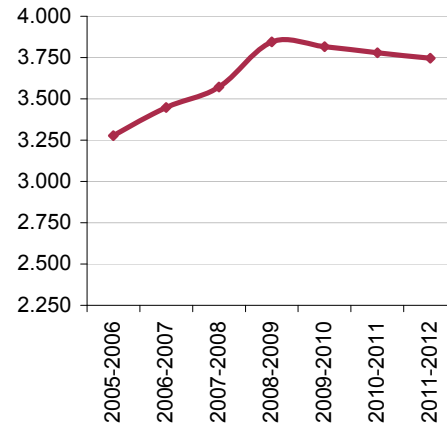
Source: Sistema universitario de Aragón. Statistical data. Aragon Statistics Institute.

Evolution of registered students and professors at University of Zaragoza.

Registered students



Professors



Master students are included in academic year 2006/2007 and later.

Source: Sistema universitario de Aragón. Statistical data. Aragon Statistics Institute.

EDUCATION

University education

Registered and graduated students by knowledge area at University of Zaragoza.

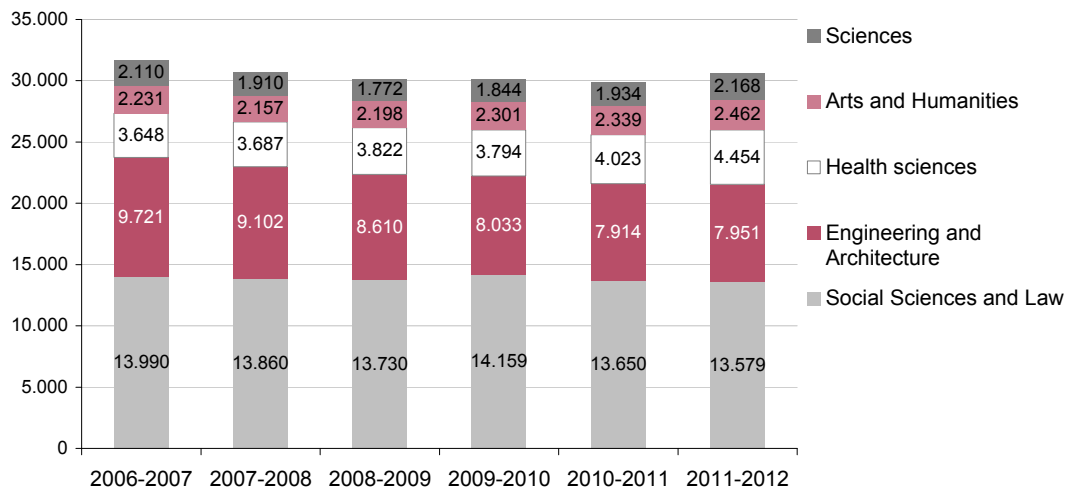
Unit: number of students.

| | Registered Academic year 2011/12 | Graduate Academic year 2011/12 |
|------------------------------|--|--------------------------------------|
| University of Zaragoza | 31.196 | 5.244 |
| Arts and Humanities | 2.463 | 278 |
| Sciences | 2.168 | 288 |
| Health Sciences | 4.443 | 867 |
| Social Sciences and Law | 14.154 | 2.653 |
| Engineering and Architecture | 7.968 | 1.158 |

A graduate is a person who leaves an educational centre after having completed its studies.

Source: University of Zaragoza. Advance data. Aragon Statistics Institute.

Evolution of registered students by knowledge area at University of Zaragoza.



Source: University of Zaragoza. Aragon Statistics Institute.

EDUCATION**Vocational training and employability****Vocational Training and Employability Plan programmes. Aragon, 2012.**

| | Pupils | | | | Hours |
|---|---------------|---------------|---------------|--------------|----------------|
| | Total | Men | Women | Courses | |
| Total | 46.816 | 22.593 | 24.223 | 3.051 | 403.005 |
| Plans developed for vocational training and employability | | | | | |
| Training for primarily employed workers | 18.216 | 9.216 | 9.000 | 998 | 65.359 |
| Training for primarily unemployed workers | 15.664 | 6.665 | 8.999 | 1.248 | 263.674 |
| Specific programmes developed in Aragon and regulated by the Vocational Training and Employability Plan in Aragon | | | | | |
| Employability and re-employability of the unemployed | 3.620 | 1.624 | 1.996 | 246 | 30.847 |
| Reinforcement of employment stability | 805 | 466 | 339 | 57 | 2.424 |
| Employability training at rural areas | 2.696 | 1.391 | 1.305 | 199 | 12.029 |
| Reinforcement of entrepreneurship | 4.112 | 2.512 | 1.600 | 169 | 9.323 |
| Employability of people with special inclusion difficulties | 979 | 544 | 435 | 81 | 12.051 |
| Disabled people employability | 322 | 175 | 147 | 27 | 4.678 |
| Women participation in labour market | 402 | 0 | 402 | 26 | 2.620 |

Rural area is the town under 20.000 inhabitants.

Source: Instituto Aragonés de Empleo.

HEALTH

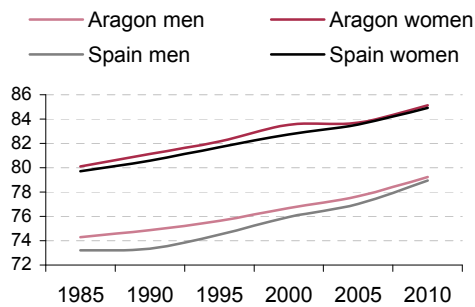
Life expectancy at birth

Evolution by sex.

Unit: number of years.

| | Aragon | | Spain | |
|------|--------|-------|-------|-------|
| | Men | Women | Men | Women |
| 1985 | 74,28 | 80,10 | 73,21 | 79,70 |
| 1990 | 74,88 | 81,13 | 73,35 | 80,57 |
| 1995 | 75,64 | 82,16 | 74,51 | 81,70 |
| 2000 | 76,68 | 83,53 | 75,94 | 82,73 |
| 2005 | 77,65 | 83,70 | 77,03 | 83,55 |
| 2010 | 79,23 | 85,12 | 78,94 | 84,91 |

Source: Tablas de mortalidad de la Población Española. INE. Anuario Estadístico de España, 2011.



Life expectancy at birth is a synthetic index that shows the average life span at a given age. It represents the number of years that, as an average, a person of a generation will live according to the expected mortality.

Population general health status

2011.

Unit: thousands of people aged 16 and over, and percentage.

| | Aragon | | Spain | |
|----------------|---------------------|------------|---------------------|------------|
| | Thousands of people | % of total | Thousands of people | % of total |
| Total | 1.106,7 | 100,0% | 38.497,5 | 100,0% |
| Very good | 376,8 | 34,0% | 8.304,3 | 21,6% |
| Good | 432,8 | 39,1% | 20.662,8 | 53,7% |
| Fair | 188,2 | 17,0% | 6.662,5 | 17,3% |
| Poor | 66,0 | 6,0% | 2.093,1 | 5,4% |
| Very poor | 42,3 | 3,8% | 763,7 | 2,0% |
| Not registered | 0,7 | 0,1% | 11,2 | 0,0% |

Source: Aragon Statistics Institute with data from Encuesta de Condiciones de Vida, 2011. INE.

HEALTH

Disability

Persons* with a disability certificate by sex and age group, 2011.

Units: thousands of people and percentage.

| | Aragon | | Spain | |
|---------------|---------------------|------------|---------------------|------------|
| | Thousands of people | Percentage | Thousands of people | Percentage |
| Total | 36,1 | 100,0 | 1.262,0 | 100,0 |
| Men | 21,0 | 58,2 | 687,7 | 54,5 |
| Women | 15,1 | 41,8 | 574,2 | 45,5 |
| Aged 16 to 24 | 2,0 | 5,5 | 75,9 | 6,0 |
| Aged 25 to 44 | 10,9 | 30,2 | 403,2 | 31,9 |
| Aged 45 to 64 | 23,3 | 64,5 | 782,8 | 62,0 |

* Persons aged 16 to 64 years old with a disability certificate: 33% disability degree and over, according to valuation procedure established by RD 1971/1999 modified by RD 1856/2009.

Source: El empleo de las personas con discapacidad. INE.

Disability: impairment, limitation or participation restriction to carry out an activity considered as normal for a human being.

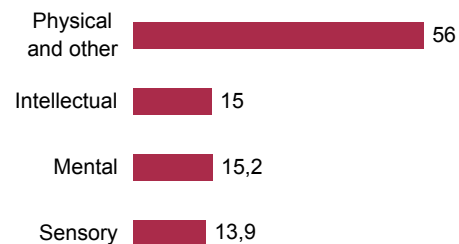
Persons* with a disability certificate by disability type, 2011.

Unit: percentage.

| | Aragon | Spain |
|---|--------|-------|
| Osteoarticular system | 21,9 | 23,2 |
| Neuromuscular system | 12,7 | 11,8 |
| Intellectual | 15 | 13,6 |
| Mental disorder | 15,2 | 18,3 |
| Visual system | 7,5 | 7 |
| Auditory system | 6,4 | 5,8 |
| Cardiovascular, immunological and respiratory systems | 10,2 | 9 |
| Digestive, metabolic and endocrine systems | 4,2 | 4,2 |
| Other | 6,9 | 7,2 |

Persons* with a disability certificate by impairment group in Aragon, 2011.

Unit: percentage.



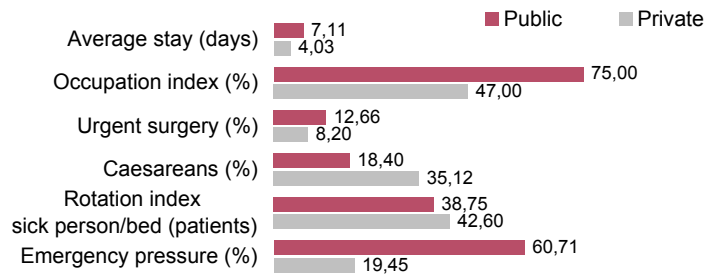
* Persons aged 16 to 64 years old with a disability certificate: 33% disability degree and over, according to valuation procedure established by RD 1971/1999 modified by RD 1856/2009.

Source: El empleo de las personas con discapacidad. INE.

HEALTH**Hospital indicators****Hospital resources by hospital ownership. Aragon, 2011.**

| | Total | Public | Private |
|------------------------------|-------|--------|---------|
| Total hospitals | 29 | 20 | 9 |
| Hospital resources | | | |
| Bedplaces | 4.439 | 3.746 | 693 |
| Operative bedplaces | 4.160 | 3.434 | 666 |
| Operating rooms | 137 | 105 | 32 |
| Operative operating rooms | 110 | 88 | 22 |
| Delivery rooms | 25 | 18 | 7 |
| External surgeries | 805 | 710 | 95 |
| Hemodialysis machines | 154 | 117 | 37 |
| Day-hospital bedplaces | 311 | 274 | 37 |
| Accident and emergency boxes | 143 | 121 | 22 |
| Image scanner rooms | 71 | 60 | 11 |

Hospital resources correspond to 22 hospitals, excluding 7 hospitals focused in mental health.

Main hospital indicators by hospital ownership. Aragon, 2011.**Occupation index:**

percentage of beds in use during the period.

Rotation index sick/bed: patients who use each bed during the period.

Emergency pressure: percentage of new patients who are admitted through Accident and Emergency section.

Hospital activity per hospital ownership. Aragon, 2011.

| | Total | Public | Private |
|--------------------------------|-----------|-----------|---------|
| Admissions | 43.974 | 30.907 | 13.067 |
| Total discharges | 164.562 | 133.139 | 31.423 |
| Stays | 1.070.381 | 945.884 | 124.497 |
| Surgery operations | 133.262 | 100.591 | 32.671 |
| Labours (including caesareans) | 9.624 | 8.046 | 1.578 |
| Attended emergencies | 711.488 | 559.292 | 152.196 |
| External consultations | 2.562.384 | 2.441.182 | 121.202 |

Source: Aragon Statistics Institute with data from D.G. de Planificación y Aseguramiento. Departamento de Sanidad, Bienestar Social y Familia. Gobierno de Aragón.

HEALTH**Hospital indicators**

Hospital staff. Aragon, 2011.

| | Total | Public | Private |
|--|---------------|---------------|--------------|
| Total | 16.929 | 15.530 | 1.399 |
| Executive | 98 | 74 | 24 |
| Allied health worker | 12.001 | 11.005 | 996 |
| <i>University degree</i> | 2.627 | 2.461 | 166 |
| Doctors | 2.570 | 2.411 | 159 |
| Chemists | 46 | 41 | 5 |
| Other | 11 | 9 | 2 |
| <i>Graduate</i> | 5.673 | 5.216 | 457 |
| Registered Nursing Assistant- Nursing University Graduate | 4.511 | 4.261 | 250 |
| Midwives | 127 | 123 | 4 |
| Physiotherapists and Occupational Therapist | 207 | 154 | 53 |
| Other | 828 | 678 | 150 |
| <i>Other</i> | 3.701 | 3.328 | 373 |
| Health technicians | 803 | 668 | 135 |
| Health assistants | 3.701 | 3.328 | 373 |
| Non health worker | 4.157 | 3.790 | 368 |
| University degree | 67 | 57 | 10 |
| Graduate | 154 | 140 | 14 |
| Administration staff | 1.378 | 1.283 | 95 |
| Other | 2.558 | 2.310 | 249 |
| Orderlies | 1.324 | 1.232 | 92 |
| Maintenance and repair | 496 | 420 | 77 |
| Other | 738 | 658 | 80 |
| Trainee | 673 | 662 | 11 |

The staff corresponds to 22 hospitals, excluding 7 hospitals focused in mental health.
 Source: Aragon Statistics Institute with data from D.G. de Planificación y Aseguramiento. Departamento de Sanidad, Bienestar Social y Familia. Gobierno de Aragón.

HEALTH

Donation and transplantation

Evolution of human organ transplantation. Aragon.

| | 2005 | 2006 | 2007 | 2008 | 2009 | 2010 | 2011 | 2012 |
|-----------------------------|------|------|------|------|------|------|------|------|
| Total trasplants | 106 | 92 | 103 | 90 | 102 | 105 | 111 | 110 |
| Kidney transplantation | 62 | 52 | 63 | 55 | 66 | 65 | 74 | 68 |
| Liver transplantation | 34 | 32 | 33 | 26 | 30 | 31 | 30 | 31 |
| Heart transplantation | 10 | 8 | 7 | 9 | 6 | 9 | 7 | 11 |
| Cornea transplantation | 65 | 57 | 62 | 55 | 63 | 48 | 59 | 84 |
| Bone marrow transplantation | 20 | 27 | 29 | 39 | 39 | 34 | 36 | 60 |

Source: Organización Nacional de Trasplantes. Ministerio de Sanidad, Política Social e Igualdad.

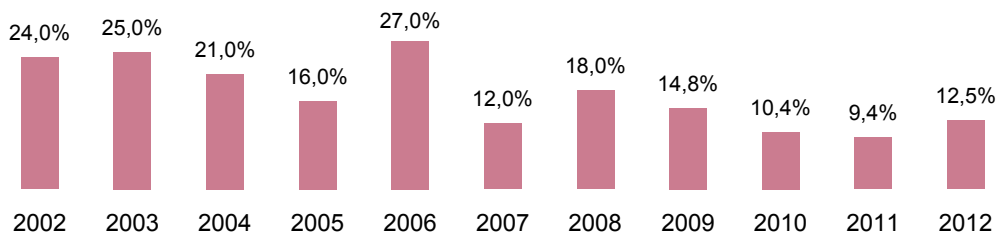
Organ donors evolution.

| | 2005 | 2006 | 2007 | 2008 | 2009 | 2010 | 2011 | 2012 |
|---------------------------|-------|-------|-------|-------|-------|-------|-------|-------|
| Aragon, brain death donor | 43 | 31 | 52 | 42 | 44 | 40 | 48 | 34 |
| Aragon, alive donor | - | - | 1 | 3 | 3 | 4 | 7 | 10 |
| Spain | 1.546 | 1.509 | 1.550 | 1.577 | 1.606 | 1.502 | 1.667 | 1.643 |
| Aragon over Spain (%) | 2,78 | 2,05 | 3,35 | 2,66 | 2,74 | 2,66 | 2,88 | 2,07 |

Source: Organización Nacional de Trasplantes. Ministerio de Sanidad, Política Social e Igualdad.

Evolution of family denials to organ donation.

Unit: percentage of relatives who rejected organ donation.



Source: Coordinación Autonómica de Trasplantes de Aragón.

HEALTH

Healthcare staff

Collegiate healthcare professionals by sex. Aragon, 2012.

| | Total | Men | Women |
|------------------|-------|-------|-------|
| Doctors | 8.142 | 4.209 | 3.933 |
| Nurses | 8.250 | 890 | 7.360 |
| Physiotherapists | 990 | 292 | 698 |
| Chemists | 1.710 | 516 | 1.194 |

Source: Aragon Statistics Institute with data from Colegios Oficiales de Médicos, Enfermeros, Fisioterapeutas and Farmacéuticos from Huesca, Teruel and Zaragoza.

Primary healthcare staff. Aragon.

Unit: number.

| | Number | Rate per 10.000 users |
|------------------|--------|--------------------------|
| Family doctors | 1.477 | 12,7 |
| Pediatricians | 165 | 8,9 |
| Nurses | 1.362 | 10,1 |
| Physiotherapists | 51 | 0,4 |
| Midwives | 70 | 2,3 |
| psychologists | 20 | 0,1 |
| Social workers | 34 | 0,3 |

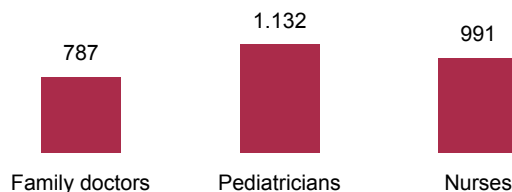
Primary healthcare staff as of 1st January 2013.

Population as of 1st January 2012.

Source: Aragon Statistics Institute with data from Departamento de Salud y Consumo del Gobierno de Aragón and Padrón Municipal de Habitantes.

Primary healthcare users, by specialist. Aragon.

Unit: users average number.



Primary healthcare staff as of 1st January 2013.

Population as of 1st January 2012.

Family doctor users:

population aged over 14 years old.

Pediatrician users:

children aged 0 to 14 years old.

Midwife users: women aged 15 to 49 years old.

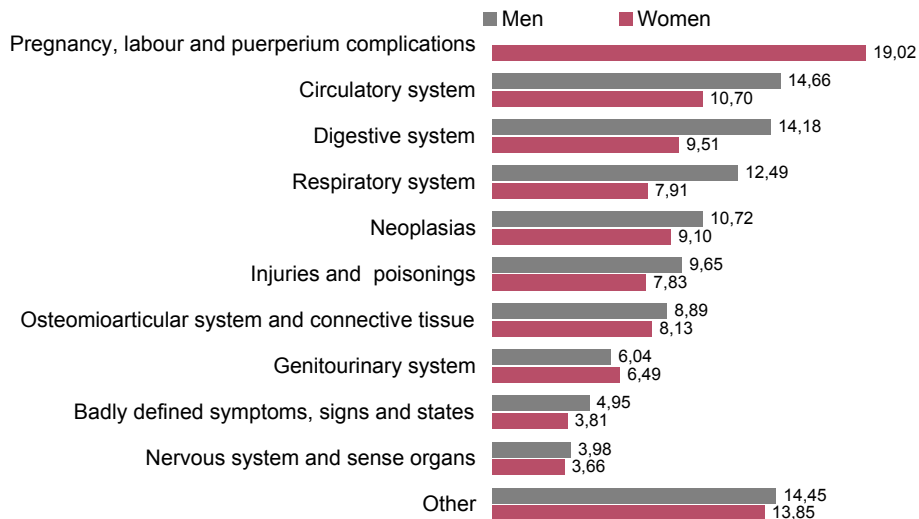
Nurse, physiotherapist, psychologist, social worker users: total population.

HEALTH

Hospital morbidity

Distribution of main hospital admission causes, by sex. Aragon, 2011.

Unit: percentage.

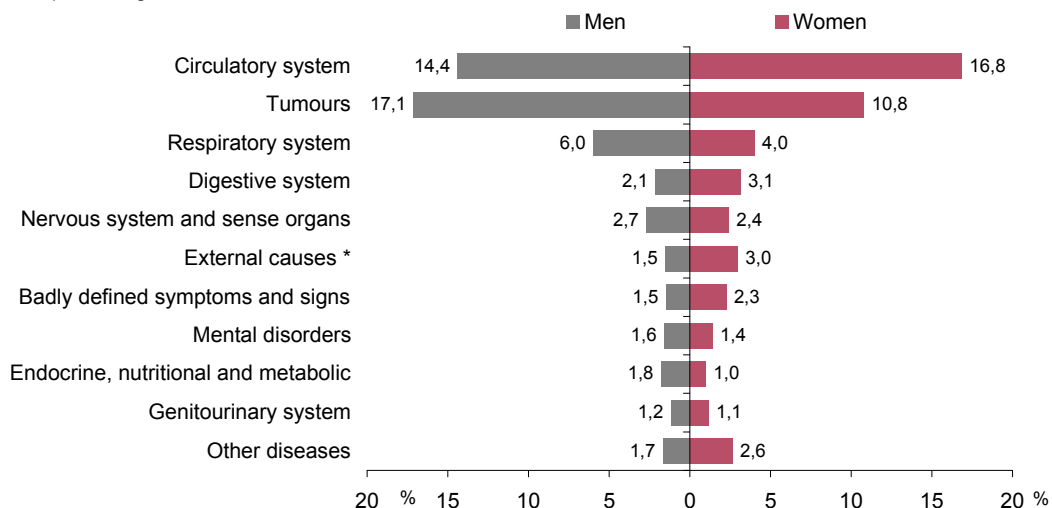


Source: Aragon Statistics Institute with data from Encuesta de Morbilidad Hospitalaria 2011. INE

Death causes

Deaths distribution by causing disease. Aragon, 2011.

Unit: percentage.



* Traumatism and poisonings external causes.

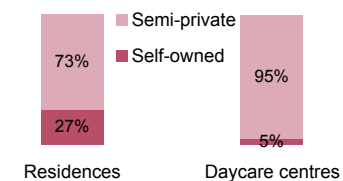
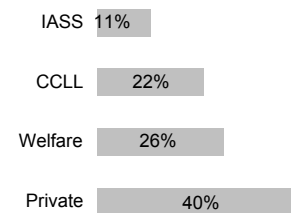
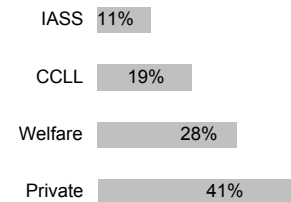
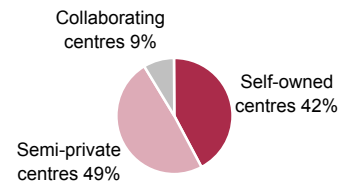
Source: Aragon Statistics Institute with data from Movimiento Natural de la Población 2011. INE.

SOCIAL SERVICES

Welfare centres

Places in welfare centres. Aragon, 2012.

| | |
|---|--------|
| Childhood and adolescence | |
| Residential places | 301 |
| Self-owned centres | 127 |
| Semi-private centres (convention) | 148 |
| Collaborating centres (no convention) | 26 |
| Elderly people | |
| Total places in residences for the elderly | 17.183 |
| <i>Instituto Aragonés de Servicios Sociales</i> (IASS) residences | 1.871 |
| Local Corporations (CCLL) residences | 3.318 |
| Convention with IASS | 1.747 |
| Places in welfare residences | 4.884 |
| Convention with IASS | 1.212 |
| Places in private residences | 7.110 |
| Convention with IASS | 2.214 |
| Total places in daycare centres and day-stay services | 2.855 |
| Owned by <i>Instituto Aragonés de Servicios Sociales</i> (IASS) | 317 |
| Owned by Local Corporations (CCLL) | 631 |
| Convention with IASS | 76 |
| Places in social daycare centres | 752 |
| Convention with IASS | 123 |
| Places in daycare private centres | 1.155 |
| Convention with IASS | 32 |
| Places for the physically disabled, seriously affected | |
| Places in semi-private residences | 98 |
| Places in semi-private daycare centres | 86 |
| Places for people with cerebral palsy and mixed disability, seriously affected | |
| Places in semi-private residences | 122 |
| Places for people with psychic disability | |
| Strong psychic disability | |
| Places in self-owned residences | 234 |
| Places in semi-private residences | 648 |
| Places in self-owned daycare centres | 30 |
| Places in semi-private daycare centres | 594 |
| Medium and mild psychic disability | |
| Places in semi-private residences | 249 |
| Places in semi-private residences with occupational centre | 689 |
| Places in semi-private occupational centres | 1.347 |



Source: Instituto Aragonés de Servicios Sociales and Secretaría General Técnica de Servicios Sociales y Familia. Gobierno de Aragón.

SOCIAL SERVICES

Home help service and telecare

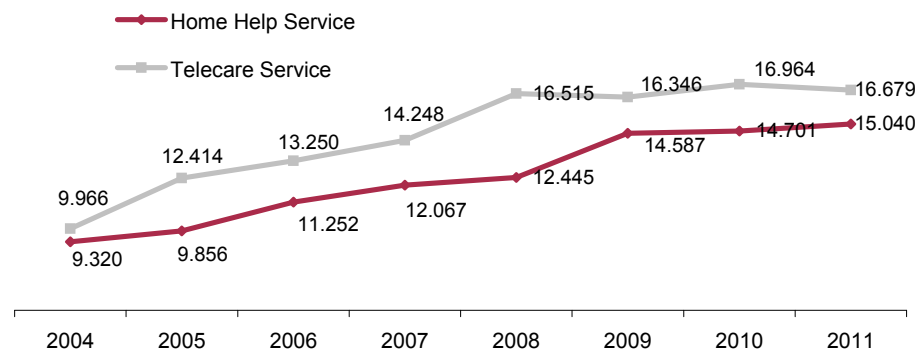
Evolution of Home Help Service and Telecare users. Aragon.

| | 2004 | 2005 | 2006 | 2007 | 2008 | 2009 | 2010 | 2011 |
|-------------------|-------|--------|--------|--------|--------|--------|--------|--------|
| Home help service | 9.320 | 9.856 | 11.252 | 12.067 | 12.445 | 14.587 | 14.701 | 15.040 |
| Telecare | 9.966 | 12.414 | 13.250 | 14.248 | 16.515 | 16.346 | 16.964 | 16.679 |

Home help service users are counted in the period and Telecare users as of 31st December.

Source: Secretaría General Técnica del Departamento de Servicios Sociales y Familia and Instituto Aragonés de Servicios Sociales. Gobierno de Aragón.

The **Home Help Service** provides care in order to make a suitable living environment and aims to take care of people with limited personal autonomy and families at home to facilitate the daily living activities.



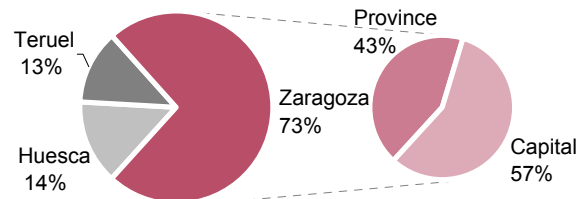
The **Telecare Service** offers its users the chance of an immediate access to appropriate services in emergency situations or insecurity, loneliness or isolation, and enables the communication centre to attend the user and know its status.

SOCIAL SERVICES

Home help service

Users number during the year. Aragon.

| | 2011 |
|-------------------|---------------|
| Aragon | 15.040 |
| Huesca | 2.062 |
| Teruel | 2.024 |
| Zaragoza | 10.954 |
| Zaragoza province | 4.806 |
| Zaragoza capital | 6.148 |



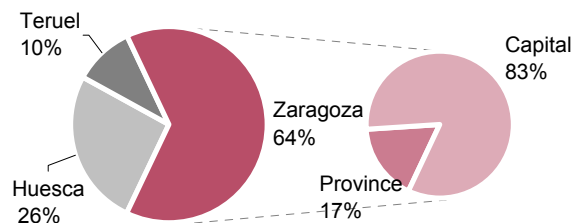
Source: Secretaría General Técnica del Departamento de Servicios Sociales y Familia and Instituto Aragonés de Servicios Sociales. Gobierno de Aragón.

The **Home Help Service** provides care in order to make a suitable living environment and aims to take care of people with limited personal autonomy and families at home to facilitate the daily living activities.

Telecare service

Users number as of 31st December. Aragon.

| | 2011 |
|-------------------|---------------|
| Aragon | 16.679 |
| Huesca | 4.375 |
| Teruel | 1.575 |
| Zaragoza | 10.729 |
| Zaragoza province | 1.810 |
| Zaragoza capital | 8.919 |



Source: Secretaría General Técnica del Departamento de Servicios Sociales y Familia and Instituto Aragonés de Servicios Sociales. Gobierno de Aragón.

The **Telecare Service** offers its users the chance of an immediate access to appropriate services in emergency situations or insecurity, loneliness or isolation, and enables the communication centre to attend the user and know its status.

SOCIAL SERVICES

Social Services benefits and economic aid

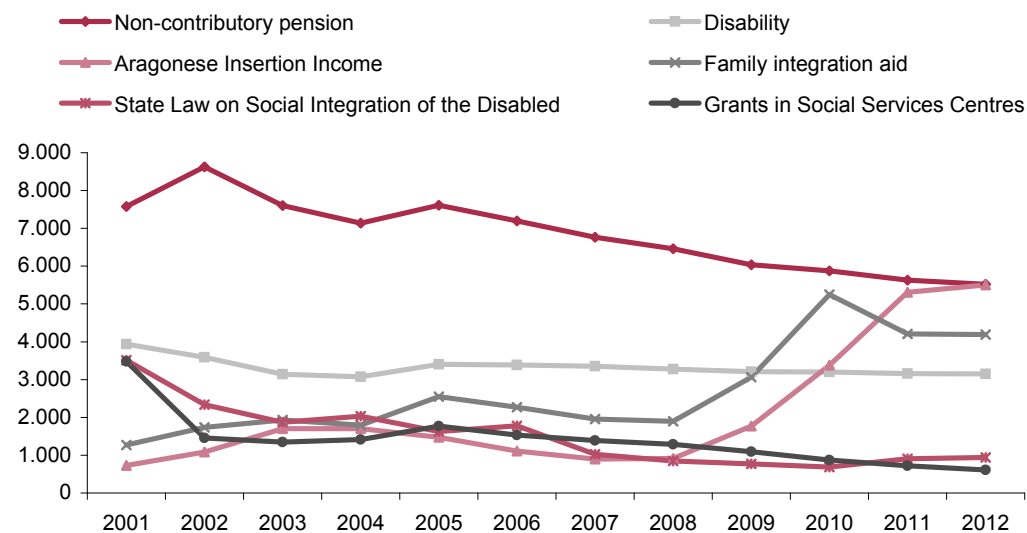
Beneficiaries and average amount of Instituto Aragonés de Servicios Sociales' aid. Aragon, 2012.

| | Beneficiaries | | | Annual average amount (euros) |
|---|---------------|-------|-------|-------------------------------|
| | Total | Men | Women | |
| Non-contributory retirement pensions * | 5.520 | 998 | 4.522 | 4.286,35 |
| Non-contributory disability pensions * | 3.148 | 1.482 | 1.666 | 4.804,14 |
| Old age and disease pensions | 28 | 9 | 19 | 1.847,21 |
| Aragonese Insertion Income | 5.504 | 2.632 | 2.872 | 3.587,55 |
| Family integration aid | 4.188 | 1.638 | 2.550 | 1.028,12 |
| State Law on Social Integration of the Disabled * | 937 | - | - | 1.017,60 |
| Grants in Social Services Centres | 607 | 335 | 381 | 1.321,17 |
| Individual aid for the disabled | 589 | 319 | 270 | 411,37 |

* Social Security benefits managed by Instituto Aragonés de Servicios Sociales.

Source: Instituto Aragonés de Servicios Sociales.

Evolution of Instituto Aragonés de Servicios Sociales' beneficiaries and aid. Aragon.



SOCIAL SERVICES**Social Services benefits and economic aid**

Instituto Aragonés de Servicios Sociales' benefits and economic aid, 2012.

| | Aragon | Huesca | Teruel | Zaragoza |
|--|------------|-----------|-----------|------------|
| Non-contributory retirement pensions * | | | | |
| Beneficiaries | 5.520 | 1.335 | 623 | 3.562 |
| Annual expense (euros) | 23.660.659 | 5.768.568 | 2.729.682 | 15.162.409 |
| Non-contributory disability pensions * | | | | |
| Beneficiaries | 3.148 | 686 | 255 | 2.207 |
| Annual expense (euros) | 15.123.447 | 3.274.333 | 1.288.283 | 10.560.831 |
| State Law on Social Integration of the Disabled * | | | | |
| Beneficiaries | 937 | 107 | 61 | 769 |
| Annual expense (euros) | 953.484 | 137.758 | 69.208 | 746.515 |
| Old age and disease pensions | | | | |
| Beneficiaries | 28 | 7 | 4 | 17 |
| Annual expense (euros) | 51.722 | 13.438 | 8.751 | 29.533 |
| Aragonese Insertion Income | | | | |
| Beneficiaries | 5.504 | 499 | 404 | 4.601 |
| Annual expense (euros) | 19.745.888 | 1.968.195 | 1.431.533 | 16.346.160 |
| Individual aid for the disabled | | | | |
| Beneficiaries | 589 | 110 | 118 | 361 |
| Annual expense (euros) | 242.101 | 57.131 | 44.528 | 140.442 |
| Family integration aid | | | | |
| Beneficiaries | 4.188 | 418 | 620 | 3.150 |
| Annual expense (euros) | 4.305.791 | 537.289 | 748.373 | 3.020.129 |
| Grants for Specialized Social Services centres | | | | |
| Beneficiaries | 607 | 140 | 115 | 352 |
| Annual expense (euros) | 801.951 | 196.028 | 165.640 | 4.402.830 |

* Social Security benefits managed by Instituto Aragonés de Servicios Sociales.

Source: Instituto Aragonés de Servicios Sociales.

SOCIAL SERVICES**Care for people in dependence situations**

Requests, reports and beneficiaries entitled to benefits as of 1st March 2013.

| | Aragon | Spain |
|---------------------------------|--------|-----------|
| Registered requests | 47.140 | 1.641.074 |
| Percentage of total inhabitants | 3,5% | 3,5% |
| Reports | 46.117 | 1.527.130 |
| Percentage of requests | 97,8% | 93,1% |
| Grade III | 11.480 | 389.403 |
| Grade II | 13.835 | 455.402 |
| Grade I | 13.265 | 413.005 |
| No grade | 7.537 | 269.320 |
| Beneficiaries with benefits | 20.098 | 755.374 |

Source: Sistema para la Autonomía y Atención a la Dependencia. IMSERSO.

Dependence: permanent state of those people who, due to age, illness or disability and linked to the lack or loss of physical, mental, intellectual or sensory impairment, require the attention of another person/s or significant assistance to perform basic activities of daily living or, in the case of people with intellectual disabilities or mental disease, other kind of support for their personal autonomy.

Distribution of beneficiaries and benefits as of 1st March 2013.

| | Aragon | Spain |
|---|--------|---------|
| Total benefits | 20.109 | 948.282 |
| Prevention, dependence and promotion of personal autonomy | 0 | 20.855 |
| Telecare | 0 | 126.756 |
| Home help | 0 | 123.944 |
| Day/night centres | 1.043 | 66.018 |
| Residential help | 3.042 | 124.979 |
| Economic aid linked to service | 3.529 | 65.226 |
| Economic aid linked to family care | 12.495 | 419.256 |
| Economic aid linked to personal assistance | 0 | 1.248 |
| Total beneficiaries with benefits | 20.098 | 755.374 |

Source: Sistema para la Autonomía y Atención a la Dependencia. IMSERSO.

CULTURE, LEISURE AND SPORTS**Culture and leisure****Culture infrastructure, 2011.**

| | Aragon | Spain | Share Aragon / Spain |
|--|------------------|---------|----------------------|
| Archives | 2.983 | 35.027 | 8,5 |
| Libraries | 351 ^P | 6.608 * | 5,3 |
| Museums and museographic collections (2010) | 69 | 1.530 | 4,5 |
| Cultural interest heritage (real estate) | 786 | 16.409 | 4,8 |
| Fixed theatrical venues | 32 | 1.621 | 2,0 |
| Concert halls | 9 | 500 | 1,8 |
| Movie theatres | 41 | 876 | 4,7 |
| Movie screens | 103 | 4.044 | 2,5 |
| Library, archive, and museum activities companies | 88 | 3.806 | 2,3 |
| Book and newspaper publishing companies | 161 | 8.598 | 1,9 |
| Film, video, radio, tv and music edition companies | 138 | 9.675 | 1,4 |
| News agencies | 2 | 154 | 1,3 |

^P Provisional data 2012.

* Data corresponding to 2010.

Source: Aragon Statistics Institute with data from CulturaBase, Estadística de Bibliotecas (INE), Anuario estadístico 2011 del Ministerio de Cultura and DIRCE.

Culture production, 2011.

| | Aragon | Spain | Share Aragon / Spain |
|---|--------|---------|----------------------|
| Play performances | 3.415 | 56.683 | 6,0 |
| Theatrical festivals | 15 | 793 | 1,9 |
| Lyrical genre performances | 8 | 1.446 | 0,6 |
| Dance performances | 234 | 3.039 | 7,7 |
| Classical music concerts | 648 | 15.398 | 4,2 |
| Modern music concerts | 8.077 | 121.724 | 6,6 |
| Edited musical works ¹ | 3 | 1.330 | 0,2 |
| Films shown (feature films) | 408 | 1.506 | 27,1 |
| Film festivals | 6 | 80 | 7,5 |
| Edited books in paper format ² | 1.888 | 91.931 | 2,1 |
| Edited books in other format ² | 151 | 24.920 | 0,6 |

¹ Registered in ISMN (International Standard Music Number).

² Registered in ISBN (International Standard Book Number).

Source: Aragon Statistics Institute with data from Anuario estadístico 2011. Ministerio de Cultura.

CULTURE, LEISURE AND SPORTS

Culture and leisure

Habits and cultural practices, 2010-2011.

Unit: percentage of persons who carried out each activity last year.

| | Aragon | Spain |
|-----------------------------------|--------|-------|
| Went to the movies | 43,8 | 49,1 |
| Visited museums | 35,0 | 30,6 |
| Visited exhibitions | 27,8 | 25,7 |
| Visited monuments | 40,1 | 39,5 |
| Went to the theatre | 18,7 | 19,0 |
| Usually listen to music | 78,2 | 84,4 |
| Visited a library | 18,6 | 20,5 |
| Read books | 60,8 | 58,7 |
| Used the internet, last trimester | 57,3 | 55,8 |

Source: Encuesta de Hábitos y Prácticas Culturales en España 2010-2011. Ministerio de Cultura.

Annual average expense on cultural goods and services, per person, by expense groups, 2011.

Unit: euros.

| | Aragon | Spain |
|--|---------------|---------------|
| Total | 302,82 | 312,88 |
| Photographic and cinematographic equipment | 8,83 | 8,24 |
| Audio and video equipment | 36,58 | 40,82 |
| Information processing and the Internet | 96,16 | 94,50 |
| No text books | 23,61 | 22,21 |
| Press | 35,93 | 32,79 |
| Musical Instruments | 2,50 | 2,60 |
| Repair of audio-visual, photographic and information processing equipment and accesories | 3,34 | 5,50 |
| Hardware/software for image, sound and data recording | 7,63 | 12,98 |
| Radio and television fees and rentals | 24,45 | 26,74 |
| Entertainment (cinemas, theatres, and others) | 30,93 | 36,03 |
| Museums, libraries, parks and similar | 4,52 | 3,29 |
| Other cultural services | 28,35 | 27,19 |

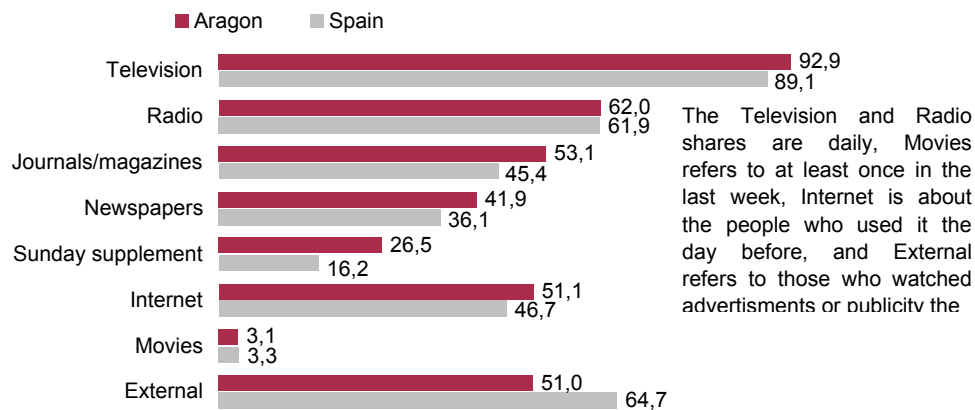
Source: Aragon Statistics Institute with data from Encuesta de Presupuestos Familiares, 2011. Instituto Nacional de Estadística.

CULTURE, LEISURE AND SPORTS

Mass media

Mass media penetration, 2012.

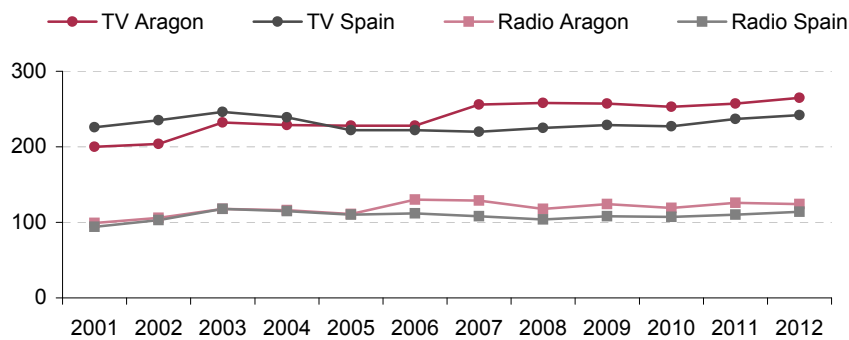
Unit: percentage of population aged 14 and over who consumes mass media.



Source: Aragon Statistics Institute with data from Marco General de los Medios en España, 2013. Asociación para la Investigación de Medios de Comunicación (AIMC).

Evolution of radio and television consumption.

Unit: average time (minutes) per person and day.



Source: Aragon Statistics Institute with data from Marco General de los Medios en España, 2013. Asociación para la Investigación de Medios de Comunicación (AIMC).

CULTURE, LEISURE AND SPORTS

Sports

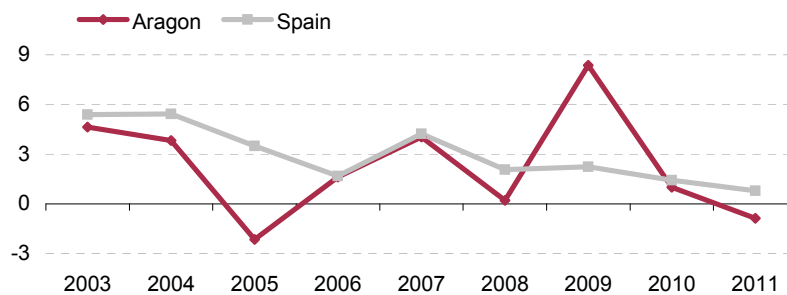
Federated sports, 2011.

| | Number of federated licenses | | Number of federated clubs | |
|---------------------|------------------------------|-----------|---------------------------|--------|
| | Aragon | Spain | Aragon | Spain |
| Total | 144.198 | 3.548.118 | 4.915 | 60.262 |
| Soccer | 42.224 | 834.458 | 2.765 | 19.585 |
| Hunting | 27.736 | 390.856 | 782 | 5.797 |
| Basketball | 11.675 | 403.561 | 232 | 4.288 |
| Mountaineering | 8.458 | 148.592 | 157 | 1.801 |
| Fishing and Casting | 8.443 | 68.235 | 85 | 1.486 |
| Golf | 6.582 | 325.192 | 13 | 596 |
| Judo | 3.444 | 108.077 | 34 | 945 |
| Handball | 3.375 | 96.258 | 22 | 812 |
| Tennis | 3.095 | 109.418 | 37 | 1.226 |
| Athletics | 2.954 | 71.912 | 71 | 1.055 |
| Cycling | 2.234 | 59.717 | 89 | 2.800 |
| Olympic shooting | 1.998 | 60.807 | 44 | 702 |
| Karate | 1.997 | 71.433 | 50 | 1.405 |
| Other sports | 19.983 | 799.602 | 534 | 17.764 |

Source: Consejo Superior de Deportes.

Evolution of federated licenses.

Unit: annual variation rate.



Source: Consejo Superior de Deportes.

PUBLIC SAFETY

Public safety and Justice

Safety and Justice, 2011.

| | Aragon | Spain |
|---|--------|-----------|
| Crimes | 7.048 | 273.965 |
| Convicted persons | 5.759 | 221.590 |
| Punishments | 13.625 | 551.387 |
| Juvenile crimes | 413 | 19.051 |
| Convicted juveniles | 366 | 17.039 |
| Reports on violence against women | 3.392 | 134.002 |
| Prison population | 2.478 | 70.472 |
| Civil matters resolved in Magistrates' Courts (<i>Juzgados de Paz</i>) | 32.207 | 1.106.711 |
| Criminal matters resolved in Magistrates' Courts (<i>Juzgados de Paz</i>) | 24.526 | 1.046.838 |
| Dossiers initiated by the <i>Justicia de Aragón</i> ⁽¹⁾ | 2.309 | - |

⁽¹⁾ Data at 2012.

Source: Aragon Statistics Institute with data from Instituto Nacional de Estadística, Ministerio del Interior, Consejo General del Poder Judicial and Justicia de Aragón.

Safety and justice indicators, 2011.

Unit: rate per 1.000 inhabitants.

| | Aragon | Spain |
|--|--------|-------|
| Crimes | 5,23 | 5,83 |
| Convicted persons | 4,28 | 4,71 |
| Juvenile crimes ⁽²⁾ | 8,78 | 10,67 |
| Reports on violence against women ⁽³⁾ | 5,03 | 5,63 |
| Prison population | 1,84 | 1,50 |

⁽²⁾ Rate calculated with population aged 14 to 17.

⁽³⁾ Rate calculated with female population.

Source: Aragon Statistics Institute with data from Instituto Nacional de Estadística, Ministerio del Interior and Consejo General del Poder Judicial.

PUBLIC SAFETY

Crimes

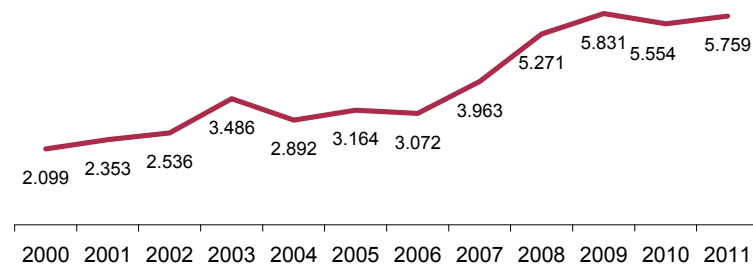
Crimes by type, 2011.

Unit: crimes number.

| | Aragon | Spain |
|--|--------------|----------------|
| Total crimes | 7.048 | 273.965 |
| Against public safety | 2.901 | 129.228 |
| Against assets and socioeconomic order | 1.575 | 52.687 |
| Injuries | 996 | 33.593 |
| Against public order | 427 | 13.063 |
| Against Justice Administration | 404 | 14.235 |
| Against freedom | 246 | 10.586 |
| Falsehood | 151 | 6.211 |
| Against family relations | 133 | 4.921 |
| Against sexual freedom and indemnity | 69 | 2.264 |
| Torture and moral integrity | 57 | 2.529 |
| Murder and its types | 31 | 1.238 |
| Against workers' rights | 23 | 857 |
| Other crimes | 35 | 2.553 |

Source: Aragon Statistics Institute with data from Registro Central de Penados y Rebeldes del Ministerio de Justicia.

Convicted persons in Aragon.



Source: Aragon Statistics Institute with data from Registro Central de Penados y Rebeldes del Ministerio de Justicia.

PUBLIC SAFETY

Road accidents

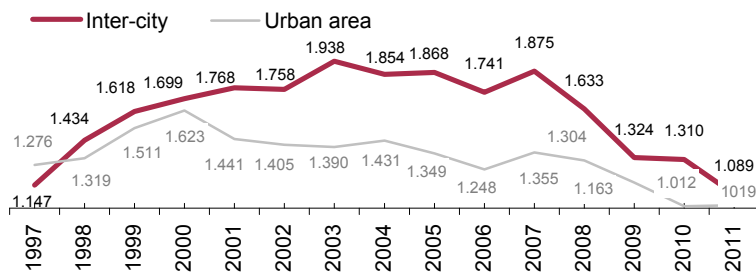
Accidents and victims, 2011.

| | Aragon | | Spain | |
|-----------------------------|--------|---------------------------|--------|---------------------------|
| | Number | Annual variation rate (%) | Number | Annual variation rate (%) |
| Inter-city accidents | | | | |
| Accidents with victims | 1.089 | -16,9 | 35.878 | -8,4 |
| Casualties | 69 | -16,9 | 1.603 | -16,9 |
| Injured | 1.597 | -17,9 | 54.517 | -9,0 |
| Urban area accidents | | | | |
| Accidents with victims | 1.019 | 0,7 | 47.149 | 1,8 |
| Casualties | 17 | -32,0 | 457 | -16,9 |
| Injured | 1.279 | 1,1 | 61.110 | 1,1 |

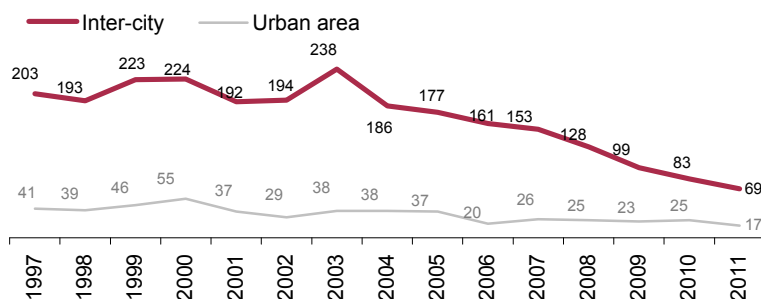
Source: Aragon Statistics Institute with data from Dirección General de Tráfico.

Evolution of road accidents. Aragon.

Accidents with victims



Casualties



Source: Aragon Statistics Institute with data from Dirección General de Tráfico.

Casualties are those that occurred in the accident or in the 30 days after the accident took place.

PUBLIC SAFETY**Crash rates****Accidents with victims and number of these ones by road type, 2011.**

| | Aragon | | Spain | |
|--------------------------|--------|---------------------------|--------|---------------------------|
| | Number | Annual variation rate (%) | Number | Annual variation rate (%) |
| Inter-city roads | | | | |
| Highway | | | | |
| Accidents | 90 | 18,6 | 2.550 | -0,9 |
| Casualties | 3 | 0,0 | 65 | 0,0 |
| Total injured | 132 | 9,0 | 4.053 | -2,6 |
| Seriously injured | 14 | 4,8 | 263 | -8,8 |
| Motorway | | | | |
| Accidents | 176 | -13,9 | 6.866 | -4,9 |
| Casualties | 8 | 30,0 | 271 | -12,5 |
| Total injured | 264 | -18,1 | 10.986 | -7,5 |
| Seriously injured | 42 | -21,1 | 1.007 | -18,0 |
| Conventional road | | | | |
| Accidents | 766 | -1,0 | 23.936 | -7,0 |
| Casualties | 51 | -27,2 | 1.151 | -9,1 |
| Total injured | 1.124 | 1,2 | 35.892 | -7,1 |
| Seriously injured | 234 | -3,4 | 5.004 | -12,6 |
| Local path | | | | |
| Accidents | 54 | -3,8 | 1.140 | -4,9 |
| Casualties | 7 | 0,0 | 76 | -18,0 |
| Total injured | 69 | 7,3 | 1.659 | -7,5 |
| Seriously injured | 14 | 25,0 | 339 | -25,3 |
| Other roads | | | | |
| Accidents | 3 | - | 1.386 | - |
| Casualties | 0 | - | 40 | - |
| Total injured | 8 | - | 1.927 | - |
| Seriously injured | 0 | - | 212 | - |
| Urban area roads | | | | |
| Total | | | | |
| Accidents | 1.019 | - | 47.149 | - |
| Casualties | 17 | - | 457 | - |
| Total injured | 1.279 | - | 61.110 | - |
| Seriously injured | 204 | - | 4.522 | - |

Note: In 2011 the road classification is different to 2010 so the Annual variation rate cannot be calculated.

Source: Aragon Statistics Institute with data from Dirección General de Tráfico.

ECONOMY AND LABOUR MARKET

- › GDP, INCOME AND INTERNATIONAL TRADE
- › ENTERPRISES
- › LABOUR MARKET
- › CONSUMER PRICES. CPI
- › ECONOMIC SECTORS
- › TRADE
- › TOURISM
- › TRANSPORT

GDP, INCOME AND INTERNATIONAL TRADE

Gross domestic product (GDP) and Gross disposable income (GDI)

GDP and GDI. Aragon.

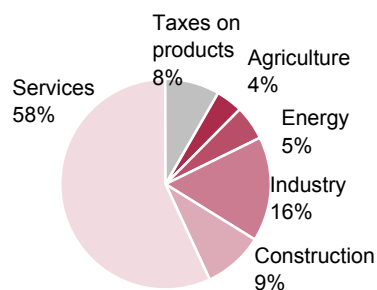
| | Gross domestic product | | Gross domestic product per capita | | Gross disposable income | | Gross disposable income per capita | |
|------|------------------------|---------------------|-----------------------------------|--------------------|-------------------------|--------------------|------------------------------------|--------------------|
| | Million euros | Variation rate* (%) | Euros | Variation rate (%) | Million euros | Variation rate (%) | Euros | Variation rate (%) |
| 2010 | 33.263 | 0,00 | 25.330 | 0,77 | 21.878 | -4,00 | 16.661 | -3,60 |
| 2011 | 33.892 | 0,25 | 25.763 | 1,71 | - | - | - | - |
| 2012 | 33.506 | -1,47 | 25.540 | -0,87 | - | - | - | - |

* Volume variation rate.

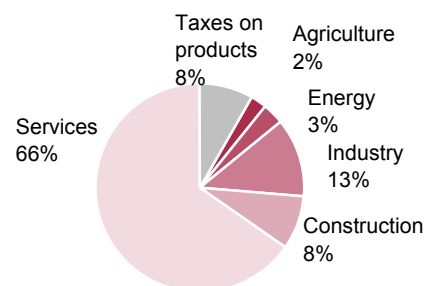
Gross domestic product: economic activity indicator, it's the value of every final goods produced in a region minus the goods and services used to produce them.

Gross disposable income: it measures the available income of a territory residents to be devoted to consumption or saving.

GDP components. Aragon, 2012.



GDP components. Spain, 2012.



GDP and GDI. Aragon, Spain and European Union (EU-27).

| | Aragon | Spain | European Union |
|---|--------|-----------|----------------|
| Gross domestic product (million euros), 2012. | 33.506 | 1.051.204 | 12.638.015 |
| Gross domestic product per capita (euros), 2012. | 25.540 | 22.772 | - |
| Gross disposable income (million euros), 2010. | 21.878 | 711.372 | - |
| Gross disposable income per capita (euros), 2010. | 16.661 | 15.488 | - |

"-": non available data.

Sources: Contabilidad Regional de España (base 2008) INE and IAEST according to data from Eurostat.

GDP, INCOME AND INTERNATIONAL TRADE

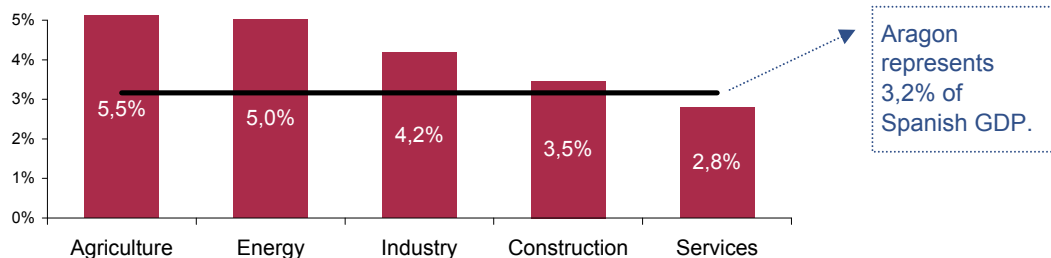
Gross domestic product

GDP at market prices by activity, 2012.

| Activity ranges | Aragon | | Spain | |
|---|---------------|----------------|------------------|----------------|
| | Million euros | Share of total | Million euros | Share of total |
| Agriculture and fishing | 1.428 | 4,3 | 26.019 | 2,5 |
| Extraction industry; manufacture industry; electrical energy, gas, steam and air conditioning supply; water supply, sanitation activities, waste management and decontamination | 7.131 | 21,3 | 163.331 | 15,5 |
| <i>Of which:</i> Manufacture industry | 5.387 | 16,1 | 128.572 | 12,2 |
| Construction | 3.041 | 9,1 | 87.719 | 8,3 |
| Wholesale and retail trade; motor vehicles and motorbikes repair; transport and storage; hotel industry | 6.772 | 20,2 | 246.135 | 23,4 |
| Information and communications | 816 | 2,4 | 41.258 | 3,9 |
| Financial and insurance activities | 1.264 | 3,8 | 41.949 | 4,0 |
| Real estate | 2.155 | 6,4 | 77.739 | 7,4 |
| Professional, scientific and technical activities; administration and auxiliary services | 1.592 | 4,8 | 73.443 | 7,0 |
| Public administration and defense; mandatory social security; education; health care and social service activities | 5.579 | 16,7 | 170.467 | 16,2 |
| Artistic, recreational and leisure activities; domestic appliances repair and other services | 962 | 2,9 | 36.345 | 3,5 |
| Total gross value added | 30.739 | 91,7 | 964.405 | 91,7 |
| Net taxes over products | 2.767 | 8,3 | 86.799 | 8,3 |
| Gross domestic product at market prices | 33.506 | 100,0 | 1.051.204 | 100,0 |

Source: Aragon Statistics Institute according to Contabilidad Regional de España (base 2008). INE.

Aragon sectorial share over Spain.



GDP, INCOME AND INTERNATIONAL TRADE

Goods international trade

Main customers.
Aragon, 2012.

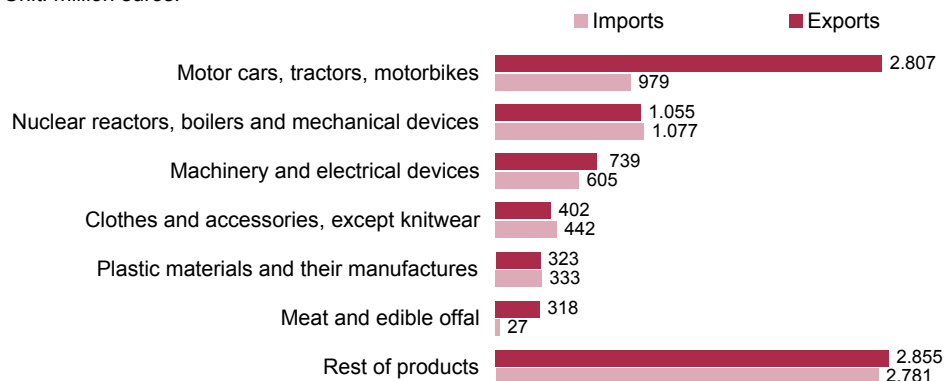
| | Exports and expeditions | |
|----------------|-------------------------|---------------|
| | Million euros | Percentage |
| Total | 8.497,54 | 100,00 |
| Europe | 6.809,86 | 80,14 |
| EU-27 | 6.315,25 | 74,32 |
| Germany | 1.537,69 | 18,10 |
| France | 1.504,07 | 17,70 |
| United Kingdom | 847,05 | 9,97 |
| Asia | 778,51 | 9,16 |
| Saudi Arabia | 117,20 | 1,38 |
| China | 112,43 | 1,32 |
| Africa | 286,55 | 3,37 |
| Morocco | 75,93 | 0,89 |
| Algeria | 68,51 | 0,81 |
| America | 562,47 | 6,62 |
| USA | 143,73 | 1,69 |
| Mexico | 99,92 | 1,18 |
| Other | 60,15 | 0,71 |

Main suppliers.
Aragon, 2012.

| | Imports and introductions | |
|----------------|---------------------------|---------------|
| | Million euros | Percentage |
| Total | 6.244,37 | 100,00 |
| Europe | 4.533,74 | 72,61 |
| EU-27 | 4.149,36 | 66,45 |
| Germany | 1.189,78 | 19,05 |
| France | 650,88 | 10,42 |
| Italy | 502,04 | 8,04 |
| Asia | 1.138,64 | 18,23 |
| China | 653,84 | 10,47 |
| Israel | 54,84 | 0,88 |
| Africa | 425,44 | 6,81 |
| Morocco | 296,01 | 4,74 |
| South Africa | 61,41 | 0,98 |
| America | 121,43 | 1,94 |
| USA | 44,82 | 0,72 |
| Mexico | 38,22 | 0,61 |
| Other | 25,11 | 0,40 |

Main products. Aragon, 2012.

Unit: million euros.



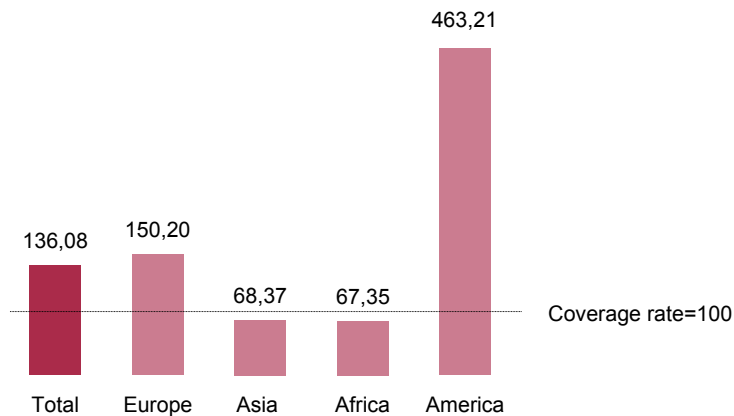
Source: Aragon Statistics Institute according to Cámara de Comercio and Agencia Tributaria.

GDP, INCOME AND INTERNATIONAL TRADE

Goods international trade

Coverage ratio by continents. Aragon, 2012.

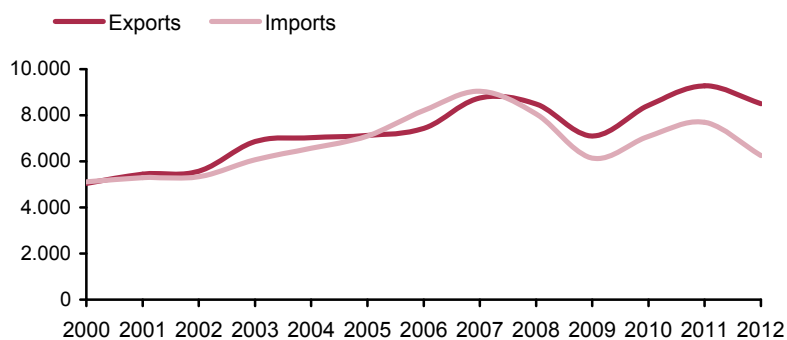
Unit: exports/imports*100



Goods international trade includes exclusively the intracommunity trade (European Union countries) and the extracommunity trade (rest of countries), but it excludes the operations between Aragon and other Spanish Autonomous Communities (interregional trade).

Evolution of goods international trade. Aragon.

Unit: million euros.



Source: Aragon Statistics Institute according to Cámara de Comercio and Agencia Tributaria.

ENTERPRISES

Enterprises

Enterprises by main activity and employees stratum. Aragon, 1st January 2012.

Unit: number of enterprises.

| Activity branches according to CNAE-2009 | Total | No employees | 1 to 9 | 10 to 49 | 50 to 199 | and over |
|---|---------------|---------------|---------------|--------------|------------|------------|
| Total enterprises | 89.116 | 47.416 | 37.248 | 3.799 | 542 | 111 |
| Industry and Energy | 7.143 | 2.388 | 3.492 | 1.022 | 200 | 41 |
| Of which: Manufacture industry | 6.215 | 1.952 | 3.072 | 960 | 193 | 38 |
| Food, beverages and tobacco | 1.035 | 279 | 539 | 182 | 32 | 3 |
| Textile, manufacture, leather and footwear | 557 | 231 | 250 | 71 | 5 | 0 |
| Wood and cork, paper and graphic arts | 769 | 275 | 405 | 76 | 10 | 3 |
| Cokery and oil refinery; chemical and pharmaceutical industry | 140 | 30 | 58 | 37 | 11 | 4 |
| Rubber and plastic products and various non-metallic ore products | 478 | 106 | 234 | 103 | 32 | 3 |
| Manufacture of metal products, except machinery and equipment | 1.492 | 438 | 812 | 208 | 31 | 3 |
| Electrical, electronic, computer and optical material and equipment; machinery and mechanical equipment | 595 | 149 | 247 | 151 | 39 | 9 |
| Transport material | 169 | 30 | 72 | 36 | 22 | 9 |
| Furniture and various manufacturing industries, repair and installation of machinery and equipment | 980 | 414 | 455 | 96 | 11 | 4 |
| Construction | 14.128 | 8.346 | 5.206 | 525 | 50 | 1 |
| Services | 67.845 | 36.682 | 28.550 | 2.252 | 292 | 69 |
| Wholesale trade and retail sale; vehicles and motorbikes repair | 20.195 | 9.682 | 9.742 | 705 | 52 | 14 |
| Transport and storage | 6.303 | 3.743 | 2.307 | 214 | 28 | 11 |
| Hotel industry | 7.980 | 2.964 | 4.736 | 254 | 23 | 3 |
| Information and communications | 988 | 549 | 360 | 63 | 14 | 2 |
| Financial and insurance activities | 2.100 | 1.527 | 538 | 27 | 2 | 6 |
| Real state activities | 4.224 | 3.112 | 1.092 | 18 | 1 | 1 |
| Technical, scientific and professional activities; administrative and auxiliary activities | 13.098 | 8.221 | 4.437 | 389 | 44 | 7 |
| Education | 2.214 | 1.222 | 800 | 133 | 50 | 9 |
| Healthcare and social service activities | 3.705 | 2.274 | 1.181 | 196 | 44 | 10 |
| Artistic, recreational and leisure activities; household appliance repair and other services | 7.038 | 3.388 | 3.357 | 253 | 34 | 6 |

Source: Aragon Statistics Institute, according to Directorio Central de Empresas. Instituto Nacional de Estadística.

ENTERPRISES

Enterprises

Enterprises by main activity and employees stratum. Aragon, 1st January 2012.

Unit: number of enterprises.

| | Total | No employees | 1 to 9 | 10 to 49 | 50 to 199 | 200 and over |
|---------------------|--------|--------------|--------|----------|-----------|--------------|
| Total enterprises | 89.116 | 47.416 | 37.248 | 3.799 | 542 | 111 |
| Industry and Energy | 7.143 | 2.388 | 3.492 | 1.022 | 200 | 41 |
| Construction | 14.128 | 8.346 | 5.206 | 525 | 50 | 1 |
| Services | 67.845 | 36.682 | 28.550 | 2.252 | 292 | 69 |

Source: Aragon Statistics Institute, according to Directorio Central de Empresas. Instituto Nacional de Estadística.

Premises by main activity and employees stratum. Aragon, 1st January 2012.

Unit: number of premises.

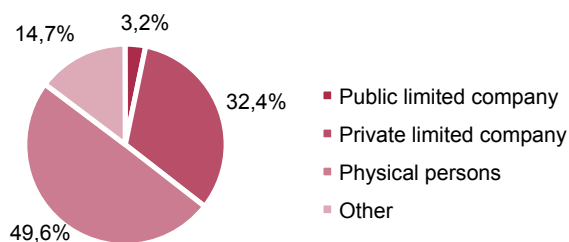
| | Total | Without employees | 1 to 9 | 10 to 49 | 50 to 199 | 200 and over |
|---------------------|---------|-------------------|--------|----------|-----------|--------------|
| Total premises | 102.392 | 54.295 | 42.672 | 4.590 | 704 | 131 |
| Industry and Energy | 8.248 | 2.894 | 3.956 | 1.124 | 219 | 55 |
| Construction | 15.346 | 9.190 | 5.576 | 527 | 53 | 0 |
| Services | 78.798 | 42.211 | 33.140 | 2.939 | 432 | 76 |

Source: Aragon Statistics Institute, according to Directorio Central de Empresas. Instituto Nacional de Estadística.

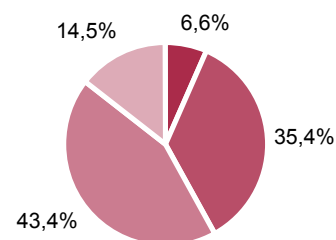
Enterprises and premises by legal condition. Aragon, 1st January 2012.

Unit: percentage.

Enterprises



Premises



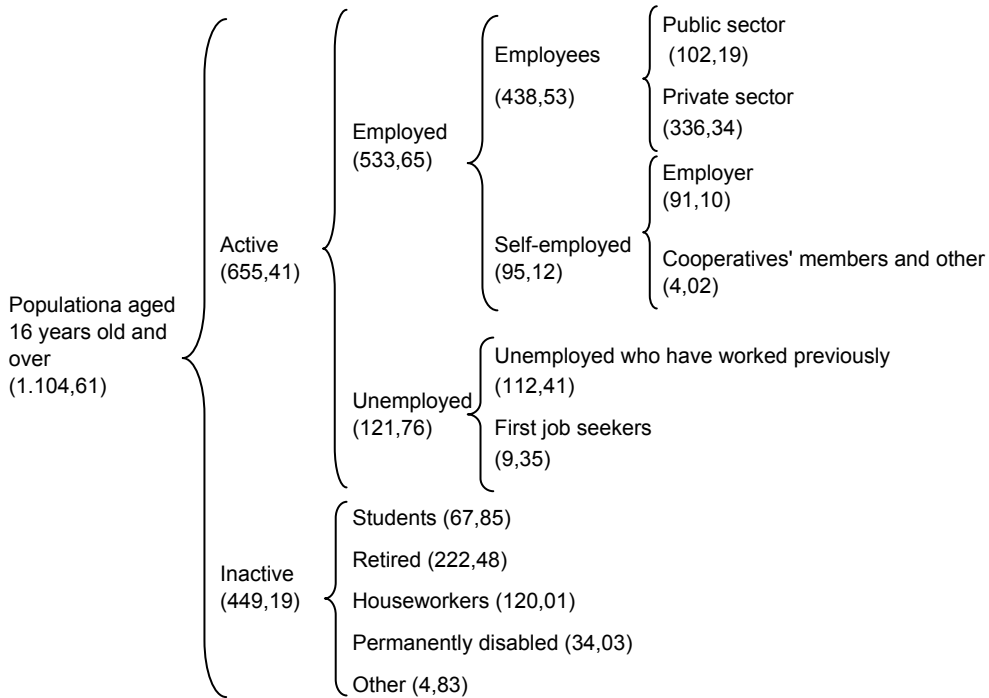
Source: Aragon Statistics Institute, according to Directorio Central de Empresas. Instituto Nacional de Estadística.

LABOUR MARKET

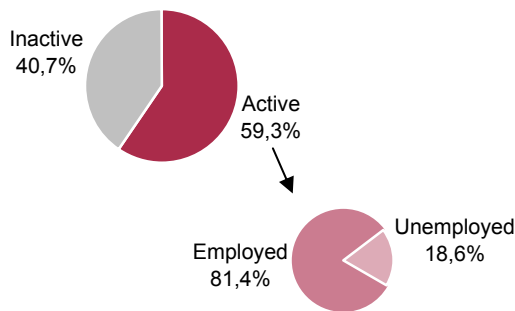
Labour activity

Distribution of population aged 16 years old and over by activity. Aragon, 2012.

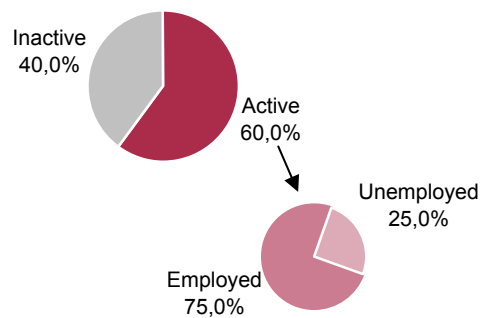
Unit: 1.000 persons.



Percentage distribution. Aragon.



Percentage distribution. Spain.



Source: Aragon Statistics Institute according to Encuesta de Población Activa. Instituto Nacional de Estadística.

LABOUR MARKET

Active population

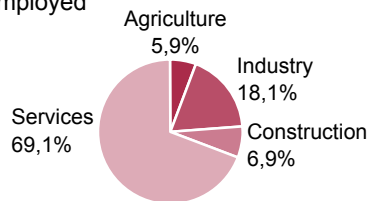
Active population features. Aragon, 2012.

Unit: 1.000 persons and percentage.

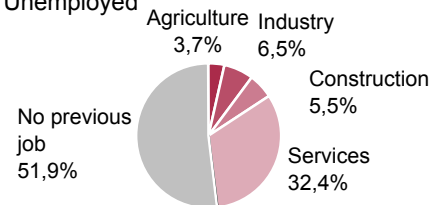
Employed and unemployed by activity sector and sex.

| | Employed | | | | Unemployed* | | | |
|-----------------|--------------|--------------|--------------|--------------|-------------|--------------|-------------|--------------|
| | Men | % | Women | % | Men | % | Women | % |
| Total | 296,9 | 100,0 | 236,8 | 100,0 | 63,4 | 100,0 | 58,4 | 100,0 |
| Agriculture | 26,1 | 8,8 | 5,2 | 2,2 | 2,8 | 4,4 | 1,9 | 3,2 |
| Industry | 76,2 | 25,7 | 20,6 | 8,7 | 6,9 | 10,9 | 2,2 | 3,8 |
| Construction | 33,4 | 11,3 | 3,6 | 1,5 | 7,6 | 12,0 | 0,8 | 1,3 |
| Services | 161,2 | 54,3 | 207,4 | 87,6 | 15,0 | 23,6 | 22,2 | 38,0 |
| No previous job | - | - | - | - | 31,1 | 49,1 | 31,3 | 53,7 |

Employed



Unemployed



* Only the unemployed persons who lost their last job in the last 12 months are classified by economic sector.

Source: Aragon Statistics Institute according to Encuesta de Población Activa. Instituto Nacional de Estadística.

Employed and unemployed by age group and sex.

| | Employed | | | | Unemployed | | | |
|-----------------------|--------------|--------------|--------------|--------------|-------------|--------------|-------------|--------------|
| | Men | % | Women | % | Men | % | Women | % |
| Total | 296,9 | 100,0 | 236,8 | 100,0 | 63,4 | 100,0 | 58,4 | 100,0 |
| 16 to 19 years old | 0,7 | 0,2 | 0,9 | 0,4 | 3,2 | 5,1 | 1,6 | 2,7 |
| 20 to 24 years old | 12,1 | 4,1 | 12,6 | 5,3 | 7,7 | 12,2 | 6,9 | 11,8 |
| 25 to 54 years old | 235,7 | 79,4 | 188,6 | 79,6 | 47,1 | 74,2 | 45,4 | 77,8 |
| 55 years old and over | 48,4 | 16,3 | 34,7 | 14,7 | 5,4 | 8,5 | 4,5 | 7,6 |

Source: Aragon Statistics Institute according to Encuesta de Población Activa. Instituto Nacional de Estadística.

Employment and unemployment rates.

Unit: percentage.

| | Aragon | Spain |
|----------------------------|--------|-------|
| Employment rate | 48,8 | 47,0 |
| Unemployment rate | 16,8 | 21,8 |
| Juvenile unemployment rate | 40,1 | 46,4 |
| Long-term unemployed | 46,3 | 48,2 |

Source: Aragonese Statistics Institute according to EPA. INE.

Employment rate: employed over population aged 16 years old and over.

Unemployment rate: unemployed over active population.

Juvenile unemployment rate: unemployment rate of those aged 15 to 24 years old.

Long-term unemployed: percentage of those who've been unemployed for more than 12 months over total unemployed.

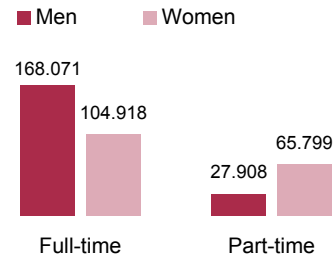
LABOUR MARKET

Affiliation to Social Security

Affiliated to Social Security by type of contract and sex. Aragon, annual mean 2012.

Unit: persons and percentage.

| | Men | % | Women | % |
|---------------------|---------|-------|---------|-------|
| Total affiliated | 216.543 | 100,0 | 195.120 | 100,0 |
| Indefinite contract | 140.415 | 64,8 | 119.588 | 61,3 |
| Temporary contract | 55.564 | 25,7 | 51.129 | 26,2 |
| Unclassified | 20.564 | 9,5 | 24.403 | 12,5 |



Affiliated to general regime and coal extraction have been included.

Source: Aragon Statistics Institute according to Tesorería General de la Seguridad Social.

Foreign affiliated by origin and affiliation regime. Aragon, annual mean 2012.

Unit: persons.

| | Total | General | Self-employed | Mining industry | Households |
|-----------------|--------|---------|---------------|-----------------|------------|
| Total | 64.232 | 56.876 | 6.250 | 99 | 1.008 |
| European Union | 32.047 | 28.654 | 2.978 | 99 | 318 |
| Other countries | 32.185 | 28.223 | 3.272 | 0 | 690 |

With effect from Jan 1st 2012, the previous special regimes of Domestic Employees and Farm Employees have been integrated as Special Schemes at Social Security General Regime. The Households data in this table are residual values.

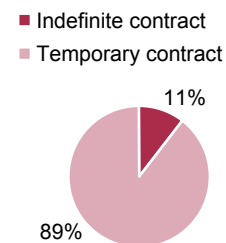
Source: Aragon Statistics Institute according to Tesorería General de la Seguridad Social.

Contracts

Registered contracts by temporality and sex. Aragón, 2012.

Unit: number of contracts and percentage.

| | Men | % | Women | % |
|--------------------------------------|---------|-------|---------|-------|
| Total contracts | 210.303 | 100,0 | 186.845 | 100,0 |
| Indefinite contract | 16.357 | 7,8 | 25.394 | 13,6 |
| Temporary contract | 193.946 | 92,2 | 161.451 | 86,4 |
| Adscriptions in social collaboration | 5 | 0,0 | 10 | 0,0 |



Source: Aragon Statistics Institute according to Instituto Aragonés de Empleo.

LABOUR MARKET

Wages

Received wages. Aragon, 2011.

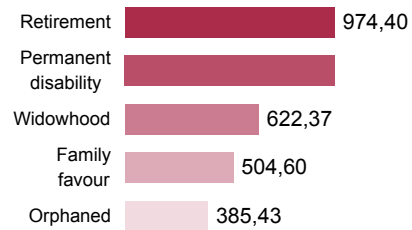
Unit: persons and euros.

| | Total | Men | Women |
|------------------------|---------|---------|---------|
| Employed | 576.819 | 321.681 | 255.138 |
| Annual average wage | 19.572 | 22.110 | 16.371 |
| Unemployed | 157.237 | 91.399 | 65.838 |
| Annual average benefit | 3.587 | 3.784 | 3.313 |
| Pensioner | 314.947 | 167.240 | 147.707 |
| Annual average pension | 12.965 | 15.211 | 10.422 |

Source: Agencia Tributaria.

Average pensions. Aragon, 2012.

Unit: euros.



Source: Ministerio de Empleo y Seguridad Social

Labour cost by worker and month and effective hour. Aragon, 4th quarter 2012.

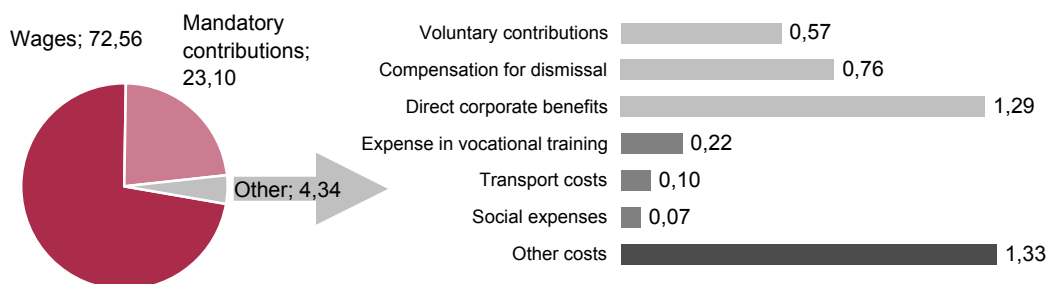
Unit: euros.

| | By worker and month | | By effective hour | |
|-------------------|---------------------|-------|-------------------|-------|
| | | % | | % |
| Total labour cost | 2.497,21 | 100,0 | 19,64 | 100,0 |
| Wage cost | 1.857,67 | 74,4 | 14,61 | 74,4 |
| Other costs | 639,54 | 25,6 | 5,03 | 25,6 |

Source: Encuesta trimestral de coste laboral. Instituto Nacional de Estadística.

Labour cost structure. Aragon, 2011.

Unit: percentage.



Source: Encuesta anual de coste laboral. Instituto Nacional de Estadística.

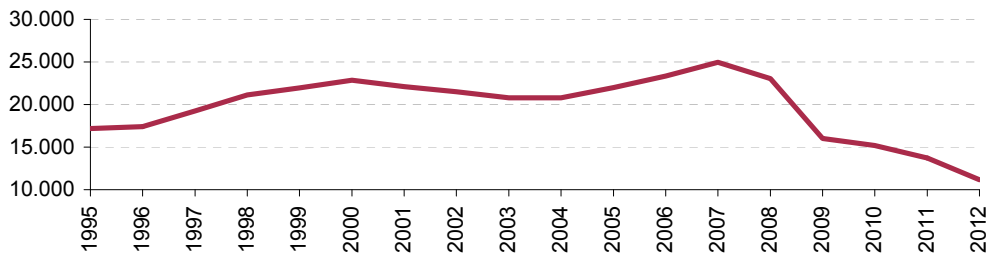
LABOUR MARKET

Work accidents

Seriousness of work accidents by activity sector. Aragon, 2012.

| | Total | Agriculture | Industry | Construction | Services |
|----------------------------|--------|-------------|----------|--------------|----------|
| Total accidents with leave | 11.163 | 707 | 3.270 | 1.477 | 5.709 |
| Slight | 11.057 | 692 | 3.250 | 1.452 | 5.663 |
| Serious | 87 | 11 | 15 | 21 | 40 |
| Deadly | 19 | 4 | 5 | 4 | 6 |

Accidents with leave evolution. Aragon.



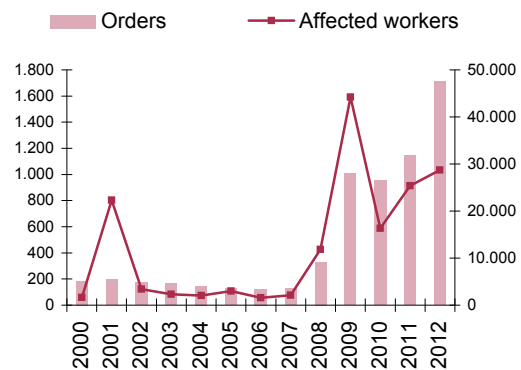
Source: Instituto Aragonés de Seguridad y Salud Laboral. Dirección General de Trabajo e Inmigración.

Labour market outflow

Employment Regulation Orders. Aragon, 2012.

Units: orders and persons.

| | |
|----------------------------|--------|
| Number of orders | 1.712 |
| Number of affected workers | 28.700 |
| By expiry | 2.326 |
| By suspension | 23.222 |
| By working day reduction | 3.152 |



Conciliations in dismissal matters. Aragon, 2012.

| | |
|-------------------------------|-------|
| Individual | 506 |
| Collective (affected workers) | 8.209 |

Completed judicial issues. Aragon, 2012.

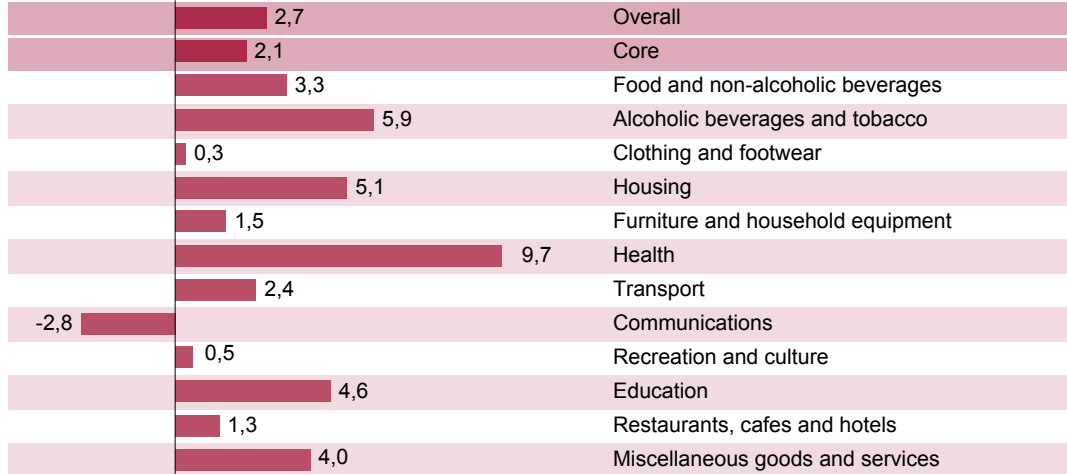
| | |
|------------------------------|----------|
| In dismissal matters | 2.401 |
| Recognized amounts (1.000 €) | 22.179,7 |

Source: Boletín de Estadísticas Laborales. Ministerio de Trabajo e Inmigración

CONSUMER PRICES. CPI.**Consumer Price Index. Base 2011.**

Overall, core and consumer groups annual inflation rate. Aragón, 2012.
Annual change at December.

Unit: percentage.



CPI headings with largest upward and downward variations. Aragón, 2012.
Annual change at December.

Unit: percentage.

| | | | |
|--|------|-----------------------------------|------|
| Medical products, appliances and equipment | 19,8 | Recreational items | -3,0 |
| Fresh potatoes and potatoes preparations | 16,1 | Communications | -2,8 |
| Oils and fats | 15,7 | Seafood and processed fish | -2,1 |
| Eggs | 13,2 | Footwear for children and infants | -1,8 |
| Heating, electricity and water supply | 9,2 | Sheep meat | -1,0 |
| Local transport | 8,8 | Garments for women | -0,7 |
| Fresh vegetables | 8,2 | Household textiles and appliances | -0,4 |
| Tertiary education | 7,7 | Clothing accessories and repair | -0,2 |
| Other goods and services | 7,0 | Rentals for housing | -0,1 |
| Processed vegetables | 6,9 | Garments for men | 0,4 |

Source: Índice de Precios de Consumo. Base 2011. INE.

Inflation context, 2012.

Annual change at December.

Unit: percentage.

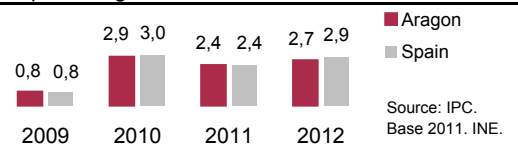
| | |
|-------------------|-----|
| Spain | 3,0 |
| Euro area | 2,2 |
| European Union 27 | 2,3 |

Source: IPCA, Eurostat.

Inflation evolution.

Annual change at December.

Unit: percentage.

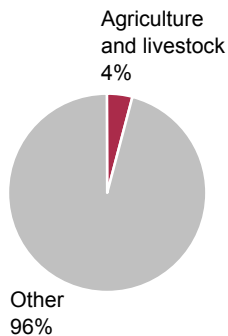


Source: IPC. Base 2011. INE.

ECONOMIC SECTORS: Agriculture and livestock

Agriculture and livestock

Share on GDP.
Aragon, 2012.



Source: Contabilidad Regional de España. INE.

Agriculture and livestock main economic indicators.

Unit: million current euros.

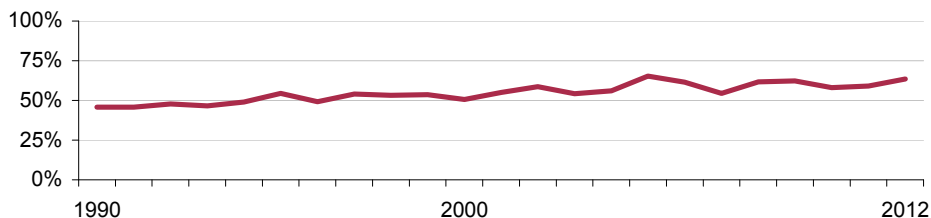
| | 2012 ^A | | 2012 ^A | |
|--|-------------------|----------|-------------------|----------|
| | Aragon | Spain | Aragon | Spain |
| Agricultural industry output | 3.436,6 | 43.151,1 | 3.247,4 | 41.374,6 |
| Total external expense | 2.160,4 | 21.247,8 | 2.003,4 | 19.972,4 |
| Gross Value Added | 1.276,2 | 21.903,3 | 1.244,0 | 21.402,2 |
| Other subsidies* | 440,9 | 6.008,9 | 432,1 | 5.814,2 |
| Amortizations | 156,7 | 4.912,0 | 152,0 | 4.752,1 |
| Taxes | 17,6 | 277,7 | 17,0 | 269,3 |
| Net Value Added (Agric. Factor Income) | 1.542,8 | 22.722,5 | 1.507,1 | 22.195,0 |

^A Advance data.

* Compensations to disadvantaged areas are included, and also incentives to certified base seed production, compensations to compulsory slaughters, bonuses in interests for the first facility of young farmers, etc. Incentives to agrifood industries and dry fodders (lucerne) are not included.


Source: Departamento de Agricultura, Ganadería y Medio Ambiente del Gobierno de Aragón (estimate at February 2013) and Ministerio de Agricultura, Alimentación y Medio Ambiente (estimate at January 2013).

Share of animal output in final agricultural output. Aragon.



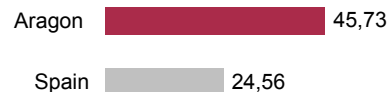
Source: Departamento de Agricultura, Ganadería y Medio Ambiente del Gobierno de Aragón.

Number of agricultural holdings,
2009.



Average utilised agricultural area in
agricultural holdings, 2009.

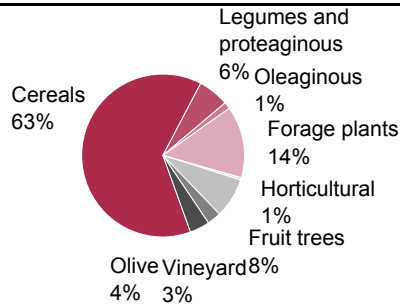
Unit: hectares.



Source: Censo Agrario, 2009. INE.

ECONOMIC SECTORS: Agriculture and livestock**Agriculture and livestock****Crops. Aragon, 2012^A.**

Total area: 1.252.887 hectares.

^A Advance data.

Source: Dpto. de Agricultura, Ganadería y Medio Ambiente del Gobierno de Aragón.

Crop output.**Aragon, 2012^A.**

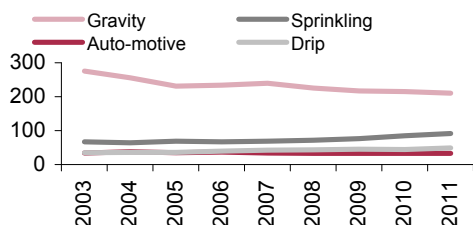
| Crops | Tonnes |
|--------------------------|-----------|
| Cereals | 2.031.935 |
| Legumes and proteaginous | 46.407 |
| Oleaginous | 23.09 |
| Forage plants | 1.706.974 |
| Horticultural | 183.071 |
| Fruit trees | 609.842 |
| Vineyard | 146.050 |
| Olive | 29.250 |

^A Advance data.

Source: Dpto. de Agricultura, Ganadería y Medio Ambiente del Gobierno de Aragón.

Irrigated area by category. Aragon.

Unit: 1.000 hectares.



Source: Ministerio de Agricultura, Alimentación y M. Ambiente.

Livestock, 2012.

Unit: number of heads.

| Types of livestock | Aragon | Spain |
|------------------------------------|-----------|------------|
| Pigs ⁽¹⁾ | 5.778.093 | 22.971.443 |
| Cattle ⁽¹⁾ | 284.069 | 6.003.034 |
| Sheep ⁽²⁾ | 2.004.561 | 17.002.721 |
| Goats ⁽²⁾ | 63.913 | 2.737.429 |
| Equine ⁽³⁾ | 2.904 | 299.364 |
| Egg-laying chickens ⁽³⁾ | 4.192.420 | 50.593.247 |
| Beehives ⁽⁴⁾ | 112.253 | 2.266.840 |

⁽¹⁾ Surveys at May 2012. ⁽²⁾ Data at 2011. ⁽³⁾ Data at 2009. ⁽⁴⁾ Data at 2010.

Source: Ministerio de Agricultura, Alimentación y M. Ambiente.

Organic farming, 2011.

| | Aragon | Spain |
|-------------------------------|--------|-----------|
| Number of unique operators | 886 | 36.364 |
| Growers | 753 | 32.206 |
| Manufacturers | 113 | 2.729 |
| Importers | 0 | 166 |
| Marketers | 20 | 1.263 |
| Total registered area (has.) | 61.120 | 1.845.039 |
| Qualified as organic farming | 50.304 | 1.249.536 |
| Qualified as in conversion | 4.924 | 272.637 |
| Qual. as 1st year in practise | 5.892 | 322.865 |
| Number of livestock holdings | 32 | 6.063 |

Source: Ministerio de Agricultura, Alimentación y M. Ambiente.

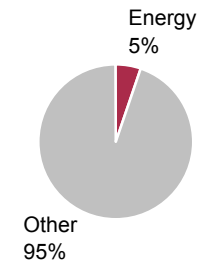
Agriculture in greenhouse gas emissions. Aragón. Average 1990-2010.

Source: Ministerio de Agricultura, Alimentación y M. Ambiente.

ECONOMIC SECTORS: Energy

Energy sector

Share of energy on GDP. Aragon, 2012.



Source: Contabilidad Regional de España. INE.

Primary energy consumption. Aragon, 2011.

Unit: 1.000 tonnes of oil-equivalent (ktoe).

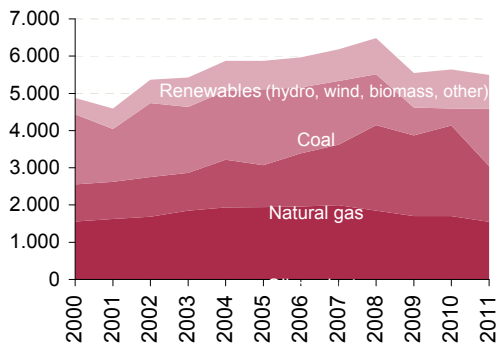
| | Consumption | % | Interannual variation (%) 2010-2011 |
|------------------|-------------|------|-------------------------------------|
| Total | 5.497 | 100 | -2,6 |
| Natural gas | 1.492 | 27,1 | -38,7 |
| Oil products | 1.548 | 28,2 | -8,9 |
| Renewable energy | 913 | 16,6 | -13,1 |
| Coal | 1.544 | 28,1 | 237,1 |

Source: Aragon Statistics Institute according to data from Boletín de Coyuntura Energética en Aragón. Gobierno de Aragón.

Primary energy is the energy found in nature that has not been subjected to any conversion or transformation process, for example, coal, oil, biomass, etc.

Primary energy consumption. Aragon.

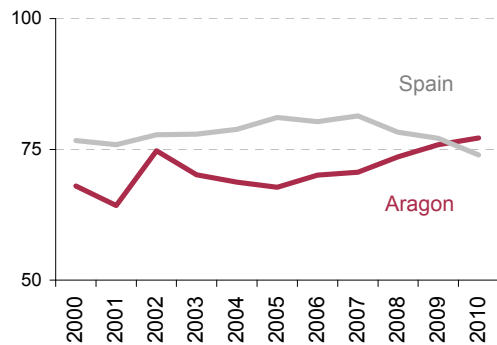
Unit: 1.000 tonnes of oil-equivalent (ktoe).



Source: Boletín de Coyuntura Energética en Aragón.

External energy dependence degree.

Unit: percentage.



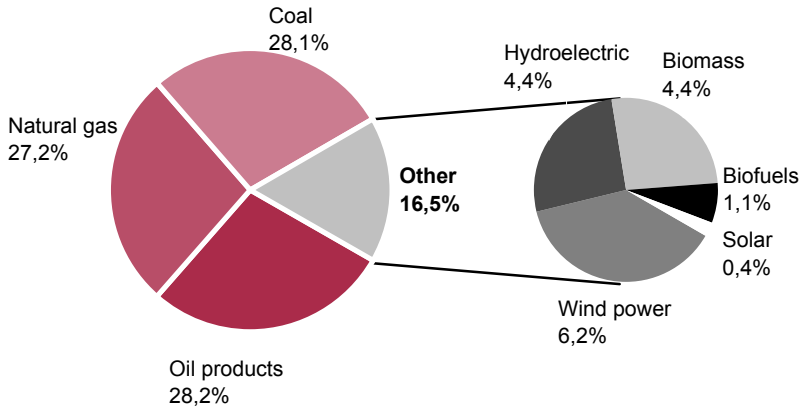
Source: Ministerio de Industria, Turismo y Comercio, y Gobierno de Aragón.

ECONOMIC SECTORS: Energy

Energy sector

Energy consumption from renewable sources. Aragon, 2011.

Unit: percentage of primary energy consumption.

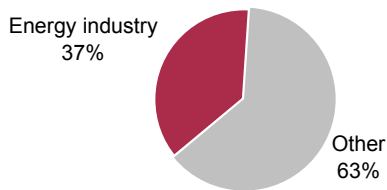


Source: Boletín de Coyuntura Energética en Aragón. Gobierno de Aragón.

Renewable energy: energy obtained from natural sources virtually inexhaustible, some because of the huge amount of energy that they contain, and the other ones because they are able to regenerate by natural means.

Share of energy industry in greenhouse gas emissions. Aragon. Average 1990-2010.

Unit: percentage of total CO₂ equivalent emission.



Source: Ministerio de Agricultura, Alimentación y Medio Ambiente.

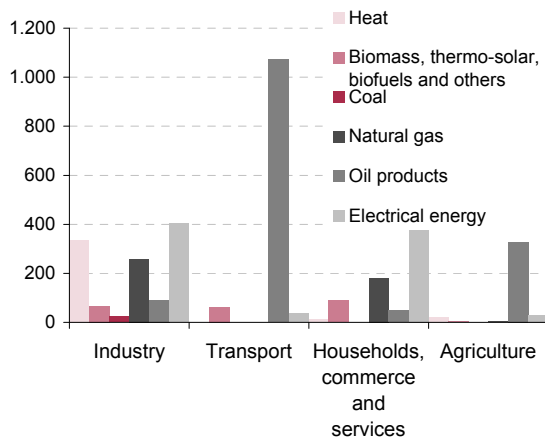
Greenhouse effect: rise of temperature in the atmosphere next to the earth surface, caused by the difficulty in dispeling the calorific radiation, due to the presence of a layer of carbon oxides coming from industrial combustions.

ECONOMIC SECTORS: Energy

Energy consumption

Final energy consumption by economic sectors and type of fuel. Aragon, 2011.

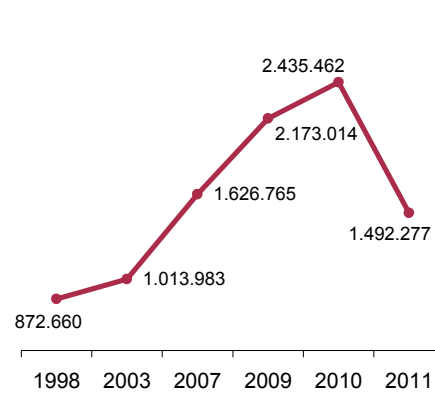
Unit: 1.000 oil-equivalent tonnes.



Source: Boletín de Coyuntura Energética en Aragón. Gobierno de Aragón.

Natural gas consumption. Aragon.

Unit: oil-equivalent tonnes.



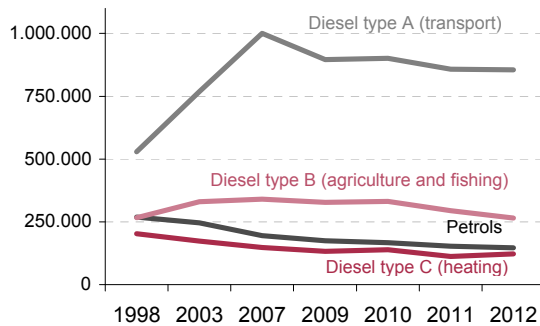
Source: Boletín de Coyuntura Energética en Aragón. Gobierno de Aragón.

Final energy is primary energy and secondary or derived energy, once they arrive to the consumption points, then they are named final energy. These consumption points are integrated by every sectors: agriculture, industry and tertiary sector, including households and transport consumption.

Oil products consumption. Aragon.

Petrols and diesels.

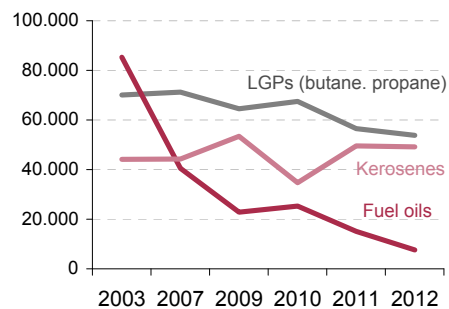
Unit: tonnes.



Source: Aragon Statistics Institute according to data from Ministerio de Industria, Energía y Turismo.

LPGs, kerosenes and fuel oils.

Unidad: tonnes.



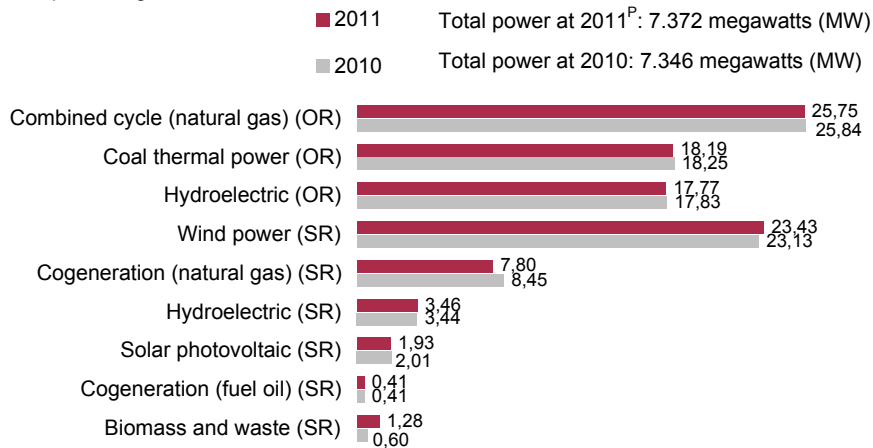
Source: Comisión Nacional de la Energía.

ECONOMIC SECTORS: Energy

Electrical energy

Installed electrical power. Aragon.

Unit: percentage.



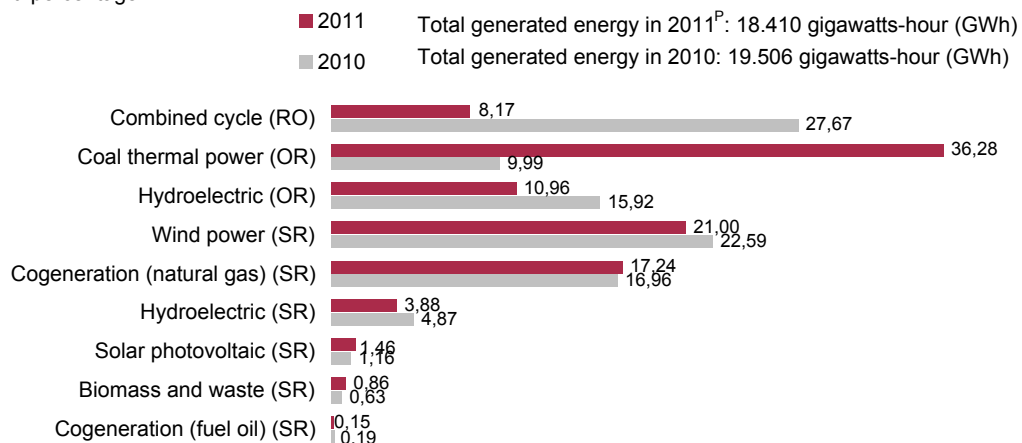
^P Provisional data.

SR: special regime. OR: ordinary regime.

Source: Red Eléctrica Española (REE).

Generated electrical energy by technology and fuels. Aragon.

Unit: percentage.



^P Provisional data.

SR: special regime. OR: ordinary regime.

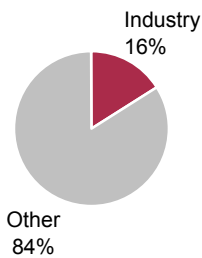
In the special regime, only the energy delivered to the electrical system is considered.

Source: Red Eléctrica Española (REE).

ECONOMIC SECTORS: Industry

Industry sector

Share of industry on GDP. Aragon, 2012.



Source: Contabilidad Regional de España. INE.

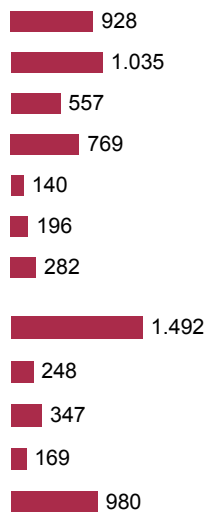
Industry main economic variables. Aragon, 2011.

| | | Interannual variation (%) |
|-------------------------|------------|---------------------------|
| Number of companies | 7.143 | -6,4 |
| Financial turnover | 24.987.006 | 14,2 |
| Gross value added (bp) | 5.788.020 | 13,6 |
| Gross operating surplus | 2.545.698 | 41,9 |
| Personnel expenses | 3.242.322 | -1,8 |
| Employed persons | 89.486 | -5,7 |

Economic data in thousands of euros.

Source: IAEST according to data from Encuesta Industrial de Empresas. INE.

Companies by sectors. Aragon, 2011.



Source: DIRCE (01/01/2012). INE.

Industry main economic variables by sectors. Aragon, 2011.

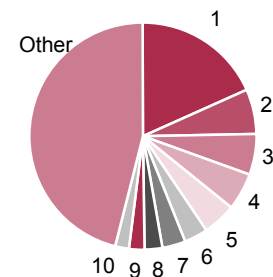
| | Employed persons | Financial turnover | Gross value added (bp) |
|--|------------------|--------------------|------------------------|
| Total | 89.486 | 24.987.006 | 5.788.020 |
| Extractive industries, energy, water and waste | 5.540 | 3.635.261 | 1.457.272 |
| Food, beverages and tobacco | 10.503 | 3.279.989 | 503.083 |
| Textile, manufacture, leather and footwear | 3.261 | 264.457 | 84.743 |
| Wood and cork, paper and graphic arts | 6.823 | 2.253.915 | 643.178 |
| Chemical and pharmaceutical industry | 3.919 | 1.485.851 | 324.838 |
| Rubber and plastic products | 3.693 | 653.248 | 158.710 |
| Various non-metallic ore products | 4.272 | 621.940 | 193.524 |
| Metallurgy and manufacture of metallic products, except machinery and equipment | 11.467 | 2.021.895 | 557.327 |
| Electrical, electronic and optical material and equipment | 8.085 | 2.027.957 | 490.451 |
| Machinery and mechanical equipment | 8.425 | 1.306.615 | 499.835 |
| Transport material | 15.739 | 6.570.516 | 608.075 |
| Various manufacturing industries, repair and installation of machinery and equipment | 7.760 | 865.361 | 266.984 |

Economic data in thousands of euros.

Source: IAEST according to data from Encuesta Industrial de Empresas. INE.

ECONOMIC SECTORS: Industry**Industry products and indicators****Industry main products. Aragon, 2011.**

| | Value (1.000 €) | Percentage of total |
|--|--------------------|------------------------|
| Industry products total value | 18.552.504 | 100% |
| 1 Motor vehicles | 3.385.190 | 18,25% |
| 2 Electrical energy production services | 1.175.790 | 6,34% |
| 3 Other components, parts and accessories for motor vehicles | 1.098.799 | 5,92% |
| 4 Paper and cardboard | 988.002 | 5,33% |
| 5 Farm animal feed | 851.468 | 4,59% |
| 6 Elaborated and canned meat | 638.960 | 3,44% |
| 7 Electrical appliances | 634.639 | 3,42% |
| 8 Plastic in primary forms | 452.582 | 2,44% |
| 9 Paper and cardboard products for domestic, sanitary and hygienic use | 430.222 | 2,32% |
| 10 Elevation and manipulation machinery | 367.340 | 1,98% |



Source: IAEST according to data from Encuesta Industrial de Empresas. INE.

Industry main indicators, 2011.

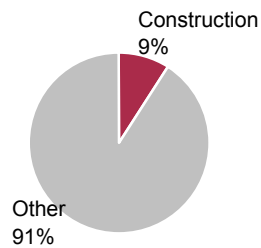
| | Aragon | Spain |
|--|---------|---------|
| Industrial production index (Annual variation %) | -12,90 | -6,50 |
| Financial turnover per employed person (euros) | 279.228 | 280.621 |
| Personnel expense per employed person (euros) | 36.233 | 36.458 |

Source: Aragon Statistics Institute.

ECONOMIC SECTORS: Construction

Construction sector

Share of construction on GDP. Aragon, 2012.



Source: Contabilidad Regional de España. INE.

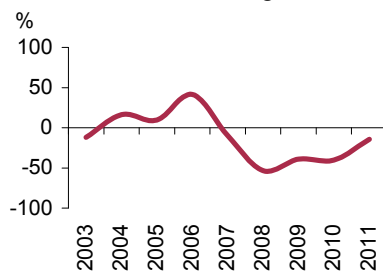
Main economic variables in construction. Aragon, 2010.

| | | Interannual variation (%) |
|---------------------|-----------|---------------------------|
| Number of companies | 13.500 | -1,42 |
| Financial turnover | 6.422.932 | 36,06 |
| Salaries | 1.044.075 | -10,52 |
| Employed persons | 51.768 | -9,40 |

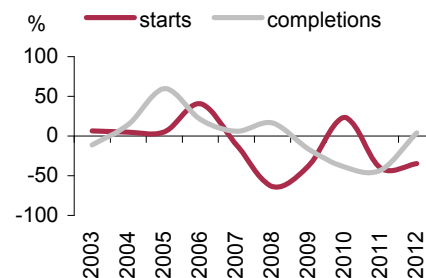
Economic data in thousands of euros.

Source: Encuesta Estructural del Sector de la Construcción. Ministerio de Fomento.

Annual variation of municipal planning permissions. Total households. Aragon.



Annual variation of housing starts and completions. Aragon.



Housing starts are professional project orders for a building planning, which not always end up in the construction of a house.

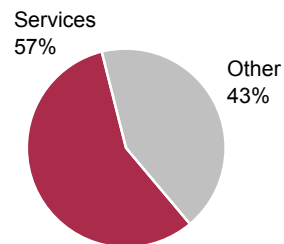
Construction sector indicators, 2012.

| | Aragon | | Spain | |
|---|--------|-----------------------|---------|-----------------------|
| | Total | Interannual variation | Total | Interannual variation |
| Housing starts (number of dwellings) | 2.404 | -34,80 | 69.656 | -36,60 |
| Housing completions (number of dwellings) | 5.422 | 4,07 | 119.980 | -28,55 |
| House price index (annual mean) | 65,8 | -14,4 | 72,0 | -13,7 |

Sources: Ministerio de Fomento and Instituto Nacional de Estadística.

ECONOMIC SECTORS: Services**Services sector**

Share of services on GDP. Aragon, 2012.



Source: Contabilidad Regional de España. INE.

Main economic variables in market services. Aragon, 2010.

| | | Interannual variation (%) |
|-------------------------|------------|---------------------------|
| Premises | 60.232 | 2,0 |
| Financial turnover | 26.974.576 | 0,3 |
| GVA at factor cost | 6.784.542 | -2,6 |
| Gross operating surplus | 2.480.587 | -6,4 |
| Personnel expenses | 4.303.955 | -0,3 |
| Employed persons | 222.792 | -0,7 |

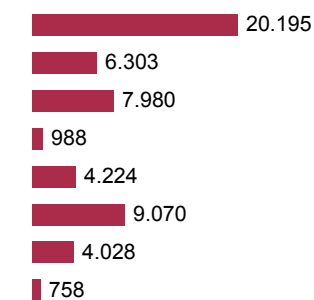
Economic data in thousands of euros.

Source: IAEST according to data from Encuesta Anual de Servicios. INE.

* The *Encuesta Anual de Servicios* investigates the enterprises devoted to market services, leaving out certain market services: education and healthcare, association activities, public sanitation and financial activities; artistic, recreational and other personal services are not included either.

Main economic variables in market services by sectors. Aragon, 2010.

Enterprises by sectors. Aragon, 2011.



Source: DIRCE (01/01/2012). INE.

| | Employed persons | Financial turnover | GVA at factor cost |
|---|------------------|--------------------|--------------------|
| Total | 222.792 | 26.974.576 | 6.784.542 |
| Trade | 92.494 | 18.008.081 | 2.664.355 |
| Transport and storage | 29.275 | 2.745.645 | 1.147.023 |
| Hotel industry | 34.503 | 1.467.606 | 639.268 |
| Information and communications | 9.272 | 1.326.608 | 658.082 |
| Real state activities | 6.625 | 458.315 | 271.979 |
| Technical, scientific and professional activities | 23.430 | 1.874.719 | 775.535 |
| Administrative and auxiliary act. | 26.321 | 1.051.324 | 604.790 |
| Other services (cnae 95) | 872 | 42.278 | 23.511 |

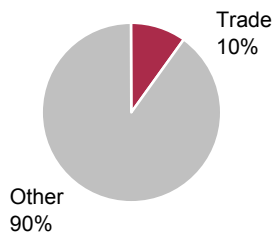
Economic data in thousands of euros.

Source: IAEST according to data from Encuesta Anual de Servicios*. INE.

TRADE

Trade

Share of trade on GDP. Aragon, 2010.



Source: Contabilidad Regional de España. INE.

Main economic variables in trade. Aragon, 2011.

| | | Interannual variation (%) |
|----------------------------|------------|---------------------------|
| Premises | 24.351 | -5,8 |
| Financial turnover | 18.566.278 | 3,1 |
| Wages | 1.351.222 | -3,0 |
| Tangible assets investment | 264.786 | -25,3 |
| Employed persons | 87.130 | -5,8 |

Economic data in thousands of euros.

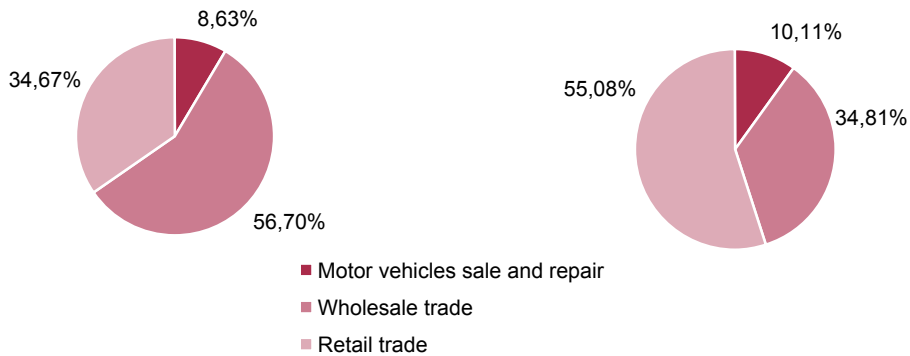
Source: IAEST according to data from Encuesta Anual de Comercio. INE.

Distribution of financial turnover and employment in trade. Aragon, 2011.

Unit: percentage.

Financial turnover: 18.566.278 thousands of euros

Employed persons: 87.130



Trade main indicators, 2011.

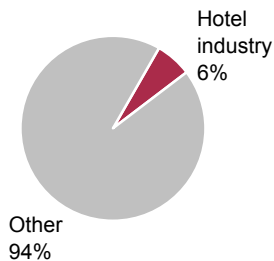
| | Aragón | Spain |
|--|---------|---------|
| Premises average size: employed persons per premise (number) | 3,58 | 3,47 |
| Financial turnover per employed person (euros) | 213.087 | 213.836 |
| Average salary: salary per employed person (euros) | 15.508 | 16.308 |

Source: Aragon Statistics Institute according to Encuesta Anual de Comercio. INE.

TOURISM

Tourism

Share of hotel industry on GDP. Aragon, 2010.



Source: Contabilidad Regional de España. INE.

Main economic variables in hotel industry. Aragon, 2010.

| | | Interannual variation (%) |
|----------------------------|-----------|---------------------------|
| Premises | 8.683 | -0,2 |
| Financial turnover | 1.467.606 | -1,3 |
| Wages | 372.294 | 1,0 |
| Tangible assets investment | 65.079 | 22,1 |
| Employed persons | 34.503 | 0,1 |

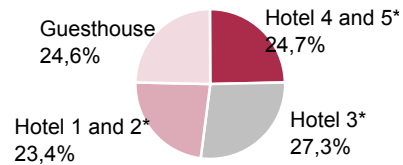
Economic data in thousands of euros.

Source: IAEST according to Encuesta Anual de Comercio. INE.

Tourist offer. Aragon, 2012.

| | Establishments | Bedplaces |
|----------------------|----------------|---------------|
| Total | 2.870 | 96.217 |
| Hotels and similar | 963 | 44.087 |
| Holiday dwellings | 352 | 5.897 |
| Camping sites | 99 | 30.878 |
| Rural tourism | 1.331 | 9.876 |
| Hostels and shelters | 125 | 5.479 |

Distribution of hotel bedplaces by categories.



Source: Aragon Statistics Institute according to Anuario Estadístico de Turismo. Departamento de Economía y Empleo. Gobierno de Aragón.

Tourist occupancy. Aragon. Overnight stays, 2012^P.

| | Aragon | % of Aragon on Spain | Share of Aragonese Pyrenees on Aragon. |
|--------------------|------------------|----------------------|--|
| Total | 5.700.963 | 1,5 | 40,9% |
| Hotels and similar | 3.967.664 | 1,4 | 31,0% |
| Tourist apartments | 377.242 | 0,6 | 49,2% |
| Camping sites | 980.006 | 3,1 | 73,5% |
| Rural tourism | 376.051 | 5,0 | 52,2% |

^P Provisional data.

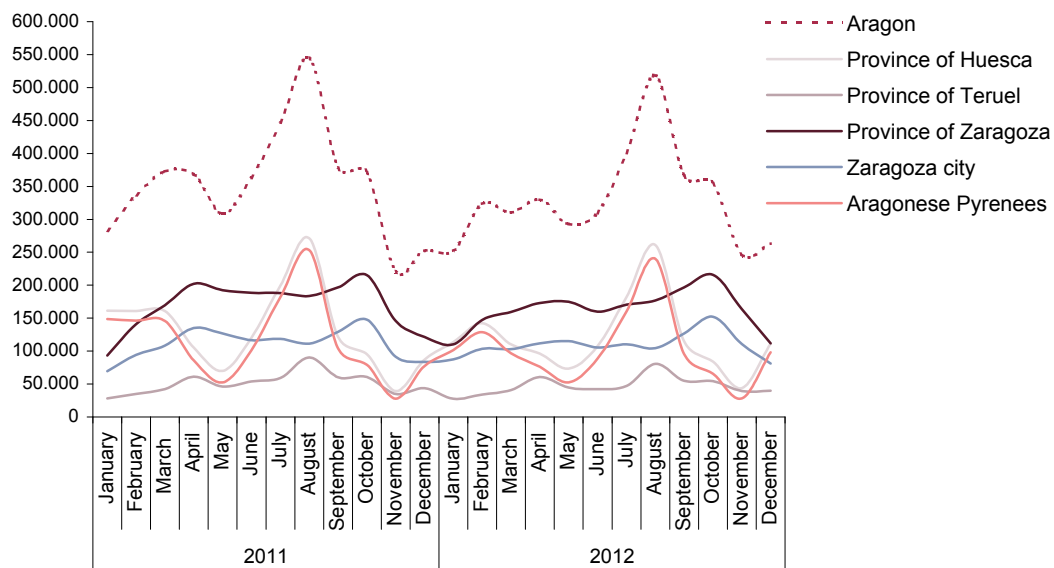
Source: Aragon Statistics Institute according to Encuesta de Ocupación en Alojamientos Turísticos. INE.

TOURISM

Tourist occupancy

Hotel monthly stationarity by zones, 2010 and 2012^P.

Unit: number of overnight stays.



Tourist occupancy, 2012^P.

| | Occupancy rate by bedplaces (%) | | Average stay (number of days) | | Overnight stays (%) Spaniards/total | |
|--------------------|---------------------------------|-------|-------------------------------|-------|-------------------------------------|-------|
| | Aragon | Spain | Aragon | Spain | Aragon | Spain |
| Hotels and similar | 28,07 | 52,26 | 1,95 | 3,38 | 83,44 | 36,30 |
| Holiday dwellings | 17,81 | 38,63 | 3,50 | 7,13 | 86,76 | 23,32 |
| Camping sites* | 27,17 | 35,32 | 3,17 | 5,30 | 67,32 | 53,03 |
| Rural tourism | 11,58 | 14,26 | 3,07 | 2,82 | 88,95 | 76,97 |

^P Provisional data.

* Occupancy rate per plots.

Source: Aragon Statistics Institute according to Encuesta de Ocupación en Alojamientos Turísticos. INE.

TRANSPORT

See also: infrastructures.

Transport

Share of transport and storage on GDP. Aragon, 2010.



Source: Contabilidad Regional de España. INE.

Share of transport on greenhouse gas emissions. Aragón. Average 1990-2010.



Source: Ministerio de Agricultura, Ganadería y Medio Ambiente.

Main economic variables in transport and storage sector. Aragon, 2010.

| | | | |
|------------------------------------|-----------|------------------------------------|-----------|
| Number of establishments | 6.953 | Output value | 2.041.336 |
| Number of employed persons | 29.275 | Intermediate consumption | 955.631 |
| Number of employees | 23.608 | Gross value added at market prices | 1.085.705 |
| Financial turnover | 2.745.645 | Taxes net from subsidies | -61.318 |
| Wages | 550.072 | Gross value added at factor cost | 1.147.023 |
| Gross investment on material goods | 177.208 | Personnel expenses | 713.570 |
| | | Gross operative surplus | 433.453 |

Economic data in thousands of euros.

Source: Aragon Statistics Institute according to data from Encuesta Anual de Servicios. INE.

Freight transportation. Aragon.

Unit: 1.000 tonnes.

| | 2005 | 2011 |
|----------------------|---------|--------|
| Rail | | |
| Domestic Origin | 1.590 | 1.497 |
| Domestic Destination | 2.834 | 2.182 |
| Road | | |
| Domestic Origin | 119.342 | 89.285 |
| Domestic Destination | 2.933 | 3.722 |
| Air | | |
| Domestic | 0,6 | 0,5 |
| International | 3,2 | 48,0 |

Source: Ministerio de Fomento; RENFE.

Passenger transportation. Aragon.

Unit: 1.000 passengers.

| | 2005 | 2010 | 2011 |
|--------------------------------|---------|---------|---------|
| City transport | | | |
| Bus | 120.593 | 123.551 | 120.513 |
| Suburban train | 0 | 252 | 239 |
| Inter-city transport | | | |
| Road (coach) | 6.960 | 5.870 | 5.712 |
| Rail (origin and dest.) | 3.012 | 4.140 | 4.072 |
| Air (domestic) | 157 | 240 | 318 |
| International transport | | | |
| Air | 219 | 369 | 434 |

Source: Aragon Statistics Institute.

Energy consumption in transport.

Unit: oil-equivalent tonnes.

| | 2000 | 2006 | 2007 | 2008 | 2009 | 2010 | Variation 2009/2010 (%) |
|--------|---------|-----------|-----------|-----------|-----------|-----------|----------------------------|
| Aragon | 984.290 | 1.299.046 | 1.360.087 | 1.292.884 | 1.233.472 | 1.231.598 | -0,2 |

TRANSPORT

Vehicles and drivers

Total number of vehicles per 1.000 inhabitants, 2012.

| | Total Passenger vehicles | Passenger cars |
|--------|--------------------------|----------------|
| Aragon | 618 | 424 |
| Spain | 660 | 471 |

Source: IAEST with data from DGT and INE.

Total number of vehicles per type.

Unit: number of vehicles.

| | Aragon | Spain |
|----------------------------|----------------|-------------------|
| Total | 833.943 | 31.203.203 |
| Lorries and vans | 150.708 | 4.984.722 |
| Buses | 1.603 | 61.127 |
| Passenger cars | 571.765 | 22.247.528 |
| Motorbikes | 64.381 | 2.852.297 |
| Industrial tractors | 8.020 | 186.964 |
| Trailers and semi-trailers | 17.850 | 410.369 |
| Other vehicles | 19.616 | 460.196 |

Data at December 2012.

Source: Dirección General de Tráfico.

Registered vehicles per year.

| | 2010 | 2011 | 2012 | Variation 2010/12 (%) |
|----------------|-----------|-----------|---------|-----------------------|
| Aragon | 27.621 | 21.158 | 18.829 | -31,83 |
| Spain | 1.249.031 | 1.084.158 | 924.412 | -25,99 |
| % Aragon/Spain | 2,21 | 1,95 | 2,04 | - |

Source: Dirección General de Tráfico.

Taxi licenses in provincial capitals, 2012.

| | |
|------------------|-------|
| Zaragoza capital | 1.777 |
| Huesca capital | 50 |
| Teruel capital | 16 |
| Rest of Aragon | 437 |

Passenger cars' age, 2012.

| | Total pass. cars | Pass. cars aged 10 and older (%) |
|--------|------------------|----------------------------------|
| Aragon | 571.765 | 48(*) |
| Spain | 22.247.528 | 48 |

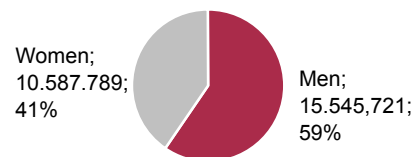
(*) Data at December 2011.

Source: Dirección General de Tráfico.

Drivers by sex. Aragon, 2011.



Drivers by sex. Spain, 2011.



Diesel passenger cars over total passenger cars.

Unit: percentage.

| | 2011 | 2012 |
|--------|-------|-------|
| Aragon | 52,17 | 53,43 |
| Spain | 52,80 | 53,66 |

Source: Dirección General de Tráfico.

Taxi licenses.

| | 2011 | 2012 |
|--------|--------|--------|
| Aragon | 2.288 | 2.298 |
| Spain | 70.636 | 70.623 |

Source: Instituto Nacional de Estadística

SCIENCE AND TECHNOLOGY

- › R&D
- › INNOVATION
- › ICT

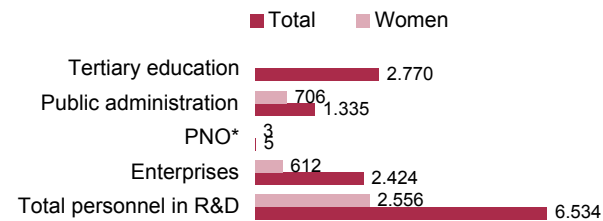
www.aragon.es/iaest

R&D

Research and development (R&D)

Employed personnel in R&D. Aragon, 2011.

Unit: number of persons.



* PNO: Private nonprofit organizations.

Source: IAEST according to Estadística sobre actividades de I+D. INE.

Personnel devoted to R&D, 2011.

| | Percentage of total |
|---------------|---------------------|
| EU 27 | 1,08 |
| Euro area | 1,17 |
| Spain | 0,93 |
| Aragón | 1,01 |

Source: IAEST according to Eurostat.

Internal expenditure in R&D activities. Aragon, 2011.

Unit: 1.000 euros and percentage.

| | Expenditure | Percentage of GDP |
|-----------------------|----------------|-------------------|
| Total | 322.112 | 0,95 |
| Private sector | 169.364 | 0,50 |
| Enterprises | 169.094 | 0,50 |
| PNO* | 270 | 0,00 |
| Public sector | 152.748 | 0,45 |
| Public administration | 71.253 | 0,21 |
| Tertiary education | 81.495 | 0,24 |

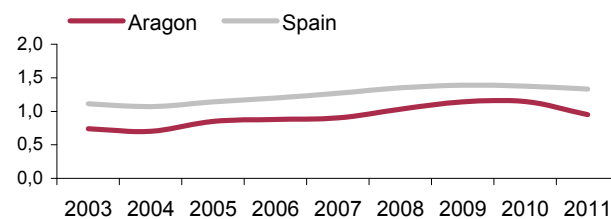
* PNO: Private nonprofit organizations.

Source IAEST according to Estadística sobre actividades de I+D. INE.

Internal expenditure in R&D: current and capital expenses in R&D activities held in the company, whatever the source of funds is, as well as expenses held out of the company supporting the internal R&D tasks.

Evolution of internal expenditure share in R&D.

Unit: percentage of GDP.



Source: IAEST according to Estadística sobre actividades de I+D. INE.

Internal expenditure in R&D, 2011.

| | Percentage of GDP |
|---------------|-------------------|
| EU 27 | 2,03 |
| Euro area | 2,09 |
| Spain | 1,33 |
| Aragón | 0,95 |

Source: IAEST according to Eurostat.

INNOVATION

Technological innovation

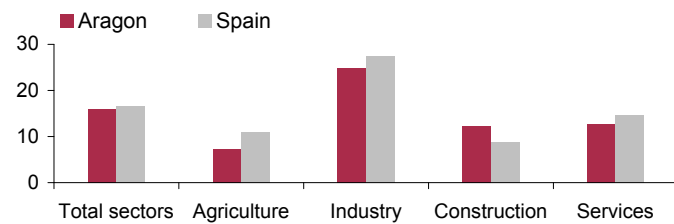
Expenditure in technological innovation by enterprise size. Aragon, 2011.

Unit: 1.000 euros and percentage.

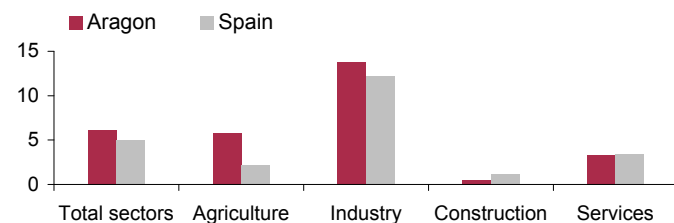
| | Expenditure | Percentage of GDP |
|--------------------------|-------------|-------------------|
| Total enterprises | 408.518 | 1,21 |
| Fewer than 250 employees | 149.055 | 0,44 |
| 250 or more employees | 259.462 | 0,77 |

Source: IAEST according to Encuesta sobre innovación tecnológica en las empresas. INE.

Percentage of enterprises with innovating activities over total, 2011.



Percentage of enterprises who did R&D over total, 2011.



Source: IAEST according to Encuesta sobre innovación tecnológica en las empresas. INE.

Patent applied by enterprises. Aragon, 2011.

Unit: number of patents and applying enterprises.

| | Patents | Applying enterprises |
|--------------------------|---------|----------------------|
| Total companies | 209 | 80 |
| Fewer than 250 employees | 183 | 72 |
| 250 or more employees | 26 | 8 |

Source: IAEST according to Encuesta sobre innovación tecnológica en las empresas. INE.

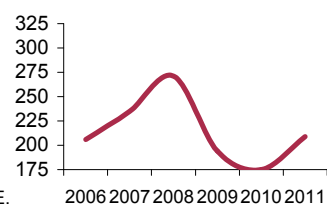
Technological innovation: technologically new products (goods or services) and processes, so as important technological upgrades of them.

The activities for technological innovation are composed of all of those scientific, technological, organizational, financial and business steps, including the investment on new knowledge, devoted to the introduction of new or appreciably improved products or processes.

Activities in scientific research and technological development (R&D): creative works systematically executed to increase the knowledge degree, and the use of this knowledge level to create new applications. It includes three activities: basic research, applied research and experimental development.

Evolution of patent applications. Aragon.

Unit: number of patents.



ICT

Information and Communication Technologies

ICT in enterprises⁽¹⁾. Aragon, at 1st January 2012.

Unit: percentage.

| Enterprises with: | Total enterprises | Industry | Construction | Services |
|---|-------------------|----------|--------------|----------|
| Computers | 99,2 | 100,0 | 100,0 | 98,4 |
| Local Area Net (LAN) | 89,1 | 86,6 | 87,5 | 91,4 |
| Wi-fi Local Area Net | 48,7 | 42,4 | 50,6 | 52,6 |
| Connection to the internet | 98,5 | 99,4 | 100,0 | 97,2 |
| Connection to mobile technology | 91,2 | 90,7 | 96,2 | 89,8 |
| Other technologies (GPS, POS terminal...) | 21,7 | 14,2 | 12,5 | 30,7 |
| Electronic mail (e-mail) | 98,5 | 99,4 | 100,0 | 97,2 |
| Connection to the internet and web site | 68,7 | 70,3 | 69,9 | 67,1 |
| Interaction with Public Administration through the internet | 85,5 | 81,7 | 86,3 | 88,0 |
| Personnel who use computers at least once a week | 48,3 | 43,3 | 32,2 | 56,2 |

⁽¹⁾ Data from enterprises with 10 employees and over.

Source: Encuesta de uso de TIC (tecnologías de la información y comunicación) y comercio electrónico en las empresas. INE.

ICT in households⁽²⁾. Aragon, 2012.

Unit: number of dwellings and percentage.

| | Dwellings | Percentage | | Aragon | Spain |
|---|-----------|------------|-----------------|--------|-------|
| Total dwellings | 452.041 | 100,0 | | | |
| With any kind of computer | 333.838 | 73,9 | Computer | 73,9 | 73,9 |
| With access to the internet | 309.305 | 68,4 | Internet | 68,4 | 67,9 |
| With broad band connection (ADSL, etc.) | 306.665 | 67,8 | Land line phone | 85,2 | 79,7 |
| With land line telephone | 385.122 | 85,2 | Mobile | 96,0 | 95,9 |
| With mobile telephone | 434.122 | 96,0 | Television | 99,5 | 99,4 |
| With television set | 449.808 | 99,5 | | | |

⁽²⁾ Data from dwellings with at least one member aged 16 to 74 years old.

Source: Encuesta sobre Equipamiento y uso de TIC (tecnologías de la información y comunicación) en los hogares. INE.

ENVIRONMENT

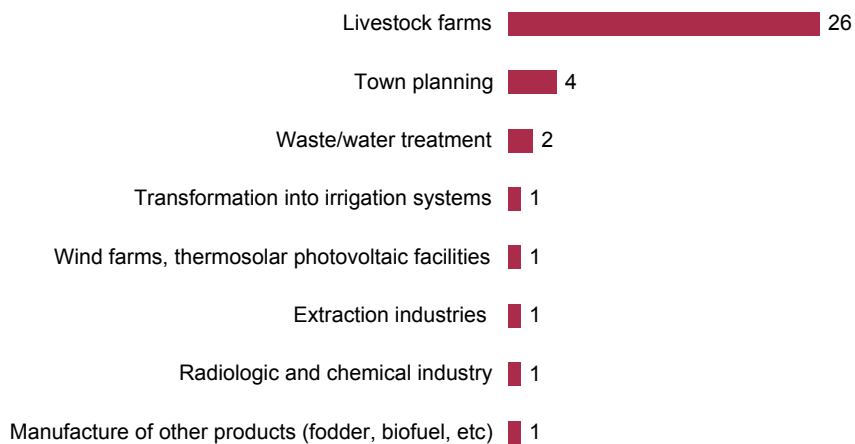
www.aragon.es/iaest

ENVIRONMENT

Environmental protection

Environmental impact declarations made by *Gobierno de Aragón*, by activities.
Aragon, 2012.

Unit: number.

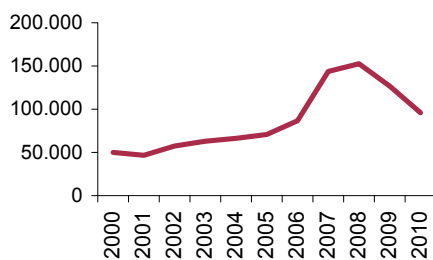


Source: Aragon Statistics Institute.

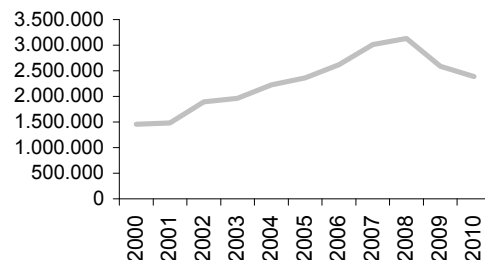
Evolution of environmental protection expense* in industry.

Unit: 1.000 euros.

Aragon



Spain



* Expense (investment and current expense) of the extraction industry, manufacture and electrical energy production and supply.

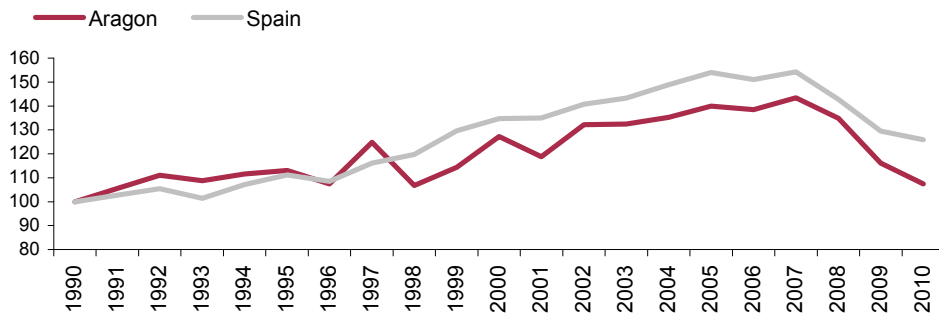
Source: Instituto Nacional de Estadística.

ENVIRONMENT

Greenhouse gas emissions

Total greenhouse gas emissions.

Unit: index with base in year 1990 = 100.



The six greenhouse gases are: CO₂, CH₄, N₂O, HFC_s, PFC_s, SF₆.

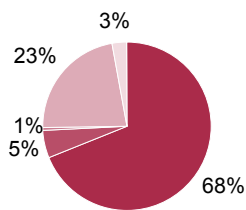
Source: Aragon Statistics Institute, according to data from Inventario de emisiones a la atmósfera de España. Ministerio de Agricultura, Alimentación y Medio Ambiente.

Greenhouse gas emissions by activity, 2010.

Unit: percentage.

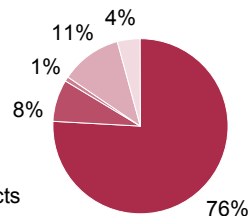
Aragon

16.912 kilotonnes of CO₂ equivalent



Spain

355.898 kilotonnes of CO₂ equivalent



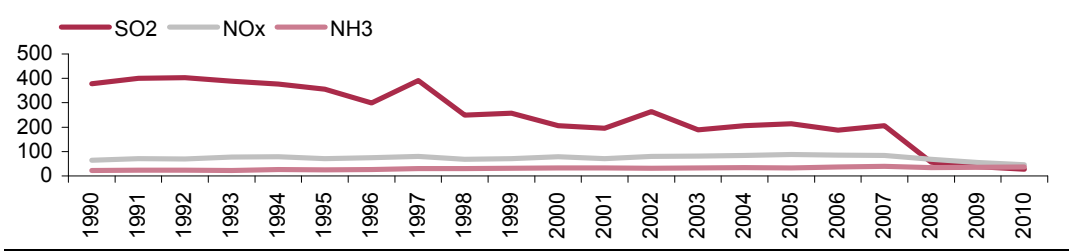
Source: Aragon Statistics Institute, according to data from Inventario de emisiones a la atmósfera de España. Ministerio de Agricultura, Alimentación y Medio Ambiente.

ENVIRONMENT

Emission of air pollutants

Emission of acidificants. Aragon.

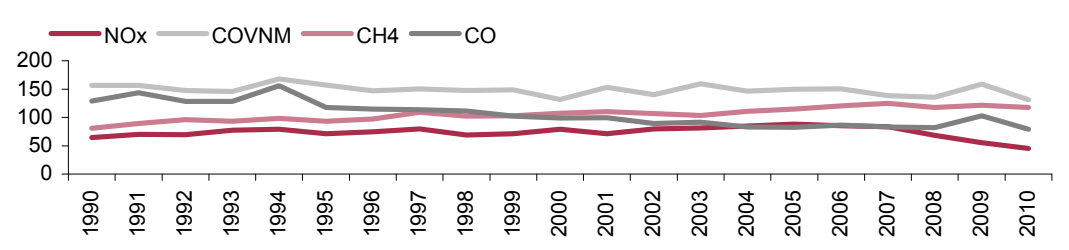
Unit: Kilotonnes.



Source: Aragon Statistics Institute, according to data from Inventario de emisiones a la atmósfera de España. Ministerio de Agricultura, Alimentación y Medio Ambiente.

Emission of tropospheric ozone precursors. Aragon.

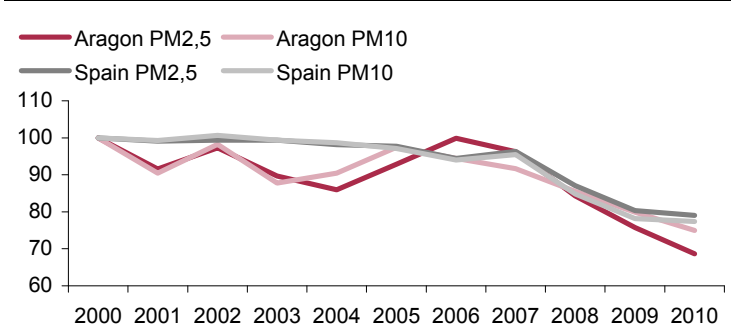
Unit: Kilotonnes.



Source: Aragon Statistics Institute, according to data from Inventario de emisiones a la atmósfera de España. Ministerio de Agricultura, Alimentación y Medio Ambiente.

Emission of particulates.

Unit: index with base year 2000 = 100.



Source: Aragon Statistics Institute, according to data from Inventario de emisiones a la atmósfera de España. Ministerio de Agricultura, Alimentación y Medio Ambiente.

Particulates whose diameter is lower than 10 micra (PM 10), and specially those lower than 2,5 (PM 2,5), are associated to respiratory disases.

They come from the Diesel vehicles emission and other sources, even natural ones.

There are regulations to control their emission and to improve the air quality.

ENVIRONMENT

Urban water supply

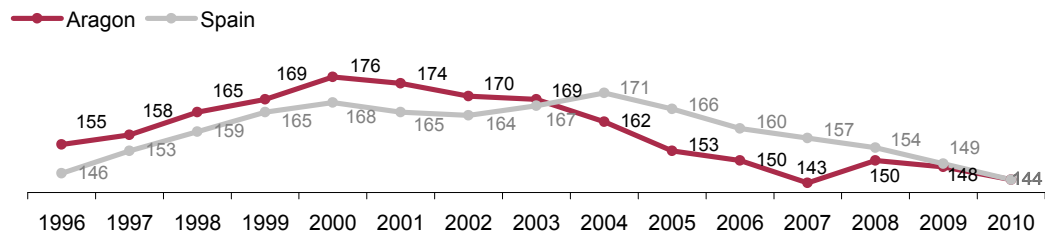
Urban water supply main indicators.

| | Aragon | | Spain | |
|--|--------|--------------------|-------|--------------------|
| | 2010 | % Annual variation | 2010 | % Annual variation |
| Volume of available water for urban supply (hm ³) | 104 | -3,9 | 3.393 | -3,1 |
| To economic sectors | 29 | -5,1 | 675 | -3,7 |
| To households | 69 | -2,8 | 2.413 | -3,3 |
| To municipal consumption and others | 6 | -9,8 | 305 | 0,0 |
| Percentage of lost water at supply network | 25 | 6,5 | 18 | 4,2 |
| Households average consumption (litres per inhabitant and day) | 144 | -2,7 | 144 | -3,4 |

Source: Aragon Statistics Institute and Instituto Nacional de Estadística.

Households water consumption.

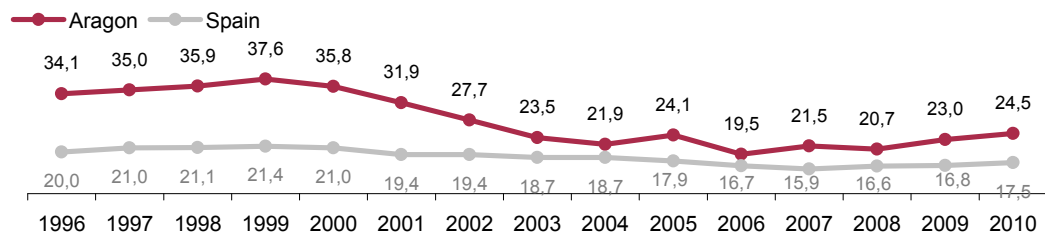
Unit: litres per inhabitant and day.



Source: Instituto Nacional de Estadística.

Lost water at urban supply network.

Unit: percentage.



Source: Instituto Nacional de Estadística.

ENVIRONMENT

Waste water

Urban waste water treatment.

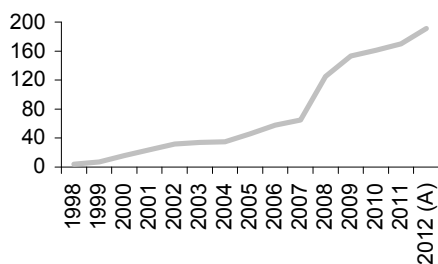
| | Aragon | | Spain | |
|--|---------|--------------------|------------|--------------------|
| | 2010 | % Annual variation | 2010 | % Annual variation |
| Volumen of collected waste water (m ³ /day) | - | - | - | - |
| Volumen of treated waste water (m ³ /day) | 649.614 | -4,1 | 13.326.802 | 4,1 |
| Total volumen of reused water (m ³ /day) | 4.936 | 33,0 | 1.346.008 | -8,1 |
| Total expense in the investment in collection and treatment of waste water (1.000 euros) | 65.857 | -14,9 | 361.272 | -38,5 |
| Total expense in cleaning and treatment fees (1.000 euros) | 75.532 | 4,4 | 1.991.090 | 5,6 |

From 2004 onwards waste water not coming from the supply network is added (pluvial, self-extraction and other sources).

From 2007 inclusive, it is explicitly requested in the survey questionnaire the amount of the cleaning tax that is charged by delegated city councils or other entities managing the cycle of water. This leads to a better estimation of the charged amounts on waste water treatment, which must be taken into account when comparing the indicators of water unitary cost with previous years.

Source: Aragon Statistics Institute and Instituto Nacional de Estadística.

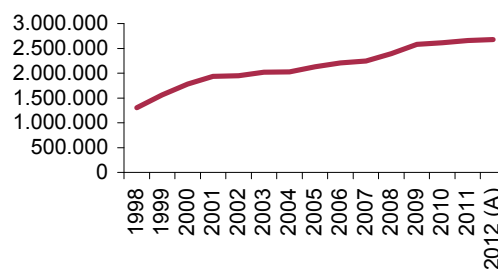
Number of urban waste water treatment plants into service. Aragon.



^A Advance data.

Source: Aragon Statistics Institute and Instituto Aragonés del Agua.

Equivalent inhabitants with urban waste water treatment plants. Aragon.

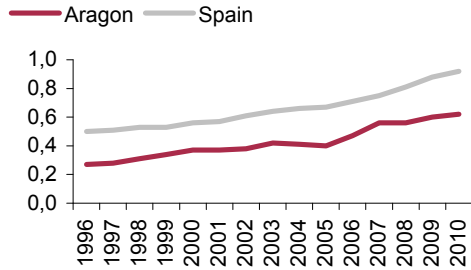


ENVIRONMENT

Estimated average water cost

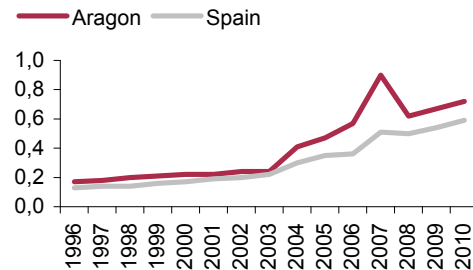
Supply water

Unit: euros per cubic meter.



Treated water

Unit: euros per cubic meter.



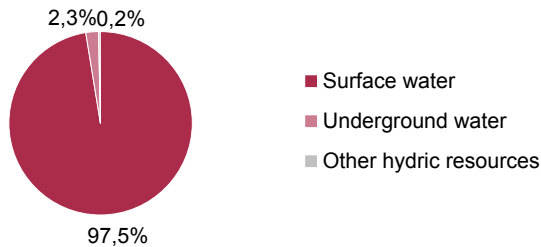
Source: Instituto Nacional de Estadística.

Irrigation water

Irrigation water availability, by water source, 2010.

Aragon: 2.514.418 thousands of m³.

Spain: 17.851.961 thousands of m³.



Water consumption at agricultural holdings by irrigation system, 2010.

Aragon: 2.386.205 thousands of m³.

Spain: 16.117.890 thousands of m³.



Source: Aragon Statistics Institute, according to data from Instituto Nacional de Estadística.

ENVIRONMENT



ENVIRONMENT

Protected areas

Protected areas. Aragon, 2011.

| | Number | Area (Hectares) |
|--|--------|--------------------|
| Protected Natural Sites | | |
| National Park | 1 | 15.608 |
| Nature Park | 4 | 119.111 |
| Protected Landscape | 3 | 18.783 |
| Nature Reserve | 3 | 3.616 |
| Nature Monument | 11 | 3.866 |
| Natura 2000 network | | |
| Special Protection Areas (Birds Directive) | 45 | 849.235 |
| Sites of Community Importance (Habitats Directive) | 156 | 1.046.107 |

Terrestrial area included in Natura 2000 network.

Unit: percentage of total geographical area.

| | |
|--------------|--------------|
| Aragon | 28,40 |
| Spain | 27,10 |

Data at 2011.

Source: Ministerio de Agricultura, Alimentación y Medio Ambiente.

Some natural areas share their surface area, up to a total of 2.871 has. The total surface area of Aragon's Natural Protected Areas is 158.112,43 has.

Source: Departamento Agricultura, Ganadería y Medio Ambiente. Gobierno de Aragón.

Visitors at Ordesa and Monte Perdido National Park.

| | 1989 | 2006 | 2007 | 2008 | 2009 | 2010 | 2011 |
|-----------------|---------|---------|---------|---------|---------|---------|---------|
| No. of visitors | 450.000 | 616.700 | 617.950 | 616.600 | 617.500 | 614.059 | 612.500 |

Source: Red de Parques Nacionales. Ministerio de Agricultura, Alimentación y Medio Ambiente.

Forestry area

Forestry surface area.

| | total forestry area (hectares) | Wooded area over forestry area (%) | State- owned wooded area (%) |
|--------|-----------------------------------|---------------------------------------|---------------------------------|
| Aragon | 2.615.333,46 | 59,02 | 46,55 |
| Spain | 27.680.138,72 | 66,18 | 29,11 |

Dominant wooded vegetation.

Unit: hectares.

| | Coniferous | Leafy | Mixture of coniferous and leafy |
|--------|------------|------------|------------------------------------|
| Aragon | 953.442 | 423.681 | 163.910 |
| Spain | 6.820.842 | 10.021.688 | 1.401.535 |

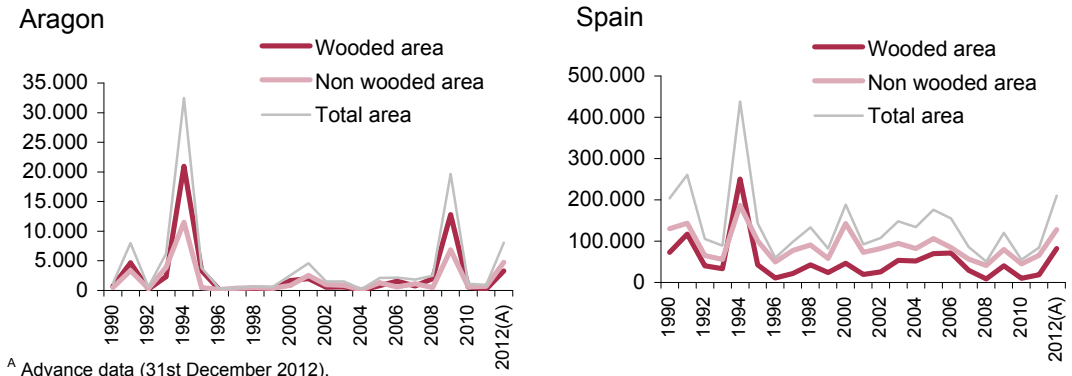
Source: Anuario de estadística forestal 2009. Ministerio de Agricultura, Alimentación y Medio Ambiente.

ENVIRONMENT

Forest fires

Surface area affected by forest fires.

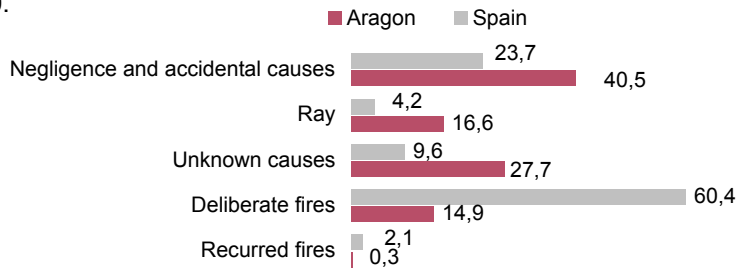
Unit: hectares.



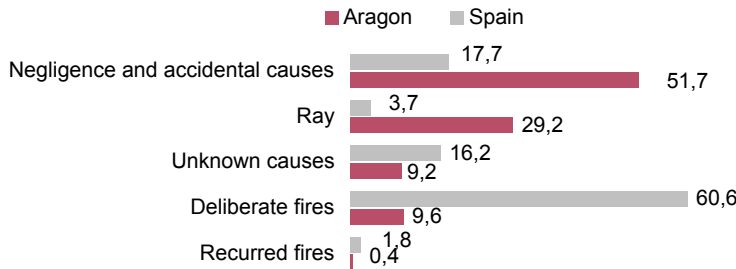
Causes of forest fires.

Unit: percentage of total number of fires.

2010.



Average values at period 1996-2005.



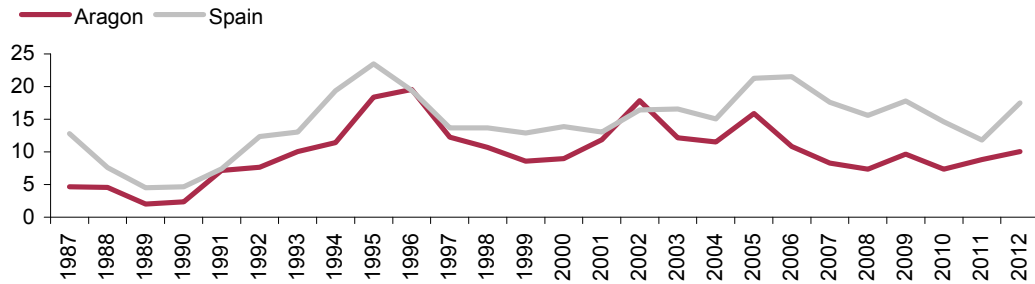
Source: Departamento de Agricultura y M.Ambiente del Gobierno de Aragón y Ministerio de Agricultura, Alimentación y M.Ambien

ENVIRONMENT

Forest mass state

Mild, serious or terminal defoliation of forest mass.

Unit: percentage.

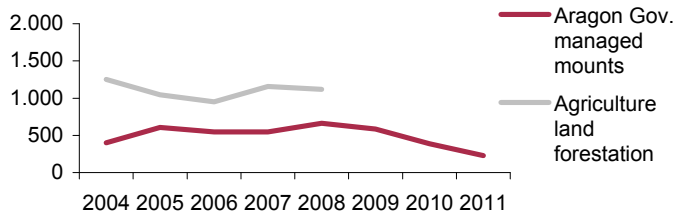


Source: Aragon Statistics Institute, according to data from Servicio de Protección de los Montes contra Agentes Nocivos del Ministerio de Agricultura, Alimentación y Medio Ambiente.

Reforestation

Reforested area. Aragon.

Unit: surface area in hectares.

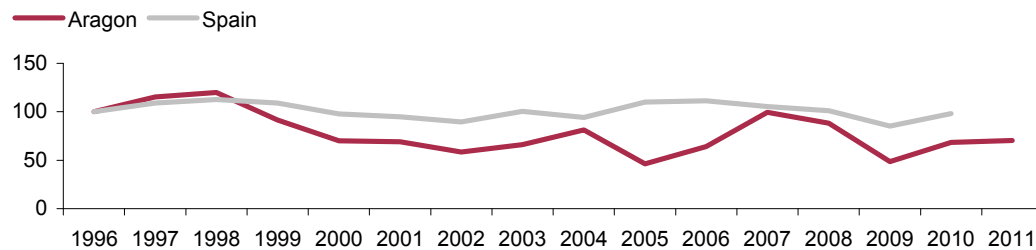


The forest mass defoliation is the process where a vegetable species loses leaves, because of a pathological or climate stress, that provokes the premature or abnormal fall of them.

Source: Departamento de Agricultura y Medio ambiente del Gobierno de Aragón and Ministerio de Agricultura, Alimentación y Medio Ambiente.

Wood cut

Unit: index with base year 1996 = 100.



Source: Ministerio de Agricultura, Alimentación y Medio Ambiente.

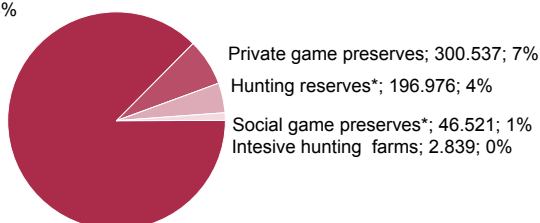
ENVIRONMENT

Hunting and fishing

Hunting sites. Aragon, 2013.

Unit: hectares and percentage.

Municipal and sports preserves;
3.879.313; 88%



Hunting sites are those ones in which hunting is authorized. They are classified as hunting reserves and game preserves.

*Data at March 2011.

Source: Instituto Aragonés de Gestión Ambiental. Gobierno de Aragón.

Continental fishing sites. Aragon, 2013.

| | Number | Length (Km) |
|-------------------------------------|--------|-------------|
| Social preserves in Régimen Normal | 16 | 110,8 |
| Catch and release social preserves* | 17 | 107,3 |
| Intensive fishing social preserves | 0 | 0,0 |
| Fishing reserves | 77 | 317,2 |
| Sports preserves | 35 | - |

* This item refers to number of stretches; number of preserves for the other ones.

Source: Boletín Oficial de Aragón nº 19 de 28 de enero de 2013.

Hunting and fishing licenses. Aragon.

| | 2007 | 2008 | 2009 | 2010 | 2011 |
|------------------|--------|--------|--------|--------|--------|
| Hunting licenses | 53.333 | 53.439 | 52.816 | 52.548 | 52.734 |
| Fishing licenses | 65.400 | 68.229 | 71.896 | 74.282 | 75.923 |

Source: Instituto Aragonés de Gestión Ambiental. Gobierno de Aragón.

ENVIRONMENT

Urban waste

Urban waste collection, 2010.

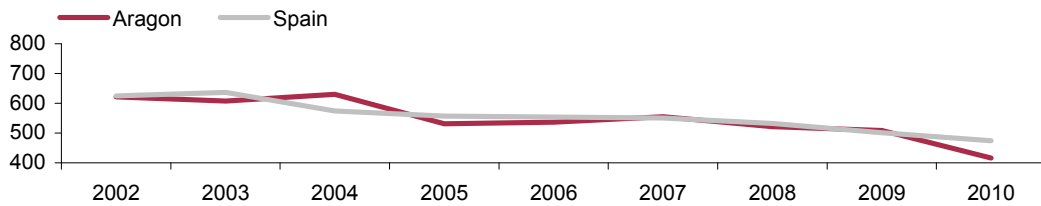
Unit: kilograms per inhabitant and year.

| | Aragon | | Spain | |
|--------------------------------|--------|--------------------|-------|--------------------|
| | 2010 | % Annual variation | 2010 | % Annual variation |
| Mixed waste | 366 | -20,0 | 413 | -7,1 |
| Selectively collected waste: | | | | |
| Glass | 17 | -1,1 | 17 | 14,0 |
| Paper and cardboard | 24 | 15,6 | 31 | 32,8 |
| Mixed containers and packaging | 9 | -25,2 | 14 | -28,8 |

Source: Aragon Statistics Institute and Instituto Nacional de Estadística.

Urban waste collected per inhabitant and year.

Unit: kilograms/inhabitant/year.

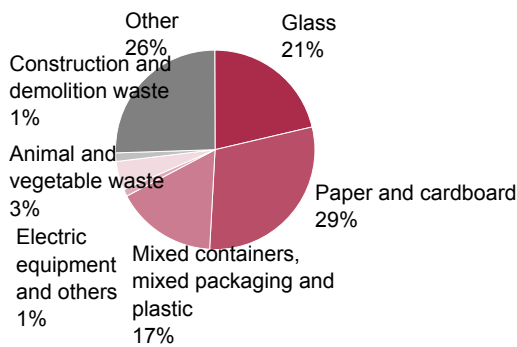


Selectively collected urban waste, 2010.

Unit: percentage.

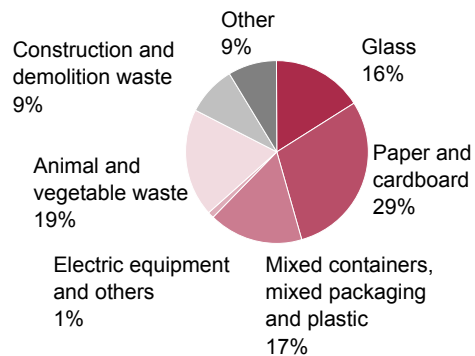
Aragon

Total amount: 108.794 tonnes



Spain

Total amount: 4.984.758 tonnes



Source: Instituto Nacional de Estadística.

ENVIRONMENT

Industrial waste

Total amount of generated waste in industry, 2010.

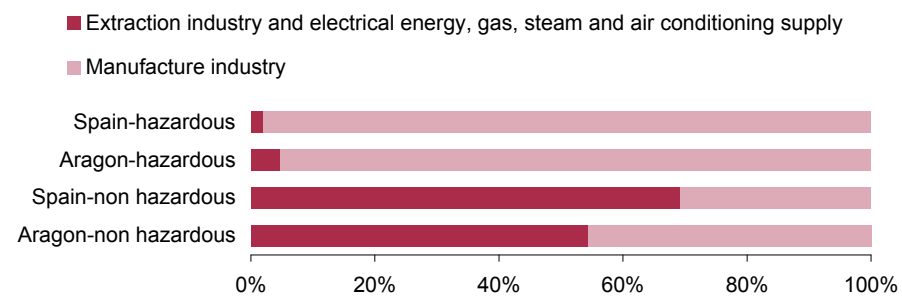
Unit: tonnes.

| | Aragon | | Spain | |
|---------------|-----------|--------------------|------------|--------------------|
| | 2010 | % Annual variation | 2010 | % Annual variation |
| Total | 1.986.510 | -3,6 | 50.551.293 | 25,9 |
| Hazardous | 26.228 | -12,6 | 1.393.878 | 0,8 |
| Non hazardous | 1.960.282 | -3,5 | 49.157.415 | 26,8 |

Source: Aragon Statistics Institute and Instituto Nacional de Estadística.

Generated waste by industrial sectors, 2010.

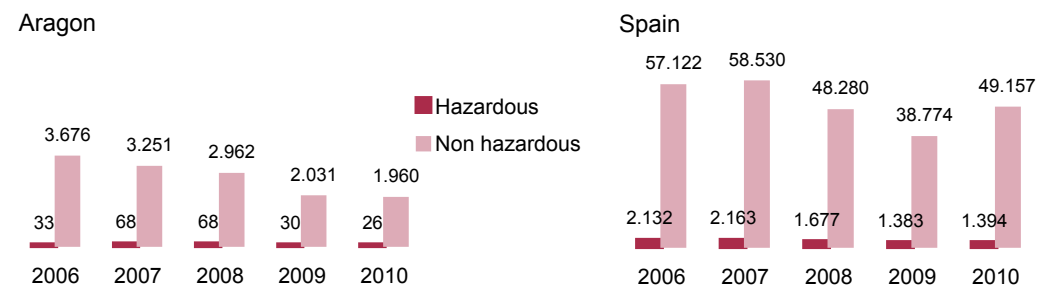
Unit: percentage.



Source: Instituto Nacional de Estadística.

Evolution of hazardous and non hazardous waste generated by industry.

Unit: 1.000 tonnes.



Source: Instituto Nacional de Estadística.

INSTITUTIONS

- › ARAGON INSTITUTIONS
- › LOCAL ENTITIES
- › PUBLIC FINANCE
- › ELECTIONS

www.aragon.es/iaest

ARAGON INSTITUTIONS

Aragon institutions

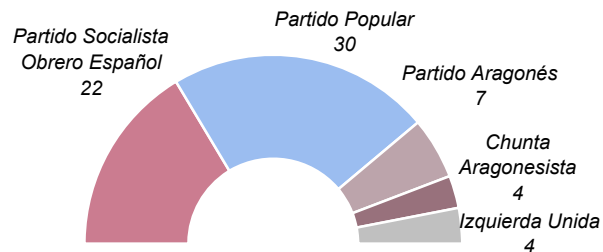
The Autonomous Community of Aragon is ruled by its Statute of Autonomy approved in 1982 and its later modifications, the last one was approved by the Ley Orgánica 5/2007. The institutions of the Autonomous Community of Aragón are the *Cortes*, the President, the Government or *Diputación General* and the *Justicia*. (art. 32)

The *Cortes* of Aragon

The *Cortes* of Aragon represent the aragonese people, they exert the Community's own legislative authority, they have a single-chamber nature and are composed by Deputies elected by universal suffrage, equal, free, direct and secret. The electoral district is the province and 18 Deputies are elected for Huesca, 14 for Teruel and 35 for Zaragoza. (art. 33 and next ones).

The *Cortes* of Aragon composition, 2011.

Seats by political parties.



The President and the Government of Aragon

The President of the Government of Aragon is elected by the *Cortes* among its Deputies and named by the King. (art. 46)

The Government of Aragon or *Diputación General de Aragón* exerts the statutory and executive authority in the aragonese Autonomous Community. It is composed by the President, the Vice-presidents, as appropriate, and the Counselors. (art. 53)

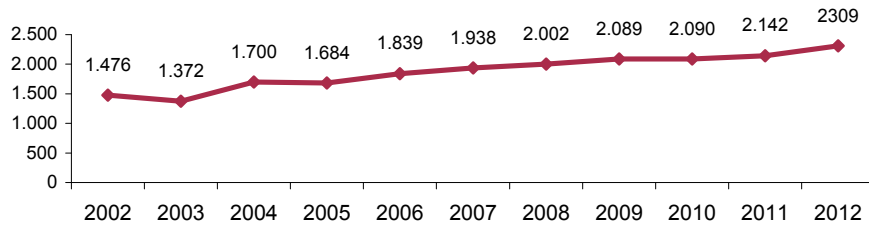
Departments in the Government of Aragon

- Presidency and Justice
- Finances and Public Administration
- Economy and Employment
- Public Works, Town planning, Housing and Transports
- Land-Use Policy and Home Affairs
- Agriculture, Farming and Environment
- Industry and Innovation
- Education, University, Culture and Sports
- Health, Well-being and Family

ARAGON INSTITUTIONS

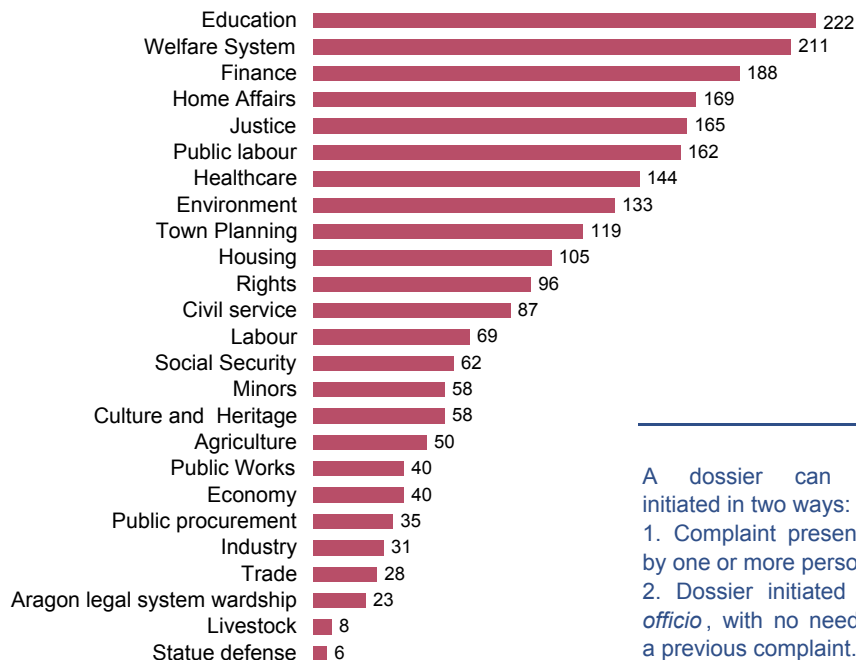
The *Justicia* of Aragon

Evolution of the dossiers initiated by the *Justicia* of Aragon.



The *Justicia* of Aragon, without prejudice to the duties attributed to the Spanish Ombudsman and in coordination with it, has the specific tasks of protection and defense of the individual and collective rights recognized in the Statute of Autonomy, the tutelage of the Aragonese legal system, watching over its defense and application, and the defense of the Statute.

Distribution of the dossiers presented to the *Justicia* of Aragon by issues, 2012.



A dossier can be initiated in two ways:

1. Complaint presented by one or more persons.
2. Dossier initiated *ex officio*, with no need of a previous complaint.

Source: Memorias anuales del Justicia de Aragón.

ARAGON INSTITUTIONS

The Aragon High Court of Justice

is the organ where the judicial system of Aragón culminates and where the consecutive procedural instances will finish when they haven't finished in other jurisdictional organ placed in the Autonomous Community, and with no prejudice to the Supreme Court's area of responsibility.

The Justice Administration.

It belongs to the Autonomous Community:

The responsibility over all the personnel serving at the Justice Administration that is not integrated in the Judiciary, according to that stipulated in the *Ley Orgánica del Poder Judicial*.

The organization, the endowment and the management of the judicial offices and the organs and services supporting the jurisdictional organs. The Autonomous Community will be able to, in agreement with the State, participate in the management of the deposit accounts and the judiciary consignment and their returns.

The Autonomous Community of Aragon has the competence over the Aragon Justice Administration's physical resources and is in charge of the free justice services organization and free legal guidance. (*Ley Orgánica 5/2007, de 20 de abril, de reforma del Estatuto de Autonomía de Aragón*).

Courts and Tribunals (Juzgados y Tribunales de Justicia)

Aragón, at December 31st, 2011.

| Collegiate bodies (Órganos colegiados) | |
|---|------------|
| High Court of Justice (Tribunal Superior de Justicia) | 1 |
| Dispute Chambers (<i>Salas de lo Contencioso Administrativo</i>) | 1 |
| Criminal and Civil Chambers (<i>Salas de lo Civil y Penal</i>) | 1 |
| Social Chambers (<i>Salas de lo Social</i>) | 1 |
| Government Secretary (<i>Secretaría de Gobierno</i>) | 1 |
| Provincial Courts (Audiencias Provinciales) | 3 |
| Criminal and Civil Sections (<i>Secciones Penal y Civil</i>) | 2 |
| Criminal Section (<i>Sección Penal</i>) | 3 |
| Civil Section (<i>Sección Civil</i>) | 3 |
| Public Prosecution of Autonomous Community (Fiscalía de la Comunidad Autónoma) | 1 |
| Provincial Public Prosecutions (<i>Fiscalías provinciales</i>) | 3 |
| Territorial sections (<i>Secciones territoriales</i>) | 2 |
| Juvenile Prosecutions (<i>Fiscalías de menores</i>) | 3 |
| Single executive bodies (Órganos unipersonales) | |
| Coordination Secretary (<i>Secretaría coordinación</i>) | 3 |
| Exclusive deanery (<i>Decanato exclusivo</i>) | 1 |
| Exclusive Civil Registry Courts (<i>Juzg. de Registro Civil exclusivo</i>) | 1 |
| Police Courts (<i>Juzgados de Guardia</i>) | 1 |
| Local Courts (<i>Juzgados de 1ª Instancia</i>) | 21 |
| Investigation Courts (<i>Juzgados de Instrucción</i>) | 12 |
| Local and Investigation Courts (<i>Juzg. 1ª Instancia e Instrucción</i>) | 29 |
| Juvenile Courts (<i>Juzgados de Menores</i>) | 4 |
| Dispute Courts (<i>Juzgados de lo Contencioso Administrativo</i>) | 7 |
| Criminal Courts (<i>Juzgados de lo Penal</i>) | 11 |
| Social Courts (<i>Juzgados de lo Social</i>) | 9 |
| Commercial Courts (<i>Juzgados de lo Mercantil</i>) | 2 |
| Violence against women Courts (<i>Juzg. Violencia sobre la mujer</i>) | 2 |
| Prison Supervision Courts (<i>Juzgados de Vigilancia penitenciaria</i>) | 2 |
| Magistrates' Courts (Juzgados de Paz) | 715 |

Source: Departamento de Política Territorial, Justicia e Interior. Gobierno de Aragón.

LOCAL ENTITIES

Local entities

Local entities and dependent bodies. Aragon, 2013.

| Local entities | | Dependent bodies | |
|--|--------------------|------------------------------|--------------------|
| | Number of entities | | Number of entities |
| Total | 872 | Total | 412 |
| Municipalities | 731 | Autonomous organs | 86 |
| Provinces | 3 | Trading companies | 89 |
| <i>Comarcas</i> | 32 | Consortiums | 19 |
| Municipalities' communities | 45 | Foundations | 41 |
| Communities of <i>Villa and Tierra</i> | 18 | Municipalities' associations | 177 |
| Minor Local Entities | 43 | | |

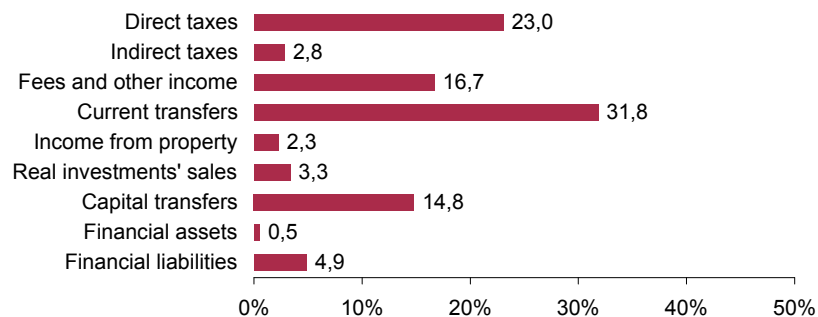
Reference date: April 2013.

Source: Departamento de Política Territorial, Justicia e Interior. Gobierno de Aragón.

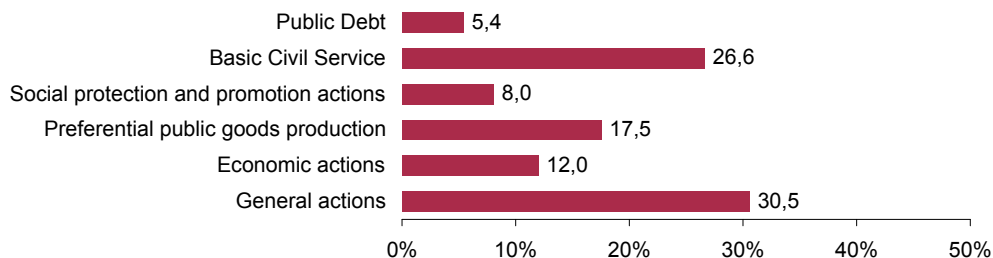
Finance and expense structure of local entities. Aragon, 2010.

Unit: percentage.

Income. Total income: 1.953,36 million euros



Expense per functions. Total expense: 2.006,34 million euros



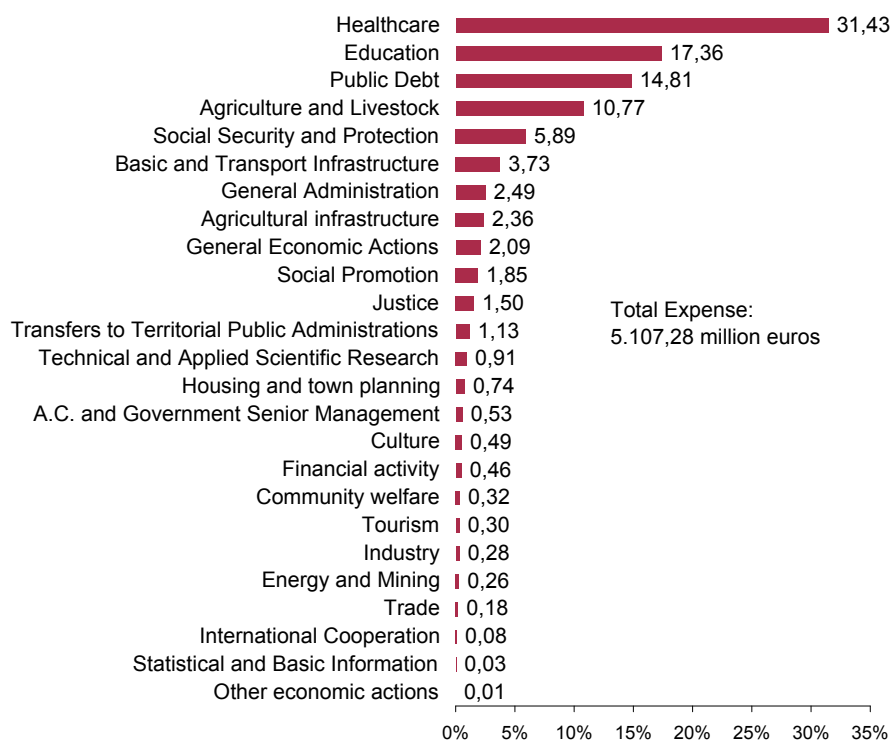
Source: Ministerio de Economía y Hacienda.

PUBLIC FINANCE

Autonomous Community of Aragon's budget

Expense share per functions in the budget. Exercise 2013.

Unit: percentage.



Source: Presupuesto 2013. Departamento de Hacienda y Administración Pública. Gobierno de Aragón.

The financial statements of the Autonomous Community's budget represent the annual, systematic, numbered expression of the expense and income items.

The consolidated budget is the result of the consolidation of the Autonomous Community and its Public Institutions' budget. It comprises the budgets of the *Cortes* of Aragon, the *Consejo Económico y Social*, the *Comisión Jurídico Asesora* and the Departments (*Consejerías*) of the Government of Aragon, so as the following Autonomous Institutions and Public Bodies:

- Instituto Aragonés de Servicios Sociales
- Servicio Aragonés de Salud
- Instituto Aragonés de Empleo
- Instituto Aragonés de la Mujer
- Instituto Aragonés de la Juventud
- Centro de Investigación y Tecnología Agroalimentaria
- Aragonesa de Servicios Telemáticos
- Instituto Aragonés del Agua
- Instituto Aragonés de Ciencias de la Salud
- Banco de Sangre y Tejidos
- Agencia de Calidad y Prospectiva Universitaria
- Instituto Aragonés de Gestión Ambiental

The functional consolidated Autonomous Community's budget comprises its own consolidation and its Public Institutions' budget, showing the expense classified according to its functional purpose, without prejudice of its organic (Departments or *Consejerías*) or economic (staff, investments, etc.) adscription.

PUBLIC FINANCE

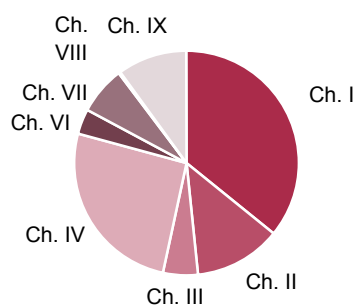
Autonomous Community of Aragon's budget

Expense and income economic classification by chapters. Exercise 2013.

Consolidated expense.

| Chapters | Million euros | Percentage |
|---|-----------------|---------------|
| Total | 5.107,28 | 100,00 |
| I. Staff costs | 1.818,03 | 35,60 |
| II. Expenditure on current goods and services | 638,15 | 12,49 |
| III. Financial costs | 250,95 | 4,91 |
| IV. Current transfers | 1.324,82 | 25,94 |
| Current operations | 4.031,96 | 78,95 |
| VI. Real investment | 180,82 | 3,54 |
| VII. Capital transfers | 356,10 | 6,97 |
| VIII. Financial assets | 6,33 | 0,12 |
| IX. Financial liabilities | 513,73 | 10,06 |
| Capital operations | 1.056,98 | 20,70 |
| V. Contingency Fund | 18,35 | 0,36 |

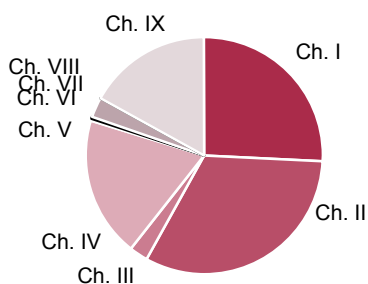
Expense's percentage distribution by chapters.



Consolidated income.

| Chapters | Million euros | Percentage |
|-----------------------------|-----------------|---------------|
| Total | 5.107,28 | 100,00 |
| I. Direct taxes | 1.324,14 | 25,93 |
| II. Indirect taxes | 1.647,39 | 32,26 |
| III. Fees and other income | 125,98 | 2,47 |
| IV. Current transfers | 971,97 | 19,03 |
| V. Income from property | 17,46 | 0,34 |
| Current operations | 4.086,94 | 80,02 |
| VI. Real investments' sales | 12,00 | 0,23 |
| VII. Capital transfers | 144,69 | 2,83 |
| VIII. Financial assets | 4,25 | 0,08 |
| IX. Financial liabilities | 859,40 | 16,83 |
| Capital operations | 1.020,35 | 19,98 |

Income's percentage distribution per chapters.



Source: Presupuesto 2013. Departamento de Hacienda y Administración Pública. Gobierno de Aragón.

ELECTIONS

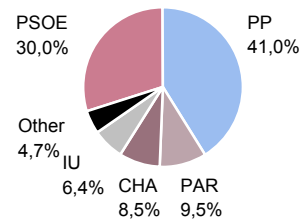
Autonomous elections

Elections to the *Cortes* of Aragon. Year 2011.

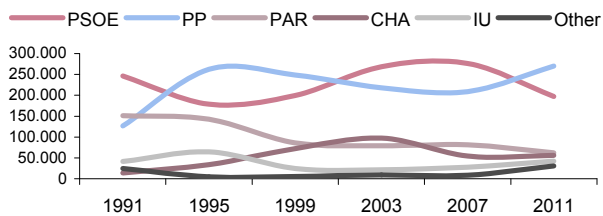
| | | |
|----------------------|-----------|--------|
| Total population: | 1.347.095 | |
| Election data | | |
| Electors: | 1.016.027 | |
| Voters: | 689.904 | 67,90% |
| Abstention: | 326.123 | 32,10% |
| Blank votes: | 21.678 | 3,14% |
| Invalid votes: | 10.375 | 1,50% |

Votes distribution

Elections to *Cortes* of Aragon in 2011.



Vote evolution in the autonomous elections.



Source: IAEST with data from Gobierno de Aragón.

Municipal elections

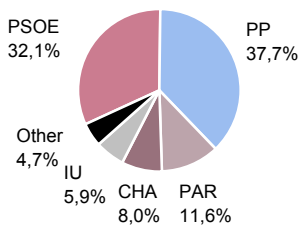
Municipal elections. Aragon, 2011^P.

| | | |
|----------------------|-----------|--------|
| Total population: | 1.347.095 | |
| Election data | | |
| Electors: | 1.002.818 | |
| Voters: | 695.397 | 69,34% |
| Abstention: | 307.421 | 30,66% |
| Blank votes: | 21.441 | 3,08% |
| Invalid votes: | 11.150 | 1,60% |

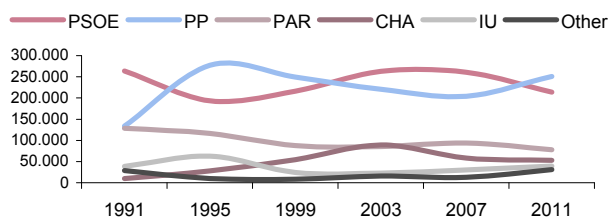
^P Provisional data.

Votes distribution

Municipal elections in 2011.



Vote evolution in the municipal elections.



Source: IAEST with data from Ministerio del Interior.

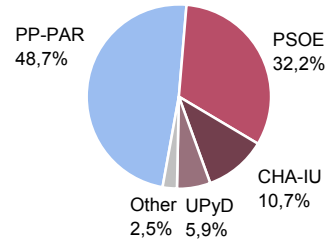
ELECTIONS

General elections

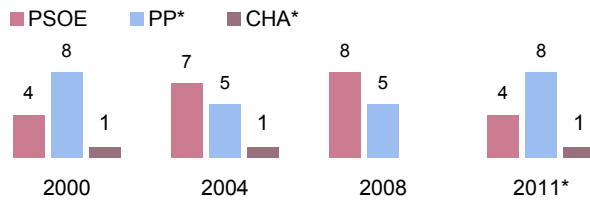
Elections to Spain's *Congreso de los Diputados*. Aragon, 2011.

| | | |
|----------------------|-----------|--------|
| Total population | 1.347.095 | |
| Election data | | |
| Electors | 1.018.510 | |
| Voters | 723.071 | 70,99% |
| Abstention | 295.439 | 29,01% |
| Blank votes | 14.535 | 2,01% |
| Invalid votes | 11.379 | 1,57% |

Votes distribution
Elections to *Congreso* in 2011.



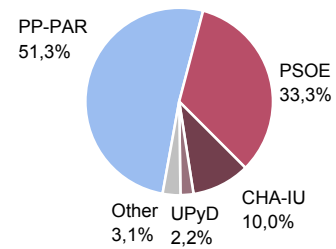
Aragon representation in Spain's *Congreso de los Diputados*. General elections, 2000 to 2011.



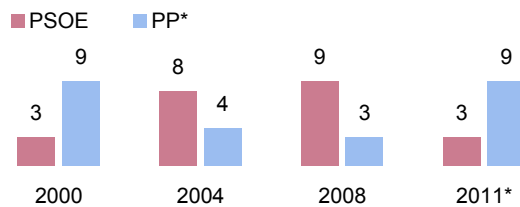
Elections to Spain's *Senado*. Aragon, 2011.

| | | |
|----------------------|-----------|--|
| Total population | 1.347.095 | |
| Election data | | |
| Electors | 1.018.510 | |
| Voters | 70,59% | |
| Abstention | 29,41% | |

Votes distribution
Elections to *Senado* in 2011.



Aragon representation in Spain's *Senado*. General elections, 2000 to 2011.



* In 2011, coalitions between PP-PAR and CHA-IU.

Source: IAEST with data from Ministerio del Interior.

ELECTIONS

Electoral Roll

Electoral Roll composition.

Electors by type of roll.

| | |
|---|-----------|
| Spanish electors | 1.016.988 |
| Residents in Spain (<i>CER</i>) | 989.383 |
| Residents- absentees abroad (<i>CERA</i>) | 27.605 |

Electoral roll of resident-absentee spaniards (*CERA*)
by residence geographical area.

| | |
|--|---------------|
| Total residents-absentees abroad (<i>CERA</i>) | 27.605 |
| Europe | 12.536 |
| European Union (27) | 10.995 |
| Rest of Europe | 1.541 |
| Africa | 255 |
| Magreb | 88 |
| Rest of Africa | 167 |
| America | 14.216 |
| North America | 1.917 |
| Latin America | 12.299 |
| Asia | 390 |
| Oceania | 208 |

Source: Oficina del Censo Electoral. INE.

The electoral roll is composed of:
CER. Electoral roll of spaniards living in Spain.

CERA. Electoral roll of resident-absentee spaniards living abroad.

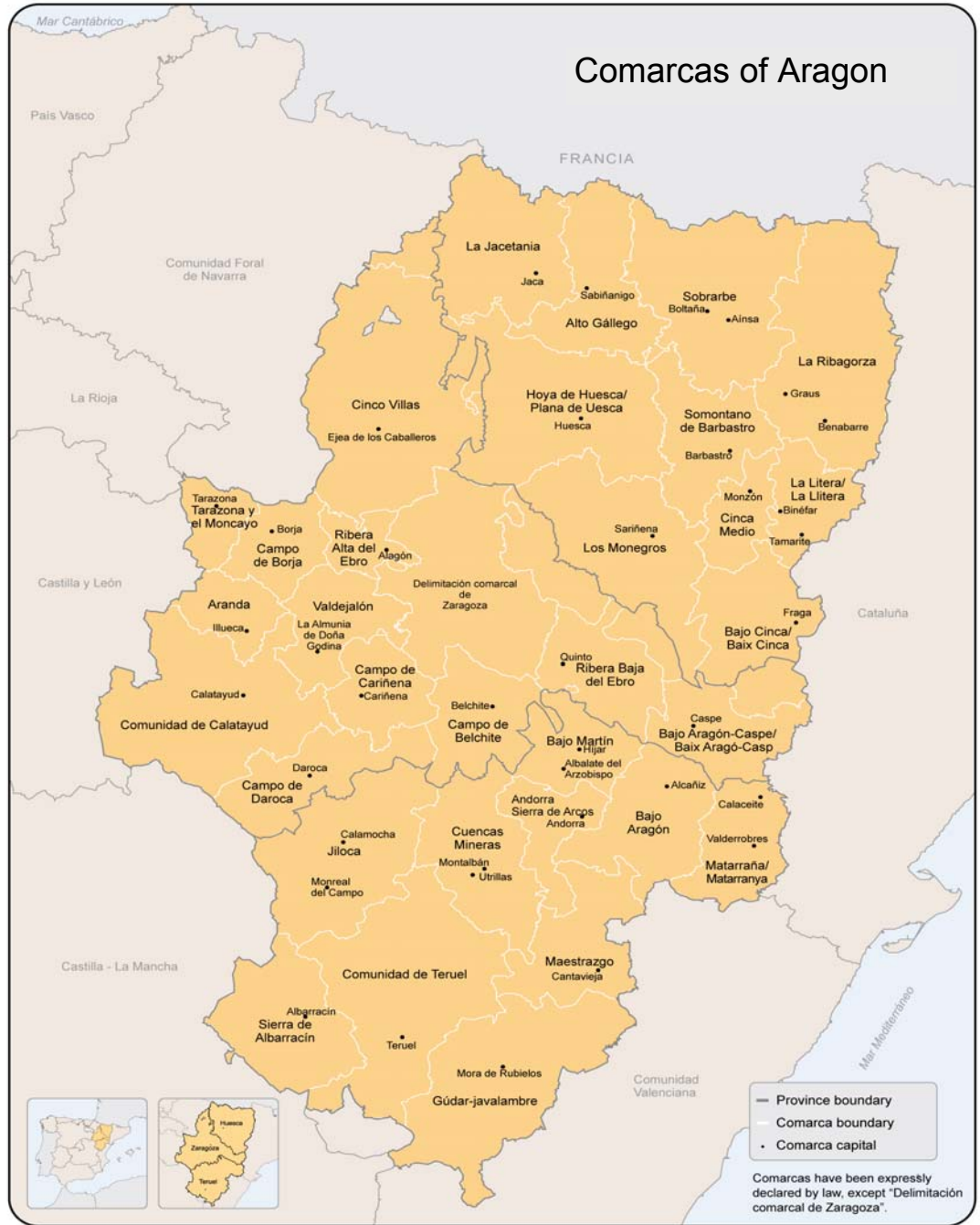
Reference date:

CER-CERA : 01/01/2013.

COMARCAS

www.aragon.es/iaest

COMARCAS



COMARCAS**Population**

| | Surface area (km ²) | Number of municipalities 2012 | Total population 2012 | Foreign population 2012 | Population density (inhab/km ²) 2012 |
|------------------------------------|------------------------------------|-------------------------------------|-----------------------------|-------------------------------|---|
| Total Aragon | 47.719 | 731 | 1.349.467 | 173.111 | 28,3 |
| La Jacetania | 1.858 | 20 | 18.537 | 1.493 | 10,0 |
| Alto Gállego | 1.360 | 8 | 14.641 | 2.220 | 10,8 |
| Sobrarbe | 2.203 | 19 | 7.812 | 1.120 | 3,5 |
| La Ribagorza | 2.460 | 34 | 13.182 | 1.913 | 5,4 |
| Cinco Villas | 3.063 | 31 | 32.661 | 3.911 | 10,7 |
| Hoya de Huesca/Plana de Uesca | 2.526 | 40 | 68.186 | 6.631 | 27,0 |
| Somontano de Barbastro | 1.167 | 29 | 24.428 | 2.593 | 20,9 |
| Cinca Medio | 577 | 9 | 24.145 | 3.436 | 41,9 |
| La Litera/La Llitera | 734 | 14 | 18.961 | 2.374 | 25,8 |
| Los Monegros | 2.764 | 31 | 20.633 | 2.033 | 7,5 |
| Bajo Cinca/Baix Cinca | 1.420 | 11 | 24.828 | 4.599 | 17,5 |
| Tarazona y el Moncayo | 452 | 16 | 14.666 | 1.223 | 32,4 |
| Campo de Borja | 691 | 18 | 15.371 | 2.222 | 22,3 |
| Aranda | 561 | 13 | 7.412 | 636 | 13,2 |
| Ribera Alta del Ebro | 416 | 17 | 27.913 | 3.181 | 67,1 |
| Valdejalón | 933 | 17 | 29.730 | 6.221 | 31,9 |
| D.C. Zaragoza | 2.289 | 21 | 754.880 | 95.618 | 329,8 |
| Ribera Baja del Ebro | 990 | 10 | 9.349 | 754 | 9,4 |
| Bajo Aragón-Caspe/ Baix Aragó-Casp | 997 | 6 | 15.039 | 3.053 | 15,1 |
| Comunidad de Calatayud | 2.518 | 67 | 40.899 | 6.707 | 16,2 |
| Campo de Cariñena | 772 | 14 | 11.059 | 2.370 | 14,3 |
| Campo de Belchite | 1.044 | 15 | 5.188 | 352 | 5,0 |
| Bajo Martín | 795 | 9 | 6.942 | 613 | 8,7 |
| Campo de Daroca | 1.118 | 35 | 6.219 | 653 | 5,6 |
| Jiloca | 1.932 | 40 | 13.697 | 1.858 | 7,1 |
| Cuencas Mineras | 1.408 | 30 | 8.894 | 946 | 6,3 |
| Andorra-Sierra de Arcos | 675 | 9 | 11.299 | 1.430 | 16,7 |
| Bajo Aragón | 1.304 | 20 | 30.080 | 4.312 | 23,1 |
| Comunidad de Teruel | 2.792 | 46 | 47.223 | 5.231 | 16,9 |
| Maestrazgo | 1.204 | 15 | 3.602 | 433 | 3,0 |
| Sierra de Albarracín | 1.414 | 25 | 4.930 | 457 | 3,5 |
| Gúdar-Javalambre | 2.352 | 24 | 8.328 | 1.348 | 3,5 |
| Matarraña/Matarranya | 933 | 18 | 8.733 | 1.170 | 9,4 |

Source: Instituto Geográfico Nacional and Aragon Statistics Institute.

COMARCAS**Demographic indicators**

2012.

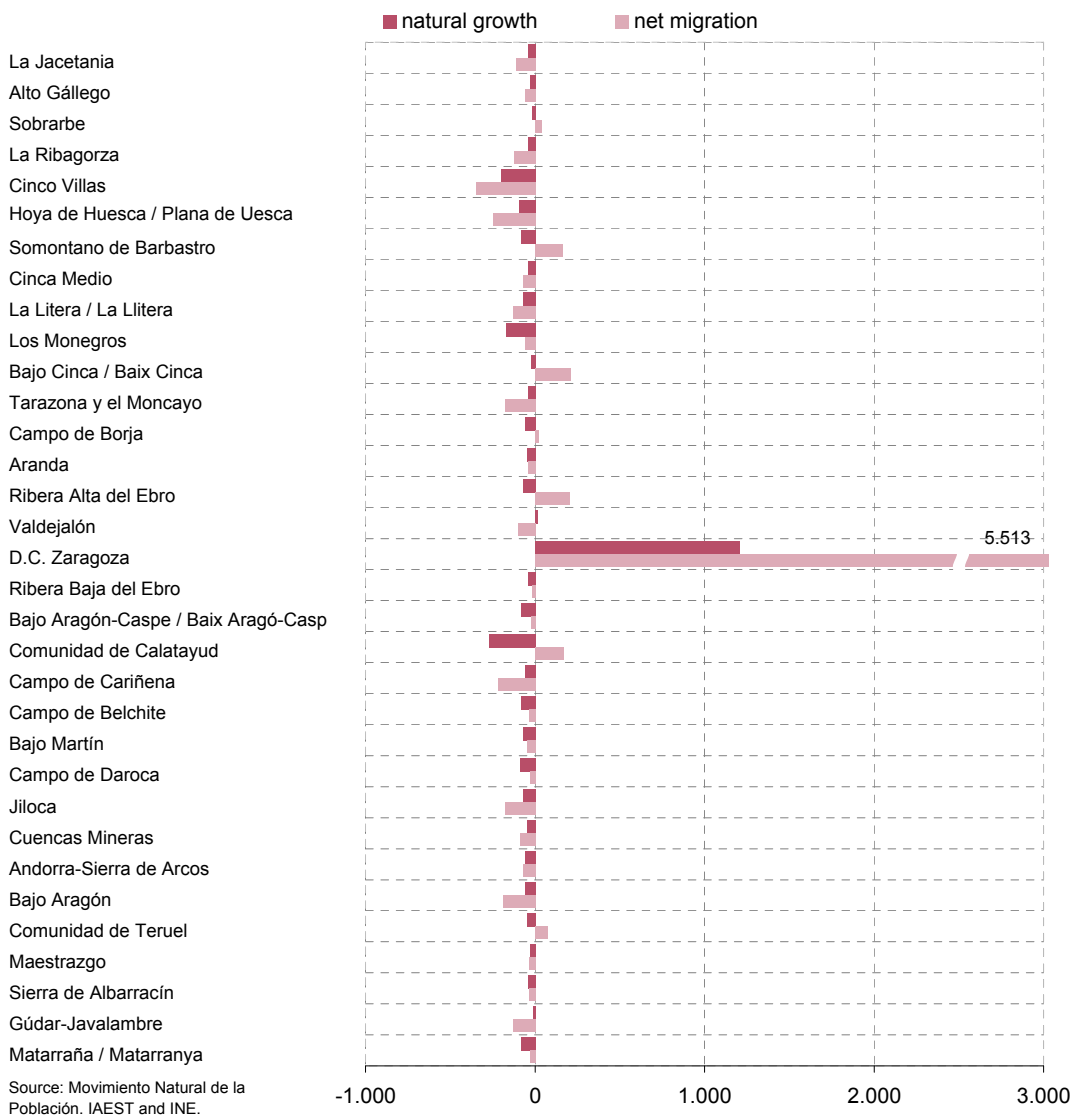
| | Percentage of population aged 65 and over | Average age | Aging index | Overaging index | Sex ratio |
|-------------------------------------|---|----------------|--------------|--------------------|-------------|
| Total Aragon | 20,1 | 43,4 | 110,0 | 16,6 | 99,2 |
| La Jacetania | 20,6 | 44,1 | 119,1 | 18,0 | 103,9 |
| Alto Gállego | 19,2 | 43,5 | 110,9 | 15,8 | 105,8 |
| Sobrarbe | 22,3 | 46,0 | 144,4 | 20,5 | 112,4 |
| La Ribagorza | 22,9 | 45,9 | 150,2 | 22,2 | 110,1 |
| Cinco Villas | 22,4 | 45,2 | 134,5 | 17,3 | 105,2 |
| Hoya de Huesca/Plana de Uesca | 19,9 | 43,3 | 105,0 | 18,8 | 97,3 |
| Somontano de Barbastro | 23,0 | 45,0 | 130,2 | 19,6 | 98,5 |
| Cinca Medio | 20,7 | 43,4 | 108,4 | 17,7 | 105,4 |
| La Litera/La Llitera | 24,9 | 45,7 | 141,4 | 19,1 | 109,3 |
| Los Monegros | 27,7 | 48,1 | 201,9 | 18,4 | 107,2 |
| Bajo Cinca/Baix Cinca | 20,3 | 43,2 | 110,9 | 16,8 | 106,1 |
| Tarazona y el Moncayo | 24,2 | 45,1 | 134,0 | 17,1 | 101,9 |
| Campo de Borja | 23,3 | 44,8 | 133,6 | 17,3 | 108,2 |
| Aranda | 25,4 | 46,6 | 159,4 | 15,1 | 106,5 |
| Ribera Alta del Ebro | 18,5 | 42,4 | 97,5 | 17,0 | 105,5 |
| Valdejalón | 18,6 | 41,8 | 97,7 | 16,7 | 110,1 |
| D.C. Zaragoza | 18,0 | 42,2 | 95,1 | 15,0 | 94,8 |
| Ribera Baja del Ebro | 25,0 | 46,4 | 149,9 | 18,8 | 104,8 |
| Bajo Aragón-Caspe/ Baix Aragón-Casp | 21,8 | 44,0 | 121,6 | 17,1 | 110,2 |
| Comunidad de Calatayud | 26,5 | 46,9 | 175,3 | 18,4 | 105,2 |
| Campo de Cariñena | 23,8 | 45,7 | 160,2 | 17,0 | 113,8 |
| Campo de Belchite | 34,0 | 51,9 | 301,7 | 17,7 | 115,8 |
| Bajo Martín | 29,9 | 48,6 | 196,8 | 17,1 | 103,4 |
| Campo de Daroca | 34,3 | 51,9 | 308,7 | 17,5 | 112,2 |
| Jiloca | 29,8 | 48,3 | 195,2 | 18,4 | 107,8 |
| Cuencas Mineras | 24,1 | 45,9 | 151,7 | 16,1 | 114,5 |
| Andorra-Sierra de Arcos | 20,7 | 44,1 | 119,8 | 15,9 | 106,6 |
| Bajo Aragón | 20,3 | 42,9 | 103,5 | 18,2 | 102,6 |
| Comunidad de Teruel | 21,2 | 43,8 | 112,5 | 19,4 | 97,8 |
| Maestrazgo | 28,0 | 48,1 | 187,9 | 18,0 | 116,2 |
| Sierra de Albarracín | 29,9 | 49,2 | 224,7 | 17,0 | 120,6 |
| Gúdar-Javalambre | 23,7 | 45,3 | 140,2 | 19,7 | 116,2 |
| Matarraña/Matarranya | 27,5 | 47,8 | 178,3 | 20,1 | 109,8 |

Source: Aragon Statistics Institute.

COMARCAS**Natural growth and net migration**

2011.

Unit: number of persons.



Source: Movimiento Natural de la Población. IAEST and INE.

Natural growth indicates the increase or decrease of population as a result of the difference between live births and deaths.

Net migration is the difference between the number of entering migrants and those leaving due to the same cause; therefore, its positive or negative sign indicates that the number of entering migrants is higher than those leaving or viceversa.

COMARCAS**Education and culture**

| | Non-university education. Academic year 2011/2012 | | | Libraries 2012 ^P | Archives 2011 | Museums 2011 |
|------------------------------------|--|---------------|----------------|--------------------------------|------------------|-----------------|
| | Centres | Teachers | Pupils | | | |
| Total Aragon | 890 | 19.502 | 208.718 | 351 | 2.983 | 73 |
| La Jacetania | 17 | 314 | 2.844 | 5 | 105 | 4 |
| Alto Gállego | 14 | 241 | 2.081 | 6 | 76 | 2 |
| Sobrarbe | 11 | 125 | 971 | 10 | 139 | 3 |
| La Ribagorza | 13 | 200 | 1.508 | 6 | 198 | 3 |
| Cinco Villas | 25 | 474 | 4.559 | 12 | 75 | 0 |
| Hoya de Huesca/Plana de Uesca | 48 | 1.163 | 11.995 | 19 | 331 | 8 |
| Somontano de Barbastro | 14 | 367 | 3.580 | 15 | 116 | 2 |
| Cinca Medio | 18 | 381 | 3.998 | 8 | 40 | 0 |
| La Litera/La Llitera | 14 | 282 | 2.674 | 10 | 49 | 0 |
| Los Monegros | 28 | 290 | 2.133 | 14 | 117 | 0 |
| Bajo Cinca/Baix Cinca | 24 | 381 | 3.572 | 11 | 35 | 0 |
| Tarazona y el Moncayo | 8 | 214 | 2.215 | 5 | 78 | 1 |
| Campo de Borja | 15 | 220 | 2.114 | 7 | 81 | 0 |
| Aranda | 6 | 105 | 940 | 3 | 55 | 1 |
| Ribera Alta del Ebro | 25 | 385 | 3.791 | 12 | 81 | 1 |
| Valdejalón | 21 | 409 | 4.381 | 12 | 84 | 2 |
| D.C. Zaragoza | 382 | 10.350 | 123.710 | 80 | 349 | 17 |
| Ribera Baja del Ebro | 10 | 101 | 987 | 6 | 33 | 1 |
| Bajo Aragón-Caspe/ Baix Aragó-Casp | 12 | 228 | 2.214 | 6 | 19 | 1 |
| Comunidad de Calatayud | 28 | 539 | 5.156 | 18 | 176 | 2 |
| Campo de Cariñena | 15 | 150 | 1.207 | 8 | 56 | 2 |
| Campo de Belchite | 6 | 53 | 408 | 2 | 32 | 2 |
| Bajo Martín | 8 | 93 | 703 | 5 | 18 | 0 |
| Campo de Daroca | 8 | 70 | 479 | 5 | 80 | 2 |
| Jiloca | 10 | 210 | 1.583 | 6 | 105 | 1 |
| Cuencas Mineras | 9 | 167 | 1.184 | 5 | 64 | 1 |
| Andorra-Sierra de Arcos | 6 | 185 | 1.599 | 4 | 19 | 0 |
| Bajo Aragón | 28 | 529 | 5.089 | 10 | 45 | 3 |
| Comunidad de Teruel | 33 | 883 | 8.445 | 20 | 150 | 5 |
| Maestrazgo | 5 | 62 | 348 | 1 | 37 | 1 |
| Sierra de Albarracín | 7 | 61 | 372 | 3 | 52 | 4 |
| Gúdar-Javalambre | 10 | 123 | 848 | 6 | 51 | 2 |
| Matarraña/Matarranya | 12 | 147 | 1.030 | 11 | 37 | 2 |

^P Provisional data.

Source: Aragon Statistics Institute and Directorios del Ministerio de Cultura.

COMARCAS**Public health****Primary health care, 2012.**

| | Health care centres | Surgeries | Family doctors | Pediatricians | Nurses |
|-------------------------------------|---------------------|------------|----------------|---------------|--------------|
| Total Aragon | 125 | 872 | 1.477 | 165 | 1.362 |
| La Jacetania | 3 | 39 | 29 | 3 | 20 |
| Alto Gállego | 2 | 12 | 20 | 0 | 16 |
| Sobrarbe | 3 | 23 | 20 | 0 | 18 |
| La Ribagorza | 3 | 43 | 32 | 1 | 32 |
| Cinco Villas | 5 | 42 | 47 | 3 | 40 |
| Hoya de Huesca/Plana de Uesca | 6 | 85 | 78 | 8 | 85 |
| Somontano de Barbastro | 3 | 43 | 41 | 3 | 33 |
| Cinca Medio | 3 | 13 | 31 | 3 | 33 |
| La Litera/La Llitera | 2 | 15 | 24 | 3 | 24 |
| Los Monegros | 3 | 45 | 29 | 3 | 22 |
| Bajo Cinca/Baix Cinca | 2 | 11 | 23 | 4 | 21 |
| Tarazona y el Moncayo | 1 | 16 | 20 | 2 | 17 |
| Campo de Borja | 1 | 17 | 14 | 0 | 11 |
| Aranda | 1 | 11 | 12 | 1 | 8 |
| Ribera Alta del Ebro | 2 | 15 | 27 | 3 | 20 |
| Valdejalón | 3 | 14 | 38 | 3 | 24 |
| D.C. Zaragoza | 40 | 31 | 601 | 101 | 611 |
| Ribera Baja del Ebro | 1 | 9 | 7 | 0 | 6 |
| Bajo Aragón-Caspe/ Baix Aragón-Casp | 2 | 4 | 21 | 0 | 16 |
| Comunidad de Calatayud | 7 | 65 | 65 | 5 | 58 |
| Campo de Cariñena | 1 | 13 | 14 | 1 | 9 |
| Campo de Belchite | 2 | 13 | 11 | 1 | 10 |
| Bajo Martín | 1 | 8 | 12 | 1 | 10 |
| Campo de Daroca | 2 | 30 | 19 | 0 | 12 |
| Jiloca | 3 | 48 | 31 | 2 | 26 |
| Cuencas Mineras | 3 | 33 | 23 | 2 | 19 |
| Andorra-Sierra de Arcos | 1 | 8 | 16 | 1 | 17 |
| Bajo Aragón | 4 | 19 | 42 | 5 | 40 |
| Comunidad de Teruel | 8 | 56 | 72 | 5 | 62 |
| Maestrazgo | 1 | 20 | 6 | 0 | 5 |
| Sierra de Albarracín | 1 | 26 | 15 | 0 | 6 |
| Gúdar-Javalambre | 3 | 29 | 21 | 1 | 18 |
| Matarraña/Matarranya | 2 | 16 | 16 | 0 | 13 |

Primary health care data are as of 01-01-2013.

Source: Departamento de Sanidad, Bienestar Social y Familia del Gobierno de Aragón.

COMARCAS**Public health****Primary health care, 2012.**

| | Physiotherapists | Midwives | Psychologists | Social workers |
|------------------------------------|------------------|-----------|---------------|----------------|
| Total Aragon | 51 | 70 | 20 | 34 |
| La Jacetania | 0 | 0 | 0 | 0 |
| Alto Gállego | 1 | 0 | 0 | 0 |
| Sobrarbe | 0 | 0 | 0 | 0 |
| La Ribagorza | 1 | 0 | 0 | 0 |
| Cinco Villas | 1 | 1 | 0 | 0 |
| Hoya de Huesca/Plana de Uesca | 1 | 8 | 4 | 4 |
| Somontano de Barbastro | 0 | 4 | 1 | 1 |
| Cinca Medio | 1 | 2 | 1 | 0 |
| La Litera/La Llitera | 1 | 1 | 0 | 0 |
| Los Monegros | 1 | 0 | 0 | 0 |
| Bajo Cinca/Baix Cinca | 1 | 1 | 0 | 0 |
| Tarazona y el Moncayo | 1 | 1 | 0 | 0 |
| Campo de Borja | 1 | 0 | 0 | 0 |
| Aranda | 0 | 0 | 0 | 0 |
| Ribera Alta del Ebro | 0 | 0 | 0 | 0 |
| Valdejalón | 0 | 0 | 0 | 0 |
| D.C. Zaragoza | 35 | 38 | 11 | 23 |
| Ribera Baja del Ebro | 0 | 0 | 0 | 0 |
| Bajo Aragón-Caspe/ Baix Aragó-Casp | 0 | 1 | 0 | 0 |
| Comunidad de Calatayud | 0 | 1 | 1 | 1 |
| Campo de Cariñena | 0 | 0 | 0 | 0 |
| Campo de Belchite | 0 | 0 | 0 | 0 |
| Bajo Martín | 0 | 0 | 0 | 0 |
| Campo de Daroca | 0 | 0 | 0 | 0 |
| Jiloca | 2 | 1 | 0 | 0 |
| Cuencas Mineras | 0 | 0 | 0 | 0 |
| Andorra-Sierra de Arcos | 1 | 1 | 1 | 0 |
| Bajo Aragón | 0 | 3 | 1 | 2 |
| Comunidad de Teruel | 2 | 6 | 0 | 3 |
| Maestrazgo | 0 | 0 | 0 | 0 |
| Sierra de Albarracín | 0 | 0 | 0 | 0 |
| Gúdar-Javalambre | 1 | 1 | 0 | 0 |
| Matarraña/Matarranya | 0 | 0 | 0 | 0 |

Primary health care data are as of 01-01-2013.

Source: Departamento de Sanidad, Bienestar Social y Familia del Gobierno de Aragón.

COMARCAS**Social Services**

| | Comarca's Social Services Centres 2012 | Municipal Social Services Centres 2012 | Base Social Services 2012 | Social resources for the elderly as of December 31st 2012 | |
|------------------------------------|--|--|---------------------------------|---|---------------|
| | | | | Residences | Places |
| Total Aragon | 32 | 19 | 78 | 271 | 17.183 |
| La Jacetania | 1 | 0 | 3 | 4 | 366 |
| Alto Gállego | 1 | 0 | 1 | 3 | 228 |
| Sobrarbe | 1 | 0 | 3 | 1 | 57 |
| La Ribagorza | 1 | 0 | 4 | 4 | 213 |
| Cinco Villas | 1 | 0 | 5 | 9 | 600 |
| Hoya de Huesca/Plana de Uesca | 1 | 1 | 4 | 20 | 1.107 |
| Somontano de Barbastro | 1 | 0 | 1 | 5 | 372 |
| Cinca Medio | 1 | 0 | 1 | 2 | 201 |
| La Litera/La Llitera | 1 | 0 | 2 | 6 | 290 |
| Los Monegros | 1 | 0 | 5 | 4 | 230 |
| Bajo Cinca/Baix Cinca | 1 | 0 | 1 | 2 | 174 |
| Tarazona y el Moncayo | 1 | 0 | 1 | 5 | 309 |
| Campo de Borja | 1 | 0 | 1 | 6 | 335 |
| Aranda | 1 | 0 | 1 | 1 | 86 |
| Ribera Alta del Ebro | 1 | 0 | 1 | 13 | 728 |
| Valdejalón | 1 | 0 | 3 | 7 | 426 |
| D.C. Zaragoza | 0 | 16 | 5 | 125 | 7.895 |
| Ribera Baja del Ebro | 1 | 0 | 2 | 3 | 102 |
| Bajo Aragón-Caspe/ Baix Aragó-Casp | 1 | 0 | 2 | 1 | 90 |
| Comunidad de Calatayud | 1 | 1 | 7 | 9 | 578 |
| Campo de Cariñena | 1 | 0 | 1 | 4 | 255 |
| Campo de Belchite | 1 | 0 | 1 | 4 | 188 |
| Bajo Martín | 1 | 0 | 1 | 3 | 195 |
| Campo de Daroca | 1 | 0 | 1 | 2 | 135 |
| Jiloca | 1 | 0 | 2 | 6 | 322 |
| Cuencas Mineras | 1 | 0 | 4 | 3 | 180 |
| Andorra-Sierra de Arcos | 1 | 0 | 1 | 2 | 69 |
| Bajo Aragón | 1 | 0 | 3 | 5 | 345 |
| Comunidad de Teruel | 1 | 1 | 5 | 6 | 869 |
| Maestrazgo | 1 | 0 | 1 | 0 | 0 |
| Sierra de Albarracín | 1 | 0 | 1 | 1 | 74 |
| Gúdar-Javalambre | 1 | 0 | 3 | 3 | 81 |
| Matarraña/Matarranya | 1 | 0 | 1 | 2 | 83 |

Source: Instituto Aragonés de Servicios Sociales and Guia de Recursos Sociales de Aragón.

COMARCAS**Gross value added at basic prices**

Percentage structure by activity sectors, 2007.

Unit: 1.000 euros at current prices.

| | Percentage structure by sectors (%) | | | | | |
|-------------------------------------|-------------------------------------|-------------|------------|-------------|--------------|-------------|
| | GVAbp | Agriculture | Energy | Industry | Construction | Services |
| Total Aragon | 29.512.113 | 4,8 | 3,1 | 20,7 | 12,2 | 59,3 |
| La Jacetania | 292.592 | 3,4 | 2,0 | 3,6 | 17,3 | 73,7 |
| Alto Gállego | 309.705 | 0,9 | 6,6 | 14,4 | 16,8 | 61,3 |
| Sobrarbe | 127.940 | 6,0 | 9,5 | 1,8 | 19,1 | 63,6 |
| La Ribagorza | 244.034 | 11,2 | 9,8 | 6,7 | 16,7 | 55,6 |
| Cinco Villas | 594.173 | 19,2 | 2,9 | 26,0 | 21,0 | 30,9 |
| Hoya de Huesca/Plana de Uesca | 1.568.144 | 5,0 | 1,5 | 6,5 | 14,3 | 72,6 |
| Somontano de Barbastro | 461.245 | 10,3 | 3,1 | 23,3 | 13,5 | 49,8 |
| Cinca Medio | 500.707 | 16,1 | 2,7 | 30,0 | 16,4 | 34,8 |
| La Litera/La Llitera | 448.979 | 26,7 | 1,6 | 20,1 | 15,4 | 36,2 |
| Los Monegros | 376.526 | 48,6 | 2,7 | 5,5 | 18,2 | 25,0 |
| Bajo Cinca/Baix Cinca | 572.478 | 22,6 | 3,4 | 28,9 | 10,1 | 34,9 |
| Tarazona y el Moncayo | 216.855 | 3,4 | 2,3 | 39,5 | 12,3 | 42,5 |
| Campo de Borja | 230.831 | 14,9 | 8,4 | 24,2 | 15,2 | 37,3 |
| Aranda | 78.688 | 4,6 | 4,3 | 34,2 | 15,9 | 41,1 |
| Ribera Alta del Ebro | 1.261.130 | 2,2 | 2,7 | 66,0 | 7,2 | 21,9 |
| Valdejalón | 654.202 | 8,5 | 6,1 | 40,5 | 11,7 | 33,2 |
| D.C. Zaragoza | 17.530.868 | 0,4 | 1,3 | 18,3 | 11,1 | 68,9 |
| Ribera Baja del Ebro | 226.853 | 13,5 | 5,1 | 47,9 | 8,7 | 24,8 |
| Bajo Aragón-Caspe/ Baix Aragón-Casp | 179.122 | 26,2 | 1,4 | 10,6 | 14,4 | 47,4 |
| Comunidad de Calatayud | 536.313 | 8,0 | 2,7 | 18,0 | 13,8 | 57,5 |
| Campo de Cariñena | 198.422 | 14,9 | 8,8 | 42,0 | 7,8 | 26,5 |
| Campo de Belchite | 73.005 | 29,8 | 17,6 | 18,2 | 8,0 | 26,4 |
| Bajo Martín | 188.593 | 11,2 | 31,4 | 28,0 | 8,2 | 21,2 |
| Campo de Daroca | 97.767 | 42,7 | 0,9 | 8,3 | 6,9 | 41,2 |
| Jiloca | 200.190 | 20,2 | 2,5 | 29,7 | 14,7 | 32,9 |
| Cuencas Mineras | 105.023 | 8,2 | 15,7 | 26,4 | 11,3 | 38,4 |
| Andorra-Sierra de Arcos | 363.922 | 1,7 | 65,3 | 5,1 | 9,7 | 18,3 |
| Bajo Aragón | 473.658 | 8,8 | 1,9 | 16,0 | 22,1 | 51,1 |
| Comunidad de Teruel | 1.058.259 | 2,6 | 1,3 | 14,2 | 12,5 | 69,4 |
| Maestrazgo | 39.578 | 17,7 | 2,7 | 8,4 | 20,1 | 51,1 |
| Sierra de Albarracín | 51.397 | 5,9 | 1,6 | 7,0 | 24,2 | 61,2 |
| Gúdar-Javalambre | 133.072 | 3,7 | 3,8 | 21,3 | 25,9 | 45,4 |
| Matarraña/Matarranya | 117.841 | 29,4 | 2,2 | 13,1 | 17,4 | 38,0 |

Source: Aragon Statistics Institute.

COMARCAS**Gross disposable income and per capita**

2009.

| | Gross disposable income | | Gross disposable income per capita | |
|-------------------------------------|-------------------------|-----------------------|------------------------------------|--------------------|
| | 1.000 euros | Share of total Aragon | Euros | Index (Aragon=100) |
| Total Aragon | 22.776.237 | 100,0 | 16.928 | 100,0 |
| La Jacetania | 379.206 | 1,7 | 20.275 | 119,8 |
| Alto Gállego | 305.142 | 1,3 | 20.457 | 120,8 |
| Sobrarbe | 169.589 | 0,7 | 21.843 | 129,0 |
| La Ribagorza | 251.944 | 1,1 | 18.898 | 111,6 |
| Cinco Villas | 522.344 | 2,3 | 15.555 | 91,9 |
| Hoya de Huesca/Plana de Uesca | 1.272.006 | 5,6 | 18.708 | 110,5 |
| Somontano de Barbastro | 435.286 | 1,9 | 17.854 | 105,5 |
| Cinca Medio | 407.110 | 1,8 | 16.958 | 100,2 |
| La Litera/La Llitera | 308.247 | 1,4 | 15.979 | 94,4 |
| Los Monegros | 301.310 | 1,3 | 14.193 | 83,8 |
| Bajo Cinca/Baix Cinca | 371.877 | 1,6 | 15.078 | 89,1 |
| Tarazona y el Moncayo | 220.909 | 1,0 | 14.901 | 88,0 |
| Campo de Borja | 218.142 | 1,0 | 13.965 | 82,5 |
| Aranda | 98.443 | 0,4 | 12.791 | 75,6 |
| Ribera Alta del Ebro | 380.847 | 1,7 | 13.695 | 80,9 |
| Valdejalón | 376.240 | 1,7 | 12.384 | 73,2 |
| D.C. Zaragoza | 13.213.527 | 58,0 | 17.777 | 105,0 |
| Ribera Baja del Ebro | 144.807 | 0,6 | 15.516 | 91,7 |
| Bajo Aragón-Caspe/ Baix Aragón-Casp | 208.775 | 0,9 | 14.130 | 83,5 |
| Comunidad de Calatayud | 571.763 | 2,5 | 13.511 | 79,8 |
| Campo de Cariñena | 153.151 | 0,7 | 13.657 | 80,7 |
| Campo de Belchite | 62.865 | 0,3 | 11.888 | 70,2 |
| Bajo Martín | 104.044 | 0,5 | 14.401 | 85,1 |
| Campo de Daroca | 90.686 | 0,4 | 14.344 | 84,7 |
| Jiloca | 205.768 | 0,9 | 14.248 | 84,2 |
| Cuencas Mineras | 142.419 | 0,6 | 15.365 | 90,8 |
| Andorra-Sierra de Arcos | 200.859 | 0,9 | 17.314 | 102,3 |
| Bajo Aragón | 459.137 | 2,0 | 15.118 | 89,3 |
| Comunidad de Teruel | 824.871 | 3,6 | 17.417 | 102,9 |
| Maestrazgo | 55.098 | 0,2 | 14.576 | 86,1 |
| Sierra de Albarracín | 65.835 | 0,3 | 13.252 | 78,3 |
| Gúdar-Javalambre | 127.818 | 0,6 | 14.538 | 85,9 |
| Matarranya/Matarranya | 126.173 | 0,6 | 14.109 | 83,3 |

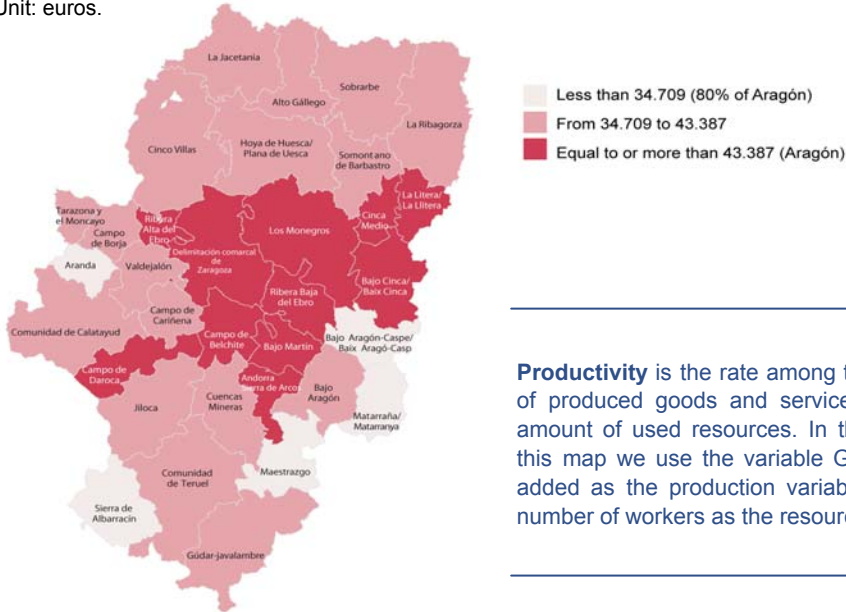
Source: Aragon Statistics Institute.

COMARCAS

Productivity and income

Productivity: Gross value added per employed, 2007.

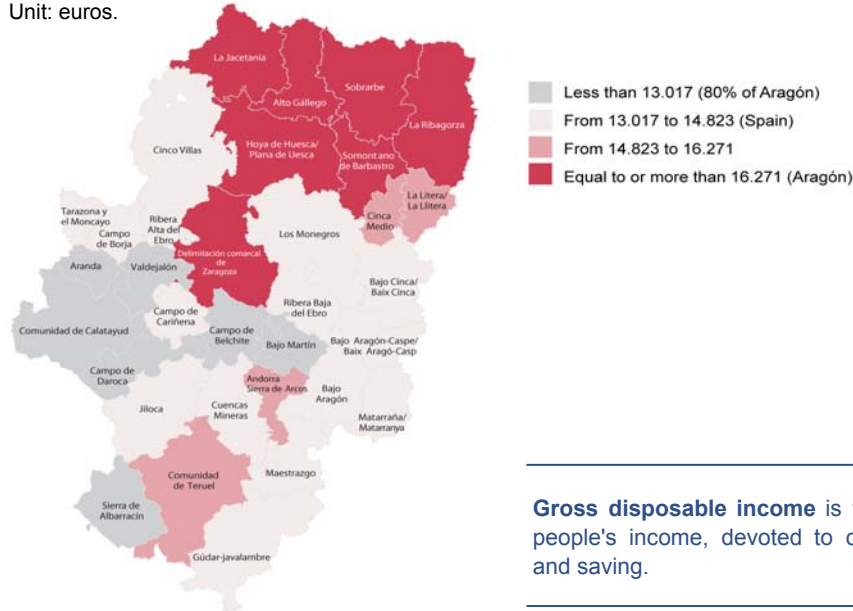
Unit: euros.



Productivity is the rate among the amount of produced goods and services and the amount of used resources. In the case of this map we use the variable Gross value added as the production variable and the number of workers as the resource.

Gross disposable income per capita, 2007.

Unit: euros.

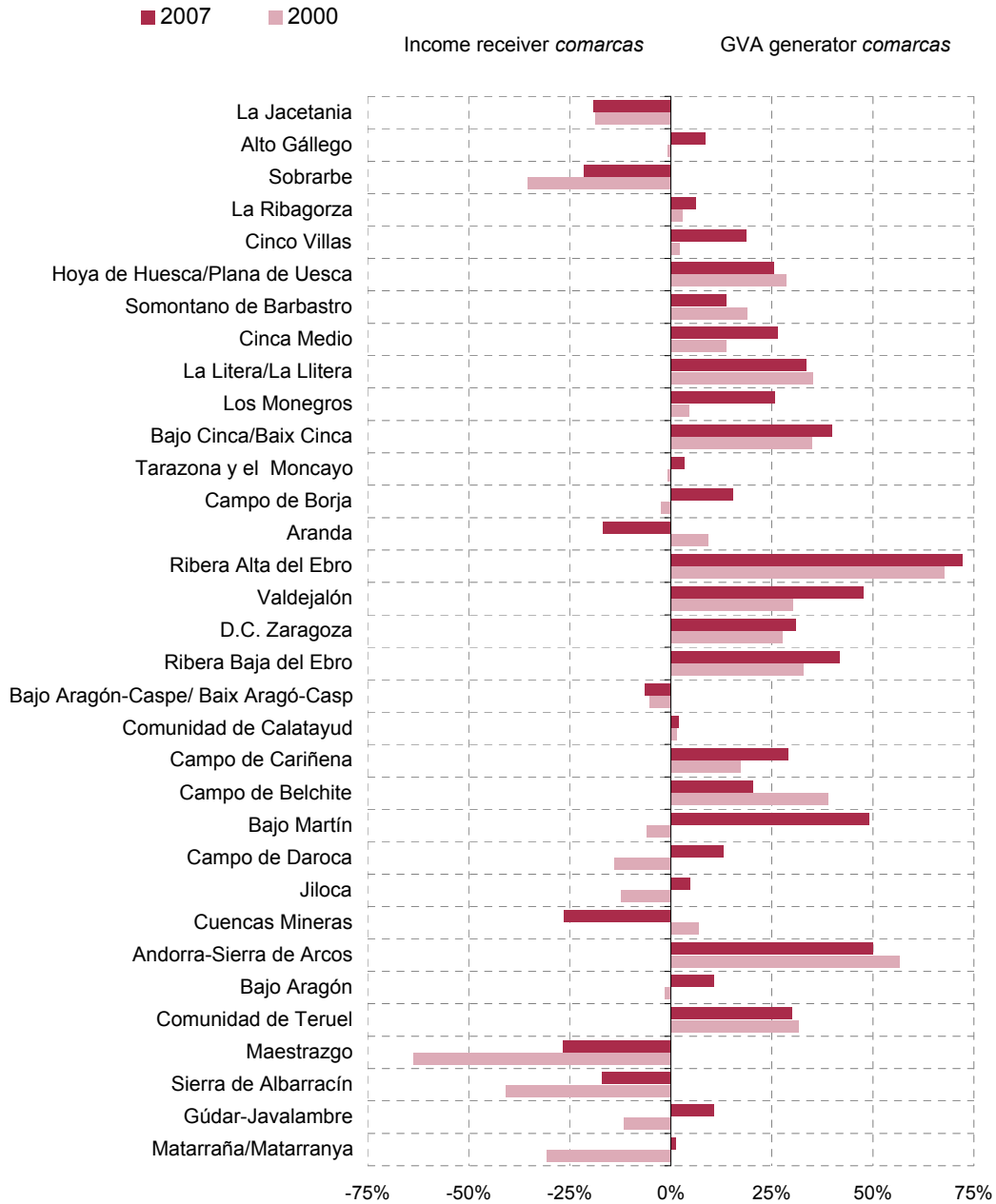


Gross disposable income is the resident people's income, devoted to consumption and saving.

COMARCAS

Ratio between Gross value added and Gross disposable income

Unit: percentage*



* It is represented the result of $(1-AGI/GVA)*100$

COMARCAS**Labour indicators**

Means and accumulated values*, 2012.

| | Registered unemployed | Affiliated to Social Security | No of accidents with leave* | No of Registered Contracts | Temporality in contracting (%) |
|-----------------------------------|--------------------------|----------------------------------|-----------------------------------|----------------------------------|-----------------------------------|
| Total Aragon | 107.691 | 516.705 | 11.163 | 33.096 | 89,5 |
| La Jacetania | 1.164 | 5.575 | 120 | 380 | 88,7 |
| Alto Gállego | 1.077 | 4.800 | 98 | 451 | 92,2 |
| Sobrarbe | 423 | 2.479 | 38 | 247 | 93,4 |
| La Ribagorza | 674 | 4.337 | 98 | 241 | 90,1 |
| Cinco Villas | 2.686 | 10.840 | 262 | 454 | 88,8 |
| Hoya de Huesca / Plana de Uesca | 5.003 | 30.819 | 550 | 1.469 | 87,5 |
| Somontano de Barbastro | 1.775 | 8.855 | 168 | 420 | 88,3 |
| Cinca Medio | 1.913 | 8.177 | 298 | 513 | 91,0 |
| La Litera / La Llitera | 1.045 | 7.106 | 180 | 329 | 86,6 |
| Los Monegros | 964 | 5.958 | 110 | 257 | 86,8 |
| Bajo Cinca/Baix Cinca | 1.655 | 11.328 | 302 | 1.256 | 94,5 |
| Tarazona y el Moncayo | 1.484 | 3.553 | 105 | 248 | 92,7 |
| Campo de Borja | 1.074 | 4.694 | 153 | 310 | 93,3 |
| Aranda | 551 | 1.943 | 37 | 118 | 94,6 |
| Ribera Alta del Ebro | 2.258 | 18.224 | 417 | 842 | 89,6 |
| Valdejalón | 2.411 | 13.550 | 373 | 1.539 | 95,2 |
| Zaragoza | 65.009 | 295.403 | 6.080 | 18.757 | 87,7 |
| Ribera Baja del Ebro | 722 | 3.607 | 83 | 321 | 96,0 |
| Bajo Aragón-Caspe/Baix Aragó-Casp | 1.284 | 5.889 | 110 | 737 | 96,4 |
| Comunidad de Calatayud | 3.036 | 10.851 | 230 | 880 | 93,2 |
| Campo de Cariñena | 612 | 4.246 | 110 | 470 | 96,0 |
| Campo de Belchite | 231 | 1.181 | 22 | 42 | 75,2 |
| Bajo Martín | 439 | 2.102 | 61 | 97 | 91,9 |
| Campo de Daroca | 250 | 1.851 | 42 | 70 | 90,0 |
| Jiloca | 778 | 3.569 | 79 | 111 | 85,9 |
| Cuencas Mineras | 760 | 2.307 | 96 | 101 | 90,4 |
| Andorra-Sierra de Arcos | 857 | 3.115 | 148 | 209 | 92,8 |
| Bajo Aragón | 2.465 | 10.139 | 195 | 573 | 91,5 |
| Comunidad de Teruel | 3.513 | 22.002 | 367 | 1.228 | 92,1 |
| Maestrazgo | 198 | 992 | 17 | 40 | 90,0 |
| Sierra de Albarracín | 276 | 1.173 | 23 | 44 | 90,4 |
| Gúdar - Javalambre | 625 | 2.668 | 57 | 218 | 89,9 |
| Matarraña / Matarranya | 479 | 3.057 | 36 | 125 | 92,6 |
| Unclassified | - | 319 | 98 | | |

* Accidents with leave: annual accumulated value.

Sources: Instituto Aragonés de Empleo (Registered unemployment and Contracts); Tesorería General de la Seguridad Social (Affiliated); Instituto Aragonés de Seguridad y Salud Laboral (Labour accidents).

COMARCAS**Tourist accomodations supply**

Tourist bedplaces by type of accomodation, 2011*.

Unit: places.

| | Total | Hotels | Camping sites | Rural tourism | Holiday dwellings |
|-------------------------------------|---------------|---------------|---------------|------------------|-------------------|
| Total Aragon | 95.029 | 45.512 | 33.976 | 9.699 | 5.842 |
| La Jacetania | 8.382 | 3.437 | 3.739 | 649 | 557 |
| Alto Gállego | 8.414 | 4.606 | 2.779 | 235 | 794 |
| Sobrarbe | 17.459 | 3.512 | 11.191 | 1.742 | 1.014 |
| La Ribagorza | 10.134 | 3.208 | 4.828 | 1.205 | 893 |
| Cinco Villas | 1.544 | 648 | 418 | 456 | 22 |
| Hoya de Huesca/Plana de Uesca | 3.835 | 1.546 | 1.425 | 658 | 206 |
| Somontano de Barbastro | 3.267 | 1.272 | 1.315 | 514 | 166 |
| Cinca Medio | 443 | 390 | 0 | 53 | 0 |
| La Litera/La Llitera | 287 | 146 | 60 | 81 | 0 |
| Los Monegros | 720 | 306 | 193 | 195 | 26 |
| Bajo Cinca/Baix Cinca | 939 | 510 | 372 | 10 | 47 |
| Tarazona y el Moncayo | 886 | 370 | 300 | 196 | 20 |
| Campo de Borja | 265 | 232 | 0 | 33 | 0 |
| Aranda | 109 | 76 | 0 | 17 | 16 |
| Ribera Alta del Ebro | 554 | 501 | 0 | 53 | 0 |
| Valdejalón | 768 | 692 | 0 | 60 | 16 |
| D.C. Zaragoza | 13.722 | 12.533 | 700 | 24 | 465 |
| Ribera Baja del Ebro | 255 | 233 | 0 | 22 | 0 |
| Bajo Aragón-Caspe/ Baix Aragón-Casp | 1.303 | 261 | 972 | 37 | 33 |
| Comunidad de Calatayud | 4.685 | 2.641 | 1.479 | 405 | 160 |
| Campo de Cariñena | 323 | 238 | 0 | 56 | 29 |
| Campo de Belchite | 212 | 94 | 0 | 118 | 0 |
| Bajo Martín | 253 | 120 | 111 | 22 | 0 |
| Campo de Daroca | 405 | 190 | 0 | 207 | 8 |
| Jiloca | 667 | 452 | 0 | 215 | 0 |
| Cuencas Mineras | 831 | 183 | 530 | 118 | 0 |
| Andorra-Sierra de Arcos | 410 | 359 | 0 | 51 | 0 |
| Bajo Aragón | 1.378 | 743 | 400 | 186 | 49 |
| Comunidad de Teruel | 2.450 | 1.833 | 0 | 307 | 310 |
| Maestrazgo | 1.313 | 763 | 102 | 392 | 56 |
| Sierra de Albarracín | 2.925 | 1.088 | 1.200 | 405 | 232 |
| Gúdar-Javalambre | 4.216 | 1.610 | 1.606 | 583 | 417 |
| Matarraña/Matarranya | 1.675 | 719 | 256 | 394 | 306 |

* Tourist bedplaces at December 2011.

Source: Aragon Statistics Institute.

COMARCAS**Protected areas**

2011.

Unit: hectares.

| | Surface area of Protected Natural Sites (ENP) | Surface area of Sites of Community Importance (Habitats Directive) (LIC) | Surface area of Special Protection Areas (Birds Directive) (ZEPA) |
|-----------------------------------|---|--|---|
| Total Aragon | 155.044,2 | 1.046.996,3 | 848.367,2 |
| La Jacetania | 36.050,8 | 96.633,2 | 54.386,7 |
| Alto Gállego | 1.798,5 | 29.999,8 | 24.275,0 |
| Sobrarbe | 33.835,8 | 101.735,9 | 89.336,3 |
| La Ribagorza | 25.738,2 | 59.988,1 | 64.196,9 |
| Cinco Villas | 0,0 | 21.842,4 | 21.850,2 |
| Hoya de Huesca / Plana de Uesca | 18.576,5 | 39.846,3 | 63.565,8 |
| Somontano de Barbastro | 17.792,5 | 22.736,2 | 25.169,5 |
| Cinca Medio | 0,0 | 5.150,8 | 0,0 |
| La Litera / La Llitera | 0,0 | 7.656,7 | 0,0 |
| Los Monegros | 0,0 | 52.761,8 | 59.141,6 |
| Bajo Cinca/Baix Cinca | 0,0 | 18.464,2 | 38.679,7 |
| Tarazona y el Moncayo | 5.881,4 | 6.595,6 | 7.848,7 |
| Campo de Borja | 975,8 | 7.108,4 | 393,2 |
| Aranda | 4.300,6 | 7.729,4 | 10.151,6 |
| Ribera Alta del Ebro | 0,0 | 871,8 | 4.471,7 |
| Valdejalón | 0,0 | 9.276,1 | 7.654,9 |
| Zaragoza | 800,9 | 67.937,3 | 49.728,5 |
| Ribera Baja del Ebro | 0,0 | 32.533,9 | 43.804,9 |
| Bajo Aragón-Caspe/Baix Aragó-Casp | 162,0 | 13.637,7 | 40.435,8 |
| Comunidad de Calatayud | 0,0 | 37.122,1 | 29.420,8 |
| Campo de Cariñena | 0,0 | 10.292,7 | 6.447,3 |
| Campo de Belchite | 0,0 | 17.158,9 | 17.387,9 |
| Bajo Martín | 0,0 | 9.325,6 | 9.142,4 |
| Campo de Daroca | 1.269,0 | 29.728,1 | 14.454,2 |
| Jiloca | 654,6 | 20.816,6 | 6.698,7 |
| Cuencas Mineras | 0,0 | 18.018,4 | 31.044,2 |
| Andorra-Sierra de Arcos | 0,0 | 8.296,3 | 14.241,6 |
| Bajo Aragón | 0,0 | 2.632,6 | 3.260,6 |
| Comunidad de Teruel | 0,0 | 28.534,5 | 20.561,5 |
| Maestrazgo | 374,5 | 35.187,4 | 41.483,6 |
| Sierra de Albarracín | 6.833,1 | 76.639,6 | 34.360,4 |
| Gúdar - Javalambre | 0,0 | 135.137,7 | 0,0 |
| Matarraña / Matarranya | 0,0 | 15.600,4 | 14.772,8 |

Source: Aragon Statistics Institute, with data from Departamento de Agricultura, Ganadería y Medio Ambiente. Gobierno de Aragón.

COMARCAS**Agricultural census: agricultural holdings**

2009.

| | Holdings total number | Holdings total area (ha) | Utilised Agricultural Area (ha) | Arable land (ha) | Irrigated area (ha) |
|-----------------------------------|--------------------------|--------------------------------|---------------------------------------|---------------------|------------------------|
| Total Aragon | 52.774 | 3.044.707 | 2.345.696 | 1.611.389 | 376.027 |
| La Jacetania | 699 | 140.029 | 70.291 | 21.444 | 1.340 |
| Alto Gállego | 435 | 79.503 | 41.741 | 7.542 | 1.104 |
| Sobrarbe | 812 | 145.834 | 72.505 | 10.290 | 1.492 |
| La Ribagorza | 1.586 | 130.201 | 83.829 | 28.034 | 2.819 |
| Cinco Villas | 3.491 | 190.650 | 162.633 | 141.450 | 62.752 |
| Hoya de Huesca / Plana de Uesca | 2.547 | 166.183 | 141.535 | 120.446 | 20.669 |
| Somontano de Barbastro | 2.087 | 79.328 | 65.369 | 52.214 | 15.120 |
| Cinca Medio | 1.584 | 48.936 | 44.952 | 38.196 | 28.030 |
| La Litera / La Llitera | 2.112 | 52.927 | 46.822 | 39.368 | 23.411 |
| Los Monegros | 3.299 | 204.207 | 193.863 | 171.271 | 61.449 |
| Bajo Cinca/Baix Cinca | 2.405 | 95.458 | 75.016 | 61.822 | 24.193 |
| Tarazona y el Moncayo | 822 | 27.975 | 15.802 | 13.428 | 3.943 |
| Campo de Borja | 1.774 | 45.385 | 42.503 | 34.656 | 10.070 |
| Aranda | 685 | 34.787 | 25.424 | 8.123 | 630 |
| Ribera Alta del Ebro | 1.107 | 29.737 | 27.867 | 24.459 | 13.707 |
| Valdejalón | 2.515 | 70.448 | 58.390 | 49.314 | 12.790 |
| Zaragoza | 2.609 | 137.270 | 107.809 | 90.427 | 26.980 |
| Ribera Baja del Ebro | 1.079 | 59.749 | 56.095 | 48.630 | 11.300 |
| Bajo Aragón-Caspe/Baix Aragó-Casp | 1.617 | 51.546 | 44.264 | 34.831 | 9.799 |
| Comunidad de Calatayud | 3.355 | 123.129 | 106.127 | 73.419 | 8.215 |
| Campo de Cariñena | 1.976 | 48.954 | 45.374 | 41.749 | 7.299 |
| Campo de Belchite | 1.130 | 77.932 | 73.979 | 62.677 | 4.065 |
| Bajo Martín | 856 | 68.008 | 55.322 | 45.976 | 3.561 |
| Campo de Daroca | 1.227 | 68.711 | 61.871 | 53.669 | 1.479 |
| Jiloca | 1.894 | 132.582 | 114.434 | 84.013 | 4.458 |
| Cuencas Mineras | 635 | 90.730 | 62.909 | 28.211 | 451 |
| Andorra-Sierra de Arcos | 757 | 30.159 | 24.491 | 18.376 | 475 |
| Bajo Aragón | 2.145 | 77.615 | 66.939 | 45.624 | 6.542 |
| Comunidad de Teruel | 2.147 | 195.328 | 157.715 | 99.157 | 5.834 |
| Maestrazgo | 596 | 75.448 | 51.067 | 9.334 | 443 |
| Sierra de Albarracín | 363 | 74.884 | 42.163 | 14.471 | 328 |
| Gúdar - Javalambre | 798 | 150.366 | 79.461 | 16.653 | 601 |
| Matarraña / Matarranya | 1.630 | 40.708 | 27.133 | 22.114 | 680 |

Source: Censo Agrario 2009. Instituto Nacional de Estadística.

COMARCAS**Agricultural census: farm livestock**

2009.

Unit: heads.

| | Cattle | Sheep | Goats | Pigs | Poultry* |
|-----------------------------------|----------------|------------------|---------------|------------------|-------------------|
| Total Aragon | 330.515 | 1.936.347 | 50.924 | 5.473.937 | 21.388.186 |
| La Jacetania | 6.512 | 81.039 | 1.726 | 16.779 | 81.414 |
| Alto Gállego | 10.006 | 29.797 | 1.602 | 8.328 | 918 |
| Sobrarbe | 26.108 | 56.095 | 4.551 | 66.993 | 2.643 |
| La Ribagorza | 45.768 | 108.596 | 5.668 | 211.390 | 885.625 |
| Cinco Villas | 13.207 | 163.218 | 4.085 | 706.491 | 993.246 |
| Hoya de Huesca / Plana de Uesca | 18.837 | 81.757 | 1.999 | 418.504 | 2.303.258 |
| Somontano de Barbastro | 15.920 | 42.674 | 1.203 | 216.787 | 423.944 |
| Cinca Medio | 19.434 | 25.757 | 686 | 293.195 | 1.100.828 |
| La Litera / La Llitera | 42.920 | 22.285 | 842 | 409.989 | 1.353.256 |
| Los Monegros | 18.293 | 138.315 | 2.707 | 786.313 | 1.340.048 |
| Bajo Cinca/Baix Cinca | 18.516 | 41.093 | 1.978 | 429.340 | 2.317.038 |
| Tarazona y el Moncayo | 501 | 21.940 | 2.426 | 30.830 | 408.472 |
| Campo de Borja | 12.195 | 33.810 | 263 | 109.328 | 24.817 |
| Aranda | 64 | 33.555 | 794 | 7.216 | 65.685 |
| Ribera Alta del Ebro | 9.037 | 20.560 | 392 | 67.128 | 85.220 |
| Valdejalón | 2.549 | 63.700 | 673 | 102.996 | 1.868.801 |
| Zaragoza | 10.797 | 82.043 | 1.878 | 109.927 | 970.833 |
| Ribera Baja del Ebro | 7.153 | 41.130 | 228 | 83.438 | 497.025 |
| Bajo Aragón-Caspe/Baix Aragó-Casp | 889 | 35.066 | 1.188 | 268.308 | 631.045 |
| Comunidad de Calatayud | 2.586 | 72.367 | 1.271 | 41.913 | 803.910 |
| Campo de Cariñena | 399 | 10.288 | 94 | 32.553 | 1.029.168 |
| Campo de Belchite | 7.427 | 26.231 | 869 | 94.947 | 650.888 |
| Bajo Martín | 5.644 | 28.134 | 317 | 71.733 | 190.749 |
| Campo de Daroca | 3.375 | 28.190 | 292 | 46.823 | 1.070.671 |
| Jiloca | 2.788 | 91.216 | 733 | 187.938 | 45.960 |
| Cuencas Mineras | 2.501 | 54.762 | 623 | 21.862 | 45.669 |
| Andorra-Sierra de Arcos | 94 | 37.383 | 736 | 19.108 | 439 |
| Bajo Aragón | 3.622 | 63.122 | 2.169 | 221.775 | 922.409 |
| Comunidad de Teruel | 3.391 | 201.949 | 826 | 98.825 | 132.328 |
| Maestrazgo | 6.453 | 48.142 | 1.987 | 74.394 | 13.585 |
| Sierra de Albarracín | 2.151 | 65.376 | 1.471 | 10.760 | 638 |
| Gúdar - Javalambre | 7.368 | 59.588 | 3.356 | 12.973 | 916 |
| Matarraña / Matarranya | 4.010 | 27.169 | 1.291 | 195.053 | 1.126.740 |

* Ostriches are not included.

Source: Censo Agrario 2009. Instituto Nacional de Estadística.

COMARCAS**Municipal elections**

Voters turnout in municipal elections. Processes held among 1991 and 2011.

| | 1991 | 1995 | 1999 | 2003 | 2007 | 2011 |
|-------------------------------------|-------------|-------------|-------------|-------------|-------------|-------------|
| Aragon | 64,4 | 71,2 | 65,0 | 70,7 | 66,7 | 69,3 |
| La Jacetania | 60,5 | 68,0 | 64,4 | 67,9 | 64,0 | 68,8 |
| Alto Gállego | 71,0 | 73,3 | 68,4 | 71,8 | 67,6 | 68,9 |
| Sobrarbe | 78,9 | 77,8 | 75,4 | 80,5 | 78,3 | 82,9 |
| La Ribagorza | 80,4 | 76,2 | 75,1 | 76,7 | 73,4 | 76,0 |
| Cinco Villas | 72,7 | 74,6 | 68,9 | 71,6 | 69,0 | 71,8 |
| Hoya de Huesca / Plana de Uesca | 64,3 | 70,6 | 62,6 | 68,4 | 65,0 | 67,6 |
| Somontano de Barbastro | 70,0 | 73,9 | 70,2 | 77,2 | 72,3 | 73,2 |
| Cinca Medio | 67,5 | 73,3 | 70,1 | 75,3 | 71,7 | 71,1 |
| La Litera / La Llitera | 67,5 | 70,6 | 66,4 | 66,6 | 68,2 | 70,9 |
| Los Monegros | 78,9 | 79,9 | 77,8 | 81,3 | 80,3 | 80,8 |
| Bajo Cinca / Baix Cinca | 67,9 | 73,5 | 69,5 | 72,1 | 72,0 | 71,2 |
| Tarazona y el Moncayo | 73,2 | 78,1 | 73,8 | 75,9 | 75,9 | 76,9 |
| Campo de Borja | 80,8 | 80,7 | 79,3 | 80,6 | 79,0 | 81,0 |
| Aranda | 84,3 | 79,8 | 78,9 | 80,7 | 76,6 | 77,9 |
| Ribera Alta del Ebro | 78,6 | 79,1 | 76,3 | 77,9 | 74,8 | 73,2 |
| Valdejalón | 78,4 | 76,8 | 75,6 | 78,2 | 74,7 | 73,7 |
| D.C. Zaragoza | 57,2 | 67,5 | 59,2 | 66,6 | 60,6 | 65,5 |
| Ribera Baja del Ebro | 75,9 | 76,8 | 71,7 | 74,9 | 74,9 | 75,7 |
| Bajo Aragón-Caspe / Baix Aragó-Casp | 71,4 | 78,3 | 73,2 | 78,8 | 78,3 | 75,6 |
| Comunidad de Calatayud | 72,7 | 76,7 | 74,0 | 76,8 | 75,7 | 76,5 |
| Campo de Cariñena | 81,2 | 83,2 | 80,0 | 82,1 | 81,5 | 82,7 |
| Campo de Belchite | 83,9 | 84,8 | 81,3 | 84,7 | 83,7 | 85,5 |
| Bajo Martín | 75,7 | 78,0 | 73,7 | 78,3 | 79,5 | 79,0 |
| Campo de Daroca | 79,5 | 81,8 | 78,0 | 81,4 | 79,8 | 82,9 |
| Jiloca | 69,3 | 75,4 | 75,3 | 76,2 | 74,9 | 76,3 |
| Cuencas Mineras | 71,2 | 75,2 | 74,4 | 74,3 | 74,1 | 78,0 |
| Andorra-Sierra de Arcos | 69,8 | 72,6 | 73,7 | 77,9 | 74,6 | 75,7 |
| Bajo Aragón | 69,4 | 71,8 | 68,8 | 73,8 | 74,2 | 74,7 |
| Comunidad de Teruel | 66,7 | 71,2 | 65,9 | 71,6 | 68,0 | 69,5 |
| Maestrazgo | 68,1 | 77,0 | 78,0 | 81,5 | 80,6 | 80,4 |
| Sierra de Albarracín | 75,7 | 79,9 | 79,8 | 81,7 | 80,4 | 84,5 |
| Gúdar-Javalambre | 77,7 | 81,5 | 79,9 | 80,5 | 81,0 | 83,9 |
| Matarraña / Matarranya | 72,3 | 75,9 | 74,8 | 78,0 | 77,2 | 78,2 |

Source: Ministerio del Interior. Tabulation by Aragon Statistics Institute.

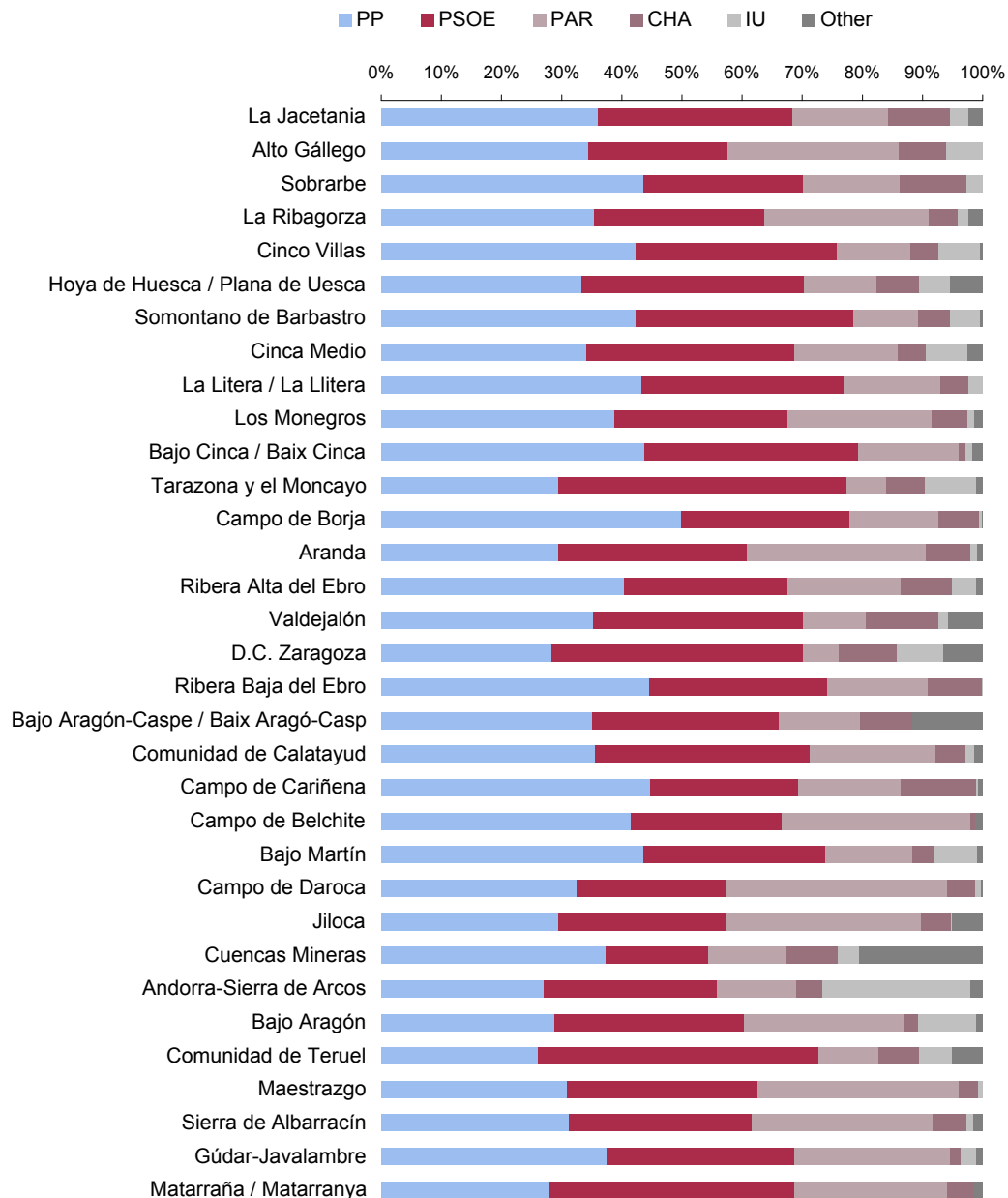
COMARCAS**Municipal elections****Municipal elections results, 2011.**

| | Number of votes to parties | | | | | |
|-------------------------------------|----------------------------|----------------|---------------|---------------|---------------|---------------|
| | PP | PSOE | PAR | CHA | IU | Other |
| Aragon | 251.188 | 213.913 | 77.593 | 53.149 | 39.440 | 31.242 |
| La Jacetania | 3.130 | 3.487 | 1.530 | 996 | 305 | 219 |
| Alto Gállego | 1.652 | 2.464 | 2.025 | 571 | 426 | 0 |
| Sobrarbe | 1.336 | 2.206 | 815 | 563 | 132 | 0 |
| La Ribagorza | 2.172 | 2.709 | 2.080 | 367 | 145 | 179 |
| Cinco Villas | 5.903 | 7.481 | 2.175 | 827 | 1.215 | 74 |
| Hoya de Huesca / Plana de Uesca | 12.439 | 11.115 | 3.995 | 2.421 | 1.698 | 1.812 |
| Somontano de Barbastro | 4.909 | 5.725 | 1.475 | 694 | 687 | 55 |
| Cinca Medio | 4.185 | 4.106 | 2.063 | 553 | 852 | 299 |
| La Litera / La Llitera | 3.349 | 4.291 | 1.588 | 474 | 227 | 0 |
| Los Monegros | 3.923 | 5.248 | 3.235 | 799 | 169 | 182 |
| Bajo Cinca / Baix Cinca | 4.265 | 5.213 | 1.994 | 137 | 129 | 205 |
| Tarazona y el Moncayo | 4.165 | 2.558 | 572 | 565 | 738 | 94 |
| Campo de Borja | 2.515 | 4.502 | 1.339 | 606 | 42 | 10 |
| Aranda | 1.432 | 1.336 | 1.353 | 335 | 47 | 43 |
| Ribera Alta del Ebro | 3.938 | 5.900 | 2.750 | 1.238 | 600 | 145 |
| Valdejalón | 5.057 | 5.112 | 1.506 | 1.749 | 228 | 833 |
| D.C. Zaragoza | 142.726 | 96.728 | 20.224 | 32.965 | 26.162 | 22.532 |
| Ribera Baja del Ebro | 1.599 | 2.409 | 900 | 496 | 3 | 0 |
| Bajo Aragón-Caspe / Baix Aragó-Casp | 2.292 | 2.608 | 1.008 | 645 | 0 | 862 |
| Comunidad de Calatayud | 8.339 | 8.323 | 4.888 | 1.173 | 323 | 335 |
| Campo de Cariñena | 1.656 | 3.017 | 1.159 | 843 | 25 | 47 |
| Campo de Belchite | 956 | 1.591 | 1.202 | 26 | 7 | 43 |
| Bajo Martín | 1.344 | 1.938 | 646 | 163 | 319 | 36 |
| Campo de Daroca | 1.114 | 1.469 | 1.666 | 208 | 41 | 14 |
| Jiloca | 2.253 | 2.384 | 2.632 | 402 | 16 | 410 |
| Cuencas Mineras | 959 | 2.127 | 741 | 485 | 201 | 1.166 |
| Andorra-Sierra de Arcos | 1.868 | 1.750 | 854 | 283 | 1.597 | 128 |
| Bajo Aragón | 5.004 | 4.571 | 4.208 | 377 | 1.554 | 155 |
| Comunidad de Teruel | 11.099 | 6.250 | 2.409 | 1.581 | 1.347 | 1.192 |
| Maestrazgo | 780 | 759 | 820 | 79 | 18 | 0 |
| Sierra de Albarracín | 1.073 | 1.100 | 1.059 | 197 | 42 | 55 |
| Gúdar-Javalambre | 1.658 | 1.994 | 1.382 | 92 | 145 | 51 |
| Matarraña / Matarranya | 2.098 | 1.442 | 1.300 | 239 | 0 | 66 |

Source: Ministerio del Interior. Provisional data. Tabulation by Aragon Statistics Institute.

COMARCAS**Municipal elections**

Municipal elections results, 2011.



Source: Ministerio del Interior. Provisional data. Tabulation by Aragon Statistics Institute.

COMARCAS**Municipal elections**

Elected public office posts in municipal elections, 2011.

| | Parties | | | | | | |
|-------------------------------------|--------------|--------------|--------------|------------|------------|-----------|-----------|
| | Total | PSOE | PP | PAR | CHA | IU | Other |
| Aragon | 4.360 | 1.716 | 1.330 | 993 | 185 | 49 | 87 |
| La Jacetania | 118 | 55 | 26 | 26 | 9 | 1 | 1 |
| Alto Gállego | 56 | 24 | 13 | 15 | 2 | 2 | 0 |
| Sobrarbe | 117 | 56 | 30 | 20 | 10 | 1 | 0 |
| La Ribagorza | 198 | 85 | 47 | 49 | 8 | 1 | 8 |
| Cinco Villas | 163 | 75 | 44 | 36 | 3 | 4 | 1 |
| Hoya de Huesca / Plana de Uesca | 269 | 98 | 98 | 55 | 15 | 2 | 1 |
| Somontano de Barbastro | 175 | 78 | 67 | 18 | 9 | 3 | 0 |
| Cinca Medio | 79 | 29 | 26 | 19 | 3 | 2 | 0 |
| La Litera / La Llitera | 100 | 52 | 27 | 19 | 2 | 0 | 0 |
| Los Monegros | 203 | 83 | 55 | 55 | 7 | 1 | 2 |
| Bajo Cinca / Baix Cinca | 95 | 45 | 35 | 15 | 0 | 0 | 0 |
| Tarazona y el Moncayo | 96 | 30 | 47 | 15 | 2 | 2 | 0 |
| Campo de Borja | 124 | 57 | 38 | 25 | 3 | 1 | 0 |
| Aranda | 69 | 24 | 17 | 24 | 1 | 1 | 2 |
| Ribera Alta del Ebro | 139 | 62 | 42 | 25 | 7 | 2 | 1 |
| Valdejalón | 141 | 56 | 51 | 12 | 17 | 1 | 4 |
| D.C. Zaragoza | 231 | 75 | 78 | 44 | 22 | 5 | 7 |
| Ribera Baja del Ebro | 76 | 42 | 17 | 14 | 3 | 0 | 0 |
| Bajo Aragón-Caspe / Baix Aragó-Casp | 56 | 18 | 23 | 8 | 4 | 0 | 3 |
| Comunidad de Calatayud | 371 | 161 | 93 | 95 | 21 | 0 | 1 |
| Campo de Cariñena | 88 | 42 | 22 | 14 | 10 | 0 | 0 |
| Campo de Belchite | 85 | 31 | 15 | 37 | 1 | 0 | 1 |
| Bajo Martín | 61 | 27 | 16 | 11 | 1 | 5 | 1 |
| Campo de Daroca | 117 | 43 | 28 | 45 | 0 | 0 | 1 |
| Jiloca | 174 | 48 | 54 | 64 | 3 | 0 | 5 |
| Cuencas Mineras | 122 | 53 | 21 | 15 | 7 | 1 | 25 |
| Andorra-Sierra de Arcos | 61 | 23 | 15 | 10 | 1 | 5 | 7 |
| Bajo Aragón | 140 | 53 | 40 | 42 | 1 | 3 | 1 |
| Comunidad de Teruel | 218 | 57 | 103 | 37 | 6 | 3 | 12 |
| Maestrazgo | 73 | 22 | 24 | 26 | 1 | 0 | 0 |
| Sierra de Albarracín | 95 | 30 | 32 | 29 | 2 | 0 | 2 |
| Gúdar-Javalambre | 132 | 51 | 42 | 35 | 1 | 3 | 0 |
| Matarranya / Matarranya | 118 | 31 | 44 | 39 | 3 | 0 | 1 |

Source: Ministerio del Interior. Provisional data. Tabulation by Aragon Statistics Institute.

COMARCAS**Autonomous community elections****Voters turnout and results in elections to *Cortes de Aragón*, 2011.**

| | Voters turnout (%) | Number of votes to parties | | | | | |
|-------------------------------------|--------------------|----------------------------|----------------|---------------|---------------|---------------|---------------|
| | | PP | PSOE | PAR | CHA | IU | Other |
| Aragon | 67,9 | 269.729 | 197.189 | 62.193 | 55.932 | 41.874 | 30.934 |
| La Jacetania | 68,6 | 3.505 | 3.003 | 1.100 | 991 | 514 | 349 |
| Alto Gállego | 68,8 | 2.032 | 2.339 | 1.344 | 645 | 366 | 191 |
| Sobrarbe | 83,4 | 1.468 | 1.770 | 625 | 405 | 289 | 126 |
| La Ribagorza | 75,6 | 2.495 | 2.553 | 1.274 | 466 | 230 | 230 |
| Cinco Villas | 72,0 | 6.391 | 7.070 | 1.569 | 963 | 1.046 | 278 |
| Hoya de Huesca / Plana de Uesca | 67,7 | 13.303 | 9.960 | 3.336 | 2.446 | 2.052 | 1.754 |
| Somontano de Barbastro | 73,1 | 5.332 | 4.909 | 1.165 | 759 | 516 | 328 |
| Cinca Medio | 71,0 | 4.557 | 4.092 | 1.473 | 633 | 847 | 290 |
| La Litera / La Llitera | 71,2 | 3.780 | 3.880 | 1.093 | 481 | 281 | 183 |
| Los Monegros | 80,5 | 4.648 | 4.645 | 2.513 | 631 | 368 | 197 |
| Bajo Cinca / Baix Cinca | 72,4 | 4.769 | 4.764 | 1.522 | 273 | 305 | 191 |
| Tarazona y el Moncayo | 76,7 | 4.250 | 2.552 | 452 | 555 | 527 | 174 |
| Campo de Borja | 81,3 | 3.049 | 3.719 | 995 | 741 | 211 | 124 |
| Aranda | 77,7 | 1.829 | 1.271 | 908 | 363 | 94 | 51 |
| Ribera Alta del Ebro | 73,2 | 4.739 | 5.573 | 1.785 | 1.334 | 765 | 303 |
| Valdejalón | 73,7 | 6.084 | 4.666 | 1.272 | 1.343 | 404 | 426 |
| D.C. Zaragoza | 65,7 | 147.904 | 90.824 | 18.983 | 35.121 | 26.620 | 20.753 |
| Ribera Baja del Ebro | 75,0 | 1.825 | 2.138 | 663 | 563 | 90 | 91 |
| Bajo Aragón-Caspe / Baix Aragó-Casp | 75,4 | 2.884 | 2.724 | 970 | 629 | 142 | 151 |
| Comunidad de Calatayud | 77,0 | 9.185 | 7.570 | 3.569 | 1.301 | 572 | 447 |
| Campo de Cariñena | 83,1 | 2.353 | 2.347 | 647 | 788 | 140 | 82 |
| Campo de Belchite | 85,7 | 1.565 | 1.275 | 628 | 138 | 90 | 45 |
| Bajo Martín | 78,9 | 1.465 | 1.609 | 642 | 211 | 349 | 69 |
| Campo de Daroca | 82,1 | 1.729 | 1.042 | 1.008 | 233 | 76 | 92 |
| Jiloca | 76,0 | 3.050 | 1.913 | 1.897 | 461 | 166 | 337 |
| Cuencas Mineras | 77,8 | 1.254 | 1.902 | 541 | 421 | 290 | 997 |
| Andorra-Sierra de Arcos | 75,9 | 1.796 | 1.528 | 683 | 265 | 1.788 | 231 |
| Bajo Aragón | 74,7 | 5.079 | 4.341 | 3.911 | 547 | 1.107 | 478 |
| Comunidad de Teruel | 69,4 | 11.054 | 5.994 | 2.231 | 1.440 | 1.112 | 1.346 |
| Maestrazgo | 80,0 | 808 | 617 | 558 | 98 | 55 | 70 |
| Sierra de Albarracín | 83,0 | 1.200 | 986 | 679 | 207 | 78 | 96 |
| Gúdar-Javalambre | 83,5 | 1.893 | 1.611 | 891 | 186 | 180 | 179 |
| Matarraña / Matarranya | 78,0 | 2.043 | 1.345 | 1.225 | 217 | 103 | 109 |

The votes from absentee residents have been added to Aragon total data, but not to *Comarcas*.

Source: Gobierno de Aragón.

COMARCAS**General elections**Voters turnout and results at elections to *Congreso de los Diputados*, 2011.

| | Voters turnout (%) | Number of votes to parties | | | | |
|-------------------------------------|--------------------|----------------------------|----------------|---------------|---------------|---------------|
| | | PP-PAR | PSOE | CHA-IU | UPyD | Other |
| Aragon | 71,0 | 339.502 | 224.314 | 74.944 | 41.032 | 17.365 |
| La Jacetania | 67,8 | 4.205 | 3.300 | 1.098 | 497 | 307 |
| Alto Gállego | 68,9 | 3.173 | 2.576 | 734 | 279 | 190 |
| Sobrarbe | 71,3 | 1.892 | 1.415 | 433 | 161 | 101 |
| La Ribagorza | 70,2 | 3.327 | 2.224 | 548 | 297 | 239 |
| Cinco Villas | 72,5 | 7.860 | 7.345 | 1.527 | 515 | 257 |
| Hoya de Huesca / Plana de Uesca | 71,6 | 17.013 | 11.613 | 3.308 | 2.257 | 1.163 |
| Somontano de Barbastro | 74,4 | 6.873 | 4.594 | 974 | 609 | 330 |
| Cinca Medio | 72,1 | 5.968 | 4.432 | 1.086 | 441 | 232 |
| La Litera / La Llitera | 71,6 | 5.168 | 3.448 | 612 | 291 | 236 |
| Los Monegros | 75,5 | 6.414 | 4.368 | 836 | 357 | 198 |
| Bajo Cinca / Baix Cinca | 71,9 | 6.498 | 4.062 | 592 | 321 | 262 |
| Tarazona y el Moncayo | 74,9 | 4.209 | 2.777 | 903 | 275 | 169 |
| Campo de Borja | 76,1 | 3.988 | 3.295 | 659 | 250 | 118 |
| Aranda | 71,4 | 2.430 | 1.259 | 290 | 84 | 44 |
| Ribera Alta del Ebro | 72,5 | 6.345 | 5.839 | 1.538 | 581 | 257 |
| Valdejalón | 71,5 | 7.473 | 4.386 | 1.131 | 584 | 239 |
| D.C. Zaragoza | 72,8 | 181.661 | 114.693 | 48.982 | 28.955 | 10.810 |
| Ribera Baja del Ebro | 71,1 | 2.335 | 2.104 | 437 | 170 | 68 |
| Bajo Aragón-Caspe / Baix Aragó-Casp | 70,6 | 3.441 | 2.679 | 540 | 244 | 142 |
| Comunidad de Calatayud | 72,2 | 11.331 | 7.395 | 1.452 | 730 | 368 |
| Campo de Cariñena | 76,8 | 2.876 | 2.205 | 533 | 146 | 75 |
| Campo de Belchite | 77,0 | 1.994 | 1.065 | 190 | 80 | 39 |
| Bajo Martín | 73,4 | 1.941 | 1.620 | 316 | 72 | 53 |
| Campo de Daroca | 73,2 | 2.338 | 965 | 229 | 112 | 64 |
| Jiloca | 71,5 | 4.461 | 2.074 | 463 | 217 | 75 |
| Cuencas Mineras | 71,6 | 1.972 | 2.332 | 389 | 103 | 76 |
| Andorra-Sierra de Arcos | 71,6 | 2.573 | 2.184 | 857 | 121 | 84 |
| Bajo Aragón | 72,2 | 7.688 | 4.959 | 1.160 | 610 | 392 |
| Comunidad de Teruel | 72,6 | 13.708 | 7.285 | 1.900 | 1.201 | 431 |
| Maestrazgo | 73,4 | 1.128 | 637 | 131 | 45 | 57 |
| Sierra de Albarracín | 73,7 | 1.490 | 1.070 | 206 | 67 | 38 |
| Gúdar-Javalambre | 76,3 | 2.396 | 1.593 | 342 | 127 | 56 |
| Matarraña / Matarranya | 71,0 | 2.566 | 1.481 | 319 | 87 | 83 |

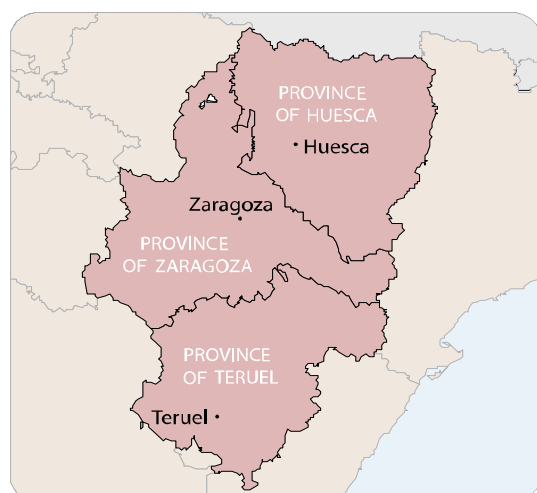
Source: Ministerio del Interior.

PROVINCES

www.aragon.es/iaest

PROVINCES

Territory and infrastructures



| | Unit | Period | Aragon | Huesca | Teruel | Zaragoza |
|--|-----------------|--------|---------|---------|----------|----------|
| Surface area | km ² | 2010 | 47.719 | 15.636 | 14.809 | 17.274 |
| % of total Aragon | Percentage | 2010 | 100 | 32,8 | 31,0 | 36,2 |
| Altimetric zones, in meters above sea level | | | | | | |
| Under 200 metres | km ² | 2010 | 1.527 | 432 | 9 | 1.086 |
| From 201 to 600 metres | km ² | 2010 | 18.162 | 6.483 | 2.217 | 9.462 |
| From 601 to 1.000 metres | km ² | 2010 | 13.148 | 4.115 | 3.421 | 5.612 |
| From 1.001 to 2.000 metres | km ² | 2010 | 13.929 | 3.652 | 9.163 | 1.114 |
| Higher than 2.000 metres | km ² | 2010 | 954 | 954 | 0 | 0 |
| Disadvantaged areas | | | | | | |
| Mountain disadvantaged areas | Number | 2010 | 293 | 90 | 178 | 25 |
| | km ² | 2010 | 2.010,0 | 8.990,1 | 10.286,2 | 1.572,3 |
| Non-mountain disadvantaged areas | Number | 2010 | 252 | 23 | 58 | 171 |
| | km ² | 2010 | 2.010,0 | 770,6 | 4.509,9 | 8.573,3 |
| Road network | | | | | | |
| Total | Kilometres | 2010 | 11.483 | 4.319 | 3.166 | 3.998 |
| One side roads | Kilometres | 2010 | 10.702 | 4.158 | 3.023 | 3.521 |
| Dual side roads | Kilometres | 2010 | 76 | 2 | 3 | 71 |
| Dual carriageways and free motorways | Kilometres | 2010 | 548 | 109 | 140 | 299 |
| Toll motorways | Kilometres | 2010 | 157 | 50 | 0 | 107 |

PROVINCES

Population

| | Unit | Period | Aragon | Huesca | Teruel | Zaragoza |
|-----------------------------------|------------------------|--------------|-----------|---------|---------|----------|
| Population | | | | | | |
| Population | Persons | Jan 1st 2012 | 1.349.467 | 227.609 | 143.728 | 978.130 |
| Foreign population | Persons | Jan 1st 2012 | 173.111 | 27.840 | 17.798 | 127.473 |
| Population density | Inhab./Km ² | Jan 1st 2012 | 28,3 | 14,6 | 9,7 | 56,6 |
| Structure indicators* | | | | | | |
| Average age | Years | Jan 1st 2012 | 43,4 | 44,3 | 45,1 | 42,9 |
| Aging index | - | Jan 1st 2012 | 110 | 121,1 | 133,1 | 104,3 |
| Overaging index | - | Jan 1st 2012 | 16,6 | 18,7 | 18,4 | 15,7 |
| Youth index | - | Jan 1st 2012 | 69 | 62,1 | 55,2 | 73,3 |
| Sex ratio | Percentage | Jan 1st 2012 | 99,2 | 103,0 | 104,6 | 97,5 |
| Maternity index | - | Jan 1st 2012 | 21,2 | 20,8 | 20,4 | 21,3 |
| Vital Statistics | | | | | | |
| Births | Number | 2011 | 12.610 | 1.929 | 1.197 | 9.484 |
| Deaths | Number | 2011 | 13.553 | 2.477 | 1.716 | 9.360 |
| Marriages | Number | 2011 | 4.315 | 633 | 397 | 3.285 |
| Natural growth | - | 2011 | -943 | -548 | -519 | 124 |
| Rates and indicators* | | | | | | |
| Crude birth rate | - | 2011 | 9,36 | 8,46 | 8,30 | 9,72 |
| Crude death rate | - | 2011 | 10,06 | 10,86 | 11,90 | 9,59 |
| Crude marriage rate | - | 2011 | 3,20 | 2,78 | 2,75 | 3,37 |
| Average no. of children per woman | Number | 2011 | 1,34 | 1,34 | 1,34 | 1,37 |
| Mother's average age at 1st child | Years | 2011 | 31,00 | 30,52 | 30,72 | 31,14 |

* See Population chapter.

PROVINCES

Housing and education

| | Unit | Period | Aragon | Huesca | Teruel | Zaragoza |
|---|------------|---------------|---------|--------|--------|----------|
| Housing mortgage non-payments* | | | | | | |
| Dations in payment | Number | 2012 | 330 | 35 | 52 | 243 |
| First home | Percentage | 2012 | 79,2 | 84,3 | 90,8 | 77,5 |
| Other homes | Percentage | 2012 | 20,8 | 15,7 | 9,2 | 22,5 |
| Spanish nationality | Percentage | 2012 | 55,8 | 53,5 | 84,6 | 54,0 |
| Foreign nationality | Percentage | 2012 | 44,2 | 46,5 | 15,4 | 46,0 |
| Started foreclosure proceedings | Number | 2012 | 1.738 | 441 | 104 | 1.193 |
| First home | Percentage | 2012 | 74,7 | 63,0 | 52,7 | 81,4 |
| Other homes | Percentage | 2012 | 25,3 | 37,0 | 47,3 | 18,6 |
| Spanish nationality | Percentage | 2012 | 72,1 | 71,4 | 73,6 | 72,3 |
| Foreign nationality | Percentage | 2012 | 27,9 | 28,6 | 26,4 | 27,7 |
| Non-university education | | | | | | |
| | | Academic year | | | | |
| Centres | Number | 2011/2012 | 890 | 190 | 128 | 572 |
| Teachers | Number | 2011/2012 | 19.502 | 3.651 | 2.460 | 13.391 |
| Pupils | Number | 2011/2012 | 208.718 | 34.598 | 21.201 | 152.919 |
| Foreign pupils | Number | 2011/2012 | 26.427 | 4.454 | 3.185 | 18.788 |
| Vocational Training and Occupational Integration Plans | | | | | | |
| Total pupils | Number | 2012 | 46.816 | 6.921 | 4.882 | 35.013 |
| Men | Number | 2012 | 22.593 | 3.135 | 1.961 | 17.497 |
| Women | Number | 2012 | 24.223 | 3.786 | 2.921 | 17.516 |
| Courses | Number | 2012 | 3.051 | 453 | 332 | 2.266 |
| Hours | Number | 2012 | 403.005 | 57.030 | 39.611 | 306.364 |
| Vocational Training alternating with employment | | | | | | |
| Workshop Training Centre | Number | 2012 | | | | |
| Projects | Number | 2012 | 17 | 3 | 3 | 11 |
| Pupils | Number | 2012 | 320 | 35 | 35 | 250 |
| Employment workshop | Number | 2012 | | | | |
| Projects | Number | 2012 | 35 | 12 | 11 | 12 |
| Pupils | Number | 2012 | 387 | 120 | 106 | 161 |

* Data include information from 85% of Property Registries.

PROVINCES

Health, social services and culture

| | Unit | Period | Aragon | Huesca | Teruel | Zaragoza |
|---|---------|---------------|--------|--------|--------|----------|
| Health | | | | | | |
| Hospitals | Number | 2012 | 29 | 7 | 4 | 18 |
| Health care centres | Number | 2012 | 125 | 28 | 27 | 70 |
| Chemist's | Number | 2012 | 710 | 125 | 102 | 483 |
| Collegiate doctors | Number | 2012 | 8.142 | 1.026 | 663 | 6.453 |
| Collegiate allied health workers | Number | 2012 | 8.250 | 1.349 | 954 | 5.947 |
| Social Services | | | | | | |
| Base Social Services | Number | 2012 | 78 | 25 | 22 | 31 |
| Municipal social services centres | Number | 2012 | 19 | 1 | 1 | 17 |
| Comarca's social services centres | Number | 2012 | 32 | 10 | 10 | 12 |
| Places in residences for the child and young | Number | 2012 | 275 | 25 | 19 | 231 |
| Places in residences for the elderly | Number | Dec 31th 2011 | 17.183 | 3.238 | 2.218 | 11.727 |
| Places in day care centres for the elderly | Number | 2012 | 2.855 | 611 | 265 | 1.979 |
| Places in residences and day care centres for the physically disabled | Number | 2012 | 98 | 0 | 0 | 98 |
| Places in residences and day care centres for the mentally disabled | Number | 2012 | 3.543 | 753 | 501 | 2.289 |
| Home care service | Persons | 2011 | 15.040 | 2.062 | 2.024 | 10.954 |
| Telecare service | Persons | Dec 31th 2011 | 16.679 | 4.375 | 1.575 | 10.729 |
| Beneficiaries of IASS benefits | Persons | 2012 | 20.521 | 3.302 | 2.200 | 15.019 |
| Culture | | | | | | |
| Libraries ^P | Number | 2012 | 351 | 98 | 71 | 182 |
| Museums | Number | 2011 | 73 | 21 | 19 | 33 |
| Archives | Number | 2011 | 2.983 | 1.177 | 578 | 1.228 |
| Cinema screens | Number | 2011 | 100 | 17 | 8 | 75 |

^P Provisional data.

PROVINCES

Public safety

| | Unit | Period | Aragon | Huesca | Teruel | Zaragoza |
|--|--------|--------|--------|--------|--------|----------|
| Road accidents | | | | | | |
| Accidents in urban roads | | | | | | |
| Accidents in urban roads with victims | Number | 2011 | 1.019 | 90 | 21 | 908 |
| People killed in urban roads | Number | 2011 | 17 | 3 | 1 | 13 |
| Total injured | Number | 2011 | 1.279 | 106 | 22 | 1.151 |
| Seriously injured | Number | 2011 | 204 | 20 | 9 | 175 |
| Accidents in inter-city roads | | | | | | |
| Accidents in inter-city roads with victims | Number | 2011 | 1.089 | 290 | 151 | 648 |
| People killed in inter-city roads | Number | 2011 | 69 | 26 | 9 | 34 |
| Motorway | | | | | | |
| Accidents with victims | Number | 2011 | 90 | 3 | 0 | 87 |
| Deaths | Number | 2011 | 3 | 0 | 0 | 3 |
| Total injured | Number | 2011 | 132 | 8 | 0 | 124 |
| Seriously injured | Number | 2011 | 14 | 1 | 0 | 13 |
| Dual carriageway | | | | | | |
| Accidents with victims | Number | 2011 | 176 | 19 | 17 | 140 |
| Deaths | Number | 2011 | 8 | 0 | 1 | 7 |
| Total injured | Number | 2011 | 264 | 24 | 23 | 217 |
| Seriously injured | Number | 2011 | 42 | 5 | 4 | 33 |
| Conventional road | | | | | | |
| Accidents with victims | Number | 2011 | 766 | 249 | 126 | 391 |
| Deaths | Number | 2011 | 51 | 25 | 7 | 19 |
| Total injured | Number | 2011 | 1.124 | 388 | 169 | 567 |
| Seriously injured | Number | 2011 | 234 | 96 | 33 | 105 |
| Country road | | | | | | |
| Accidents with victims | Number | 2011 | 54 | 19 | 7 | 28 |
| Deaths | Number | 2011 | 7 | 1 | 1 | 5 |
| Total injured | Number | 2011 | 69 | 31 | 7 | 31 |
| Seriously injured | Number | 2011 | 14 | 8 | 3 | 3 |
| Other ways | | | | | | |
| Accidents with victims | Number | 2011 | 3 | 0 | 1 | 2 |
| Deaths | Number | 2011 | 0 | 0 | 0 | 0 |
| Total injured | Number | 2011 | 8 | 0 | 4 | 4 |
| Seriously injured | Number | 2011 | 0 | 0 | 0 | 0 |

PROVINCES

Economic magnitudes and labour market

| | Unit | Period | Aragon | Huesca | Teruel | Zaragoza |
|---------------------------------|-----------------------------------|-----------|------------|-----------|-----------|------------|
| Economic magnitudes | | | | | | |
| Gross Domestic Product | 1.000 euros | 2010 | 33.262.734 | 5.626.999 | 3.501.155 | 24.134.580 |
| GDP per capita | Euros | 2010 | 25.330 | 25.413 | 24.523 | 25.433 |
| Gross Disposable Income | 1.000 euros | 2010 | 21.878.347 | 3.761.986 | 2.303.793 | 15.812.568 |
| GDI per capita | Euros | 2010 | 16.661 | 16.990 | 16.136 | 16.663 |
| Housing starts | No. of dwellings | 2012 | 2.404 | 596 | 415 | 1.393 |
| Housing completions | No. of dwellings | 2012 | 5.422 | 898 | 955 | 3.569 |
| ICP | Interannual variation at December | 2012 | 2,7 | 2,8 | 2,6 | 2,7 |
| Labour market | | | | | | |
| Population aged 16 and over | 1.000 persons | Mean 2012 | 1.104,61 | 184,63 | 118,98 | 801,00 |
| Active population | 1.000 persons | Mean 2012 | 655,41 | 104,78 | 66,18 | 484,45 |
| Total employed | 1.000 persons | Mean 2012 | 533,65 | 89,38 | 55,63 | 388,65 |
| Employed men | 1.000 persons | Mean 2012 | 296,85 | 51,20 | 32,70 | 212,95 |
| Employed women | 1.000 persons | Mean 2012 | 236,78 | 38,13 | 22,93 | 175,73 |
| Employed agriculture | 1.000 persons | Mean 2012 | 31,33 | 11,88 | 6,05 | 13,38 |
| Employed industry | 1.000 persons | Mean 2012 | 96,78 | 11,83 | 10,78 | 74,20 |
| Employed construction | 1.000 persons | Mean 2012 | 37,00 | 6,50 | 5,33 | 25,20 |
| Employed services | 1.000 persons | Mean 2012 | 368,55 | 59,20 | 33,50 | 275,93 |
| Total unemployed | 1.000 persons | Mean 2012 | 121,76 | 15,43 | 10,55 | 95,78 |
| Unemployed men | 1.000 persons | Mean 2012 | 63,38 | 8,30 | 5,10 | 49,98 |
| Unemployed women | 1.000 persons | Mean 2012 | 58,35 | 7,13 | 5,45 | 45,80 |
| Unemployed agriculture | 1.000 persons | Mean 2012 | 4,68 | 0,90 | 0,33 | 3,48 |
| Unemployed industry | 1.000 persons | Mean 2012 | 9,13 | 1,58 | 0,57 | 6,90 |
| Unemployed construction | 1.000 persons | Mean 2012 | 8,38 | 1,15 | 0,58 | 6,58 |
| Unemployed services | 1.000 persons | Mean 2012 | 37,15 | 4,23 | 2,90 | 29,98 |
| Unemployed with no previous job | 1.000 persons | Mean 2012 | 62,48 | 7,48 | 6,15 | 48,85 |
| Inactive population | 1.000 persons | Mean 2012 | 449,18 | 79,85 | 52,83 | 316,55 |
| Employment rate | Percentage | Mean 2012 | 48,31 | 48,41 | 46,75 | 48,52 |
| Unemployment rate | Percentage | Mean 2012 | 18,58 | 14,72 | 15,94 | 19,77 |

PROVINCES

Labour market

| | Unit | Period | Aragon | Huesca | Teruel | Zaragoza |
|---|---------|-----------|---------|--------|--------|----------|
| Affiliation to Social Security | | | | | | |
| Total affiliated | Persons | Mean 2012 | 516.705 | 87.439 | 51.227 | 378.040 |
| Affiliated men | Persons | Mean 2012 | 285.595 | 50.045 | 29.480 | 206.071 |
| Affiliated women | Persons | Mean 2012 | 231.110 | 37.394 | 21.747 | 171.969 |
| Affiliated by type of contract (General Regime and Coal Mining) | | | | | | |
| Indefinite contract | Persons | Mean 2012 | 260.003 | 38.214 | 21.898 | 199.891 |
| Temporary contract | Persons | Mean 2012 | 106.693 | 18.261 | 9.921 | 78.512 |
| Unclassified | Persons | Mean 2012 | 44.967 | 7.977 | 5.410 | 31.580 |
| Affiliated by type of working day (General Regime and Coal Mining) | | | | | | |
| Full-time | Persons | Mean 2012 | 272.989 | 42.261 | 24.553 | 206.175 |
| Part-time | Persons | Mean 2012 | 93.707 | 14.214 | 7.266 | 72.227 |
| Unclassified | Persons | Mean 2012 | 44.967 | 7.977 | 5.410 | 31.580 |
| Foreign affiliated according to origin | | | | | | |
| Total | Persons | Mean 2012 | 64.232 | 11.566 | 6.420 | 46.246 |
| European Union | Persons | Mean 2012 | 32.047 | 6.181 | 3.381 | 22.486 |
| Other countries | Persons | Mean 2012 | 32.185 | 5.386 | 3.039 | 23.760 |
| Labour contracting | | | | | | |
| Total registered contracts | Number | 2012 | 397.148 | 64.670 | 32.960 | 299.518 |
| Contracts men | Number | 2012 | 210.303 | 35.076 | 18.994 | 156.233 |
| Contracts women | Number | 2012 | 186.845 | 29.594 | 13.966 | 143.285 |
| Indefinite contracts | Number | 2012 | 41.751 | 6.393 | 2.795 | 32.563 |
| Temporary contracts | Number | 2012 | 355.397 | 58.277 | 30.165 | 266.955 |
| Adscriptions to social collaboration* | Number | 2012 | 15 | 2 | 0 | 13 |
| Wages | | | | | | |
| Employees | Persons | 2011 | 576.819 | 93.328 | 55.496 | 427.995 |
| Annual average wage | Euros | 2011 | 19.572 | 17.800 | 17.793 | 20.189 |
| Unemployed | Persons | 2011 | 157.237 | 23.440 | 14.779 | 119.018 |
| Annual average benefit | Euros | 2011 | 3.587 | 3.686 | 3.691 | 3.554 |
| Pensioners | Persons | 2011 | 314.947 | 55.166 | 37.488 | 222.293 |
| Annual average pension | Euros | 2011 | 12.965 | 11.911 | 12.022 | 13.385 |

* The ASC are not considered contracts and so they are not included in Total registered contracts.

PROVINCES

Labour market

| | Unit | Period | Aragon | Huesca | Teruel | Zaragoza |
|--|--------|--------|--------|--------|--------|----------|
| Labour accidents | | | | | | |
| Total accidents with leave | Number | 2012 | 11.163 | 1.949 | 1.089 | 8.125 |
| Slight accidents | Number | 2012 | 11.057 | 1.912 | 1.075 | 8.070 |
| Serious accidents | Number | 2012 | 87 | 32 | 9 | 46 |
| Deadly accidents | Number | 2012 | 19 | 5 | 5 | 9 |
| Accidents agriculture | Number | 2012 | 707 | 243 | 115 | 349 |
| Accidents industry | Number | 2012 | 3.270 | 478 | 360 | 2.432 |
| Accidents construction | Number | 2012 | 1.477 | 320 | 201 | 956 |
| Accidents services | Number | 2012 | 5.709 | 908 | 413 | 4.388 |
| Labour market outflow | | | | | | |
| Workers affected by employment regulation dossiers | Number | 2012 | 28.700 | 1.366 | 1.533 | 25.801 |
| Individual conciliations on dismissal matters | Number | 2012 | 506 | 22 | 1 | 483 |
| Solved judicial issues on dismissal matters | Number | 2012 | 2.401 | 216 | 111 | 2.074 |

PROVINCES

Agriculture and livestock

| | Unit | Period | Aragon | Huesca | Teruel | Zaragoza |
|--|---------------|--------|-----------|-----------|---------|-----------|
| Main crops | | | | | | |
| Cereal | Hectares | 2011 | 868.154 | 311.152 | 198.012 | 358.990 |
| Forage | Hectares | 2011 | 153.066 | 69.993 | 25.634 | 57.438 |
| Vegetables | Hectares | 2011 | 4.134 | 655 | 641 | 2.838 |
| Pulses | Hectares | 2011 | 61.938 | 11.257 | 15.602 | 35.079 |
| Industrial crops | Hectares | 2011 | 17.907 | 2.270 | 6.780 | 8.857 |
| Almond trees | Hectares | 2011 | 79.297 | 14.695 | 26.046 | 38.557 |
| Other fruit trees | Hectares | 2011 | 59.517 | 14.285 | 5.141 | 40.090 |
| Olive trees | Hectares | 2011 | 59.774 | 10.074 | 29.646 | 20.053 |
| Vineyards | Hectares | 2011 | 38.386 | 5.868 | 2.999 | 29.519 |
| Irrigation | | | | | | |
| Herbaceous crops | Hectares | 2011 | 304.308 | 154.031 | 16.654 | 133.623 |
| Fallow and unoccupied lands | Hectares | 2011 | 5.365 | 2.430 | 815 | 2.120 |
| Woody crops | Hectares | 2011 | 68.931 | 20.332 | 5.214 | 43.384 |
| Natural meadows | Hectares | 2011 | 123 | 123 | 0 | 0 |
| Forestry crops | Hectares | 2011 | - | - | - | - |
| Livestock | | | | | | |
| Cattle | No. heads | 2011 | 297.692 | 202.053 | 36.921 | 58.718 |
| Sheep | No. heads | 2011 | 2.004.561 | 621.178 | 697.446 | 685.937 |
| Goats | No. heads | 2011 | 63.913 | 28.606 | 17.703 | 17.604 |
| Pigs | No. heads | 2011 | 5.474.601 | 2.435.530 | 879.401 | 2.159.670 |
| Organic farming | | | | | | |
| Total | Hectares | 2011 | 61.120 | 4.997 | 12.297 | 43.825 |
| Qualified | Hectares | 2011 | 50.304 | 2.507 | 8.852 | 38.946 |
| Converting | Hectares | 2011 | 4.924 | 797 | 2.146 | 1.981 |
| First year in practice | Hectares | 2011 | 5.892 | 1.694 | 1.300 | 2.899 |
| Agriculture output and income value | | | | | | |
| Total agriculture output | Million euros | 2006 | 2.992,5 | 1.357,1 | 441,4 | 1.194,0 |
| Agriculture income | Million euros | 2006 | 1.572,3 | 676,0 | 240,5 | 655,8 |

PROVINCES

Energy

| | Unit | Period | Aragon | Huesca | Teruel | Zaragoza |
|--|-----------------|--------|------------|-----------|-----------|-----------|
| Primary energy | | | | | | |
| Primary energy consumption | Toe | 2011 | 5.497.116 | 915.180 | 2.026.897 | 2.555.038 |
| Pr. energy domestic production | Toe | 2011 | 1.783.076 | 273.202 | 973.142 | 536.732 |
| Primary energy import | Toe | 2011 | 3.752.451 | 641.978 | 1.092.167 | 2.018.306 |
| Stocks variation | Toe | 2011 | 38.412 | 0 | 38.412 | 0 |
| Installed electric power | | | | | | |
| Hydroelectric | Megawatts | 2011 | 1.352 | 980 | 24 | 348 |
| Thermal | Megawatts | 2011 | 1.261 | 0 | 1.261 | 0 |
| Cogeneration | Megawatts | 2011 | 556 | 158 | 60 | 339 |
| Combined cycle | Megawatts | 2011 | 1.863 | 0 | 791 | 1.072 |
| Photovoltaic | Megawatts | 2011 | 148 | 31 | 27 | 90 |
| Wind power | Megawatts | 2011 | 1.794 | 267 | 168 | 1.359 |
| Electrical energy consumption | | | | | | |
| Consumption | Megawatts /hour | 2011 | 10.456.253 | 2.763.149 | 981.343 | 6.711.761 |
| Hydrocarbons consumption | | | | | | |
| Diesel type A | Tonnes | 2011 | 857.802 | 200.538 | 113.447 | 543.817 |
| Diesel type B | Tonnes | 2011 | 294.395 | 94.017 | 67.494 | 132.884 |
| Diesel type C | Tonnes | 2011 | 107.542 | 12.772 | 13.069 | 81.701 |
| Petrols | Tonnes | 2011 | 152.748 | 35.500 | 17.596 | 99.653 |
| Fuel oil | Tonnes | 2011 | 12.765 | 2.332 | 3.744 | 6.689 |
| Kerosene | Tonnes | 2011 | 27.173 | 0 | 0 | 27.173 |
| Final energy consumption by sectors | | | | | | |
| Industry | Toe | 2011 | 1.181.432 | 225.976 | 141.034 | 814.423 |
| Transport | Toe | 2011 | 1.170.482 | 259.636 | 141.092 | 769.754 |
| Residential, Commerce and Services | Toe | 2011 | 704.947 | 127.403 | 56.437 | 521.106 |
| Agriculture | Toe | 2011 | 386.277 | 129.980 | 84.329 | 171.968 |

Toe: Tonnes of oil-equivalent.

PROVINCES

Tourism, transport, international trade and enterprises

| | Unit | Period | Aragon | Huesca | Teruel | Zaragoza |
|--------------------------------------|-------------|--------|-----------|-----------|---------|-----------|
| Tourism | | | | | | |
| Overnight stays in hotels | Number | 2012 | 3.967.664 | 1.440.913 | 567.032 | 1.959.719 |
| Bedplaces in hotels | Number | 2012 | 44.087 | 18.194 | 7.840 | 18.053 |
| Bedplaces in camping sites and areas | Number | 2012 | 30.878 | 22.588 | 3.520 | 4.770 |
| Bedplaces in holiday dwellings | Number | 2012 | 5.897 | 3.692 | 1.371 | 834 |
| Bedplaces in rural tourism houses | Number | 2012 | 9.876 | 5.171 | 2.877 | 1.828 |
| Bedplaces in hostels and shelters | Number | 2012 | 5.479 | 3.367 | 1.290 | 822 |
| Vehicles stock | | | | | | |
| Total | Number | 2012 | 833.943 | 171.334 | 107.591 | 555.018 |
| Saloon cars | Number | 2012 | 571.765 | 109.977 | 68.716 | 393.072 |
| Motorbikes | Number | 2012 | 64.381 | 12.088 | 6.639 | 45.654 |
| Lorries and vans | Number | 2012 | 150.708 | 38.033 | 25.096 | 87.579 |
| Buses | Number | 2012 | 1.603 | 360 | 129 | 1.114 |
| Industrial tractors | Number | 2012 | 8.020 | 1.770 | 1.258 | 4.992 |
| Other vehicles | Number | 2012 | 37.466 | 9.106 | 5.753 | 22.607 |
| Mopeds | Number | 2012 | 53.839 | 10.446 | 8.099 | 35.294 |
| Drivers | | | | | | |
| Total | Number | 2011 | 756.639 | 142.172 | 92.517 | 521.950 |
| Men | Number | 2011 | 479.899 | 88.967 | 60.731 | 330.201 |
| Women | Number | 2011 | 276.740 | 53.205 | 31.786 | 191.749 |
| International trade | | | | | | |
| Imports | 1.000 euros | 2012 | 6.244.366 | 543.843 | 187.327 | 5.513.195 |
| Exports | 1.000 euros | 2012 | 8.497.544 | 893.926 | 183.332 | 7.420.286 |
| Enterprises and premises | | | | | | |
| Enterprises | Number | 2012 | 89.116 | 16.151 | 9.212 | 63.753 |
| Premises | Number | 2012 | 102.392 | 19.031 | 10.925 | 72.436 |

PROVINCES

Biodiversity and waste

| | Unit | Period | Aragon | Huesca | Teruel | Zaragoza |
|---|-----------|--------|-----------|---------|---------|-----------|
| Mounts surface area by ownership | | | | | | |
| Total | Hectares | INF3* | 2.608.312 | 934.085 | 930.169 | 744.058 |
| State or Autonomous Community | Hectares | INF3* | 87.831 | 62.353 | 7.500 | 17.978 |
| Local entities | Hectares | INF3* | 958.125 | 383.344 | 329.698 | 245.082 |
| Private property | Hectares | INF3* | 1.562.356 | 488.388 | 592.972 | 480.997 |
| Forestry surface area | | | | | | |
| Wooded | Hectares | INF3* | 1.577.992 | 620.223 | 586.414 | 371.355 |
| Forest fires^P | | | | | | |
| Total | Number | 2012 | 527 | 164 | 126 | 237 |
| Outbreaks (<= 1 ha.) | Number | 2012 | 389 | 119 | 113 | 157 |
| Fires (> 1 ha.) | Number | 2012 | 138 | 45 | 13 | 80 |
| Affected area | Hectáreas | 2012 | 8.044 | 2.950 | 156 | 4.938 |
| Wooded area | Hectáreas | 2012 | 3.286 | 708 | 118 | 2.460 |
| Bush and scrubland | Hectáreas | 2012 | 4.758 | 2.242 | 38 | 2.478 |
| Protected areas | | | | | | |
| Nature Monument | Hectáreas | 2011 | 3.542 | 3.167 | 375 | 0 |
| Protected Landscape | Hectáreas | 2011 | 18.783 | 11.954 | 6.829 | 0 |
| National Park | Hectáreas | 2011 | 15.676 | 15.676 | 0 | 0 |
| Nature Park | Hectáreas | 2011 | 118.119 | 108.248 | 0 | 9.871 |
| Nature Reserve | Hectáreas | 2011 | 2.887 | 0 | 655 | 2.232 |
| Glass selective collection | | | | | | |
| Bottle banks | Number | 2011 | 5.435 | 1.505 | 922 | 3.008 |
| Collected glass per year | 1.000 Kg | 2011 | 23.231 | 5.942 | 3.258 | 14.031 |
| Paper and cardboard selective collection | | | | | | |
| Paper banks | Number | 2010 | 6.342 | 1.742 | 1.006 | 3.594 |
| Land use, according to Corine Land Cover | | | | | | |
| Artificial surfaces | Hectares | 2006 | 40.374 | 5.929 | 8.612 | 25.834 |
| Agricultural areas | Hectares | 2006 | 2.328.829 | 660.296 | 596.224 | 1.072.308 |
| Forest and seminatural areas | Hectares | 2006 | 2.365.401 | 884.607 | 872.160 | 608.634 |
| Wetlands and water bodies | Hectares | 2006 | 31.026 | 10.447 | 2.091 | 18.487 |

* INF3: Third National Forest Inventory, 2005.

^P Provisional Data.

PROVINCES

Elections

| | Unit | Period | Aragon | Huesca | Teruel | Zaragoza |
|--|------------|--------|---------|--------|--------|----------|
| Municipal elections, 2011. | | | | | | |
| Voters turnout | Percentage | 2011 | 69,3% | 71,2% | 75,0% | 68,0% |
| Votes to parties | | | | | | |
| <i>PP</i> | No. votes | 2011 | 251.188 | 40.233 | 28.136 | 182.819 |
| <i>PSOE</i> | No. votes | 2011 | 213.913 | 44.567 | 24.315 | 145.031 |
| <i>PAR</i> | No. votes | 2011 | 77.593 | 19.352 | 16.051 | 42.190 |
| <i>CHA</i> | No. votes | 2011 | 53.149 | 7.259 | 3.898 | 41.992 |
| <i>IU</i> | No. votes | 2011 | 39.440 | 4.758 | 5.239 | 29.443 |
| Other | No. votes | 2011 | 31.242 | 2.821 | 3.259 | 25.162 |
| Elections to Cortes de Aragón, 2011. | | | | | | |
| Voters turnout | Percentage | 2011 | 67,9% | 69,4% | 72,5% | 66,8% |
| Votes to parties | | | | | | |
| <i>PP</i> | No. votes | 2011 | 269.729 | 44.320 | 29.685 | 195.724 |
| <i>PSOE</i> | No. votes | 2011 | 197.189 | 40.209 | 21.967 | 135.013 |
| <i>PAR</i> | No. votes | 2011 | 62.193 | 14.587 | 13.264 | 34.342 |
| <i>CHA</i> | No. votes | 2011 | 55.932 | 7.430 | 4.059 | 44.443 |
| <i>IU</i> | No. votes | 2011 | 41.874 | 5.655 | 5.236 | 30.983 |
| Other | No. votes | 2011 | 30.934 | 3.791 | 3.933 | 23.210 |
| Elections to Congreso de los Diputados, 2011. | | | | | | |
| Voters turnout | Percentage | 2011 | 71,0% | 69,8% | 70,3% | 71,4% |
| Votes to parties | | | | | | |
| <i>PP-PAR</i> | No. votes | 2011 | 356.050 | 58.435 | 39.993 | 241.074 |
| <i>PSOE</i> | No. votes | 2011 | 284.068 | 40.721 | 25.426 | 158.167 |
| <i>CHA-IU</i> | No. votes | 2011 | 40.054 | 9.937 | 6.103 | 58.904 |
| <i>UPyD</i> | No. votes | 2011 | 38.202 | 5.408 | 2.656 | 32.968 |
| Other | No. votes | 2011 | 21.816 | 3.179 | 1.357 | 12.829 |

ARAGON IN SPAIN AND THE EU

www.aragon.es/iaest

ARAGON IN SPAIN AND THE EU



ARAGON IN SPAIN AND THE EU

Aragon in the European Union of 27 member states

Population; Labour market.

| | Unit | Period | Aragon | Spain | EU-27 |
|---|--------------------|-------------------------|----------------------|------------|---------------------|
| Population | | | | | |
| Total population as of January 1st | Persons | 2012 | 1.349.467 | 47.265.321 | 503.676.730 |
| Population density | Inhab/Km2 | 2012 | 28,3 | 93,4 | 117,2 |
| Annual population change | Persons | 2011 | 1.887 ⁽¹⁾ | 43.350 | 1.273.971 |
| Annual natural population change | Persons | 2011 | -254 ⁽¹⁾ | 85.584 | 404.576 |
| Annual net migration | Persons | 2011 | 2.141 ⁽¹⁾ | -42.234 | 869.395 |
| Total fertility rate | Children per woman | 2008-2010 ^{AV} | 1,41 | 1,41 | 1,58 ⁽²⁾ |
| Life expectancy at birth. Men | Years | 2008-2010 ^{AV} | 79,2 | 78,7 | 76,4 ⁽²⁾ |
| Life expectancy at birth. Women | Years | 2008-2010 ^{AV} | 85,3 | 84,9 | 82,4 ⁽²⁾ |
| Dependency ratio of population aged 65 and more, over population aged 15-64 | Percentage | 2011 | 30,6 | 25,2 | 26,2 |
| Labour market | | | | | |
| Employment rate | Percentage | 2011 | 65,9 | 61,6 | 68,6 |
| Female employment rate | Percentage | 2011 | 59,5 | 55,5 | 62,2 |
| Elderly unemployment rate (55-64) | Percentage | 2011 | 50,6 | 44,5 | 47,4 |
| Unemployment rate | Percentage | 2011 | 17,1 | 21,6 | 9,6 |
| Change in unemployment rate, 2007-2011 | Percentage points | 2011 | 11,9 | 13,3 | 2,4 |
| Youth unemployment rate (15-24) | Percentage | 2011 | 40,1 | 46,4 | 21,4 |
| Share of unemployed persons seeking for a job for longer than one year | Percentage | 2011 | 39,3 | 41,6 | 43,1 |

⁽¹⁾ 2010; ⁽²⁾ 2007-2009. ^{AV} Annual average rate.

The selected indicators have been taken from Eurostat regional yearbook 2012. The included values have been updated according to Eurostat database, so they do not mandatorily coincide with the information in the reference book.

ARAGON IN SPAIN AND THE EU

Aragon in the European Union of 27 member states

GPD; Specialisation and business concentration.

| | Unit | Period | Aragon | Spain | EU-27 |
|--|-------------------|--------|----------|----------|---------------------|
| Gross Domestic Product in terms of Purchasing Power Standard (PPS) | | | | | |
| Gross Domestic Product per inhabitant in PPS | Euros in PPS | 2010 | 27.100,0 | 24.300,0 | 24.500,0 |
| Gross Domestic Product per inhabitant in PPS | EU27=100 | 2010 | 110,6 | 99,2 | 100,0 |
| Change of GDP per inhabitant in PPS, 2000 as compared to 2010 (in percentage points of the average EU-27) | Percentage points | 2010 | 10,7 | 2,4 | 0,0 |
| Specialisation and business concentration | | | | | |
| Share of mining, industry and energy employment (sections B to E) over total employment (sections B to N, except K) | Percentage | 2010 | 26,2 | 18,4 | 24,9 ⁽¹⁾ |
| Share of non-financial services employment (sections G to N, except K) over total employment (sections B to N, except K) | Percentage | 2010 | 73,8 | 81,6 | 75,1 ⁽¹⁾ |
| Share of five divisions with largest employees number over total employment (sections B to N, except K) | Percentage | 2010 | 42,5 | 44,0 | 37,6 ⁽¹⁾ |

⁽¹⁾ 2009

The selected indicators have been taken from Eurostat regional yearbook 2012. The included values have been updated according to Eurostat database, so they do not mandatorily coincide with the information in the reference book.

ARAGON IN SPAIN AND THE EU

Aragon in the European Union of 27 member states

Information Society; Science, technology and innovation.

| | Unit | Period | Aragon | Spain | EU-27 |
|--|-------------------|--------|--------|-------|---------|
| Information Society | | | | | |
| Households with internet access | Percentage | 2011 | 64,0 | 64,0 | 73,0 |
| Average annual change of households with internet acces between 2009 and 2011 | Percentage points | 2011 | 10,0 | 10,0 | 7,0 |
| Households with broadband connections | Percentage | 2011 | 63,0 | 62,0 | 67,0 |
| Average annual change of households with broadband connections between 2009 and 2011 | Percentage points | 2011 | 12,0 | 11,0 | 10,0 |
| Persons who accessed the internet on average at least once a week | Percentage | 2011 | 67,0 | 62,0 | 68,0 |
| Average annual change between 2009 and 2011 of persons who accessed the internet on average at least once a week | Percentage points | 2011 | 10,0 | 8,0 | 7,0 |
| Persons who ordered goods or services on the internet for private use in the last 12 months | Percentage | 2011 | 29,0 | 27,0 | 43,0 |
| Average annual change between 2009 and 2011 of persons who ordered goods or services on the internet for private use in the last 12 months | Percentage points | 2011 | 7,0 | 4,0 | 3,0 |
| Science, technology and innovation | | | | | |
| Total R&D expenditure as % of GDP | Percentage | 2011 | 0,9 | 1,3 | 2,0 |
| Share of researchers in employed population | Percentage | 2010 | 1,2 | 1,3 | 1,1 (1) |
| Share of persons with tertiary education who are employed in Science and Technology activities in active population | Percentage | 2011 | 19,0 | 17,3 | 18,5 |
| Share of employment in High-Tech sectors in employed population | Percentage | 2011 | 2,9 | 3,5 | 3,8 |
| Patent applications to the European Patent Office per million inhabitants | Patents | 2009 | 46,6 | 26,6 | 111,0 |
| Information technologies and Communications' patent applications to the European Patent Office per million inhabitants | Patents | 2009 | 1,7 | 5,1 | 22,5 |

(1) 2009

The selected indicators have been taken from Eurostat regional yearbook 2012. The included values have been updated according to Eurostat database, so they do not mandatorily coincide with the information in the reference book.

ARAGON IN SPAIN AND THE EU

Aragon in the European Union of 27 member states

Education; Health.

| | Unit | Period | Aragon | Spain | EU-27 |
|--|--------------------------------|-------------------------|--------|-------|---------------------|
| Education | | | | | |
| Students in tertiary education as a percentage of total population aged 20-24 (ISCED levels 5-6) | Percentage | 2011 | 76,2 | 76,8 | 61,3 ⁽¹⁾ |
| Students aged 17 in all educational levels (ISCED levels 0-6) as a percentage of corresponding age population | Percentage | 2011 | 90,4 | 89,6 | 88,3 ⁽¹⁾ |
| Participation rate of 4-year-olds in pre-primary and primary education (ISCED levels 0-1) | Percentage | 2011 | 103,9 | 100,8 | 90,5 ⁽¹⁾ |
| Population aged 30-34 having completed tertiary education (ISCED levels 5-6) | Percentage | 2011 | 53,9* | 40,6 | 34,6 |
| Population aged 25-64 having completed tertiary education (ISCED levels 5-6) | Percentage | 2011 | 34,7 | 31,6 | 26,8 |
| Early leavers from education: Percentage of population aged 18-24 who have finished no more than a lower secondary education and not involved in further education | Percentage | 2011 | 17,3* | 26,5 | 13,5 |
| Health | | | | | |
| Standardised death rate by circulatory system diseases | Deaths per 100.000 inhabitants | 2008-2010 ^{PR} | 133,0 | 144,0 | 216,8 |
| Standardised death rate by cancer | Deaths per 100.000 inhabitants | 2008-2010 ^{PR} | 151,1 | 153,3 | 169,3 |
| Standardised death rate by respiratory system diseases | Deaths per 100.000 inhabitants | 2008-2010 ^{PR} | 42,1 | 49,4 | 43,0 |
| Hospital beds | per 100.000 inhabitants | 2010 | 381,0 | 315,7 | 538,9 ** |
| Practising physicians | per 100.000 inhabitants | 2010 | 533,1 | 377,9 | 340,2** |

⁽¹⁾ 2009

* Value corresponding to the Northeast of Spain (ES2) which comprises País Vasco, Navarra, La Rioja and Aragon.

** Estimate from Eurostat data.

The selected indicators have been taken from Eurostat regional yearbook 2012. The included values have been updated according to Eurostat database, so they do not mandatorily coincide with the information in the reference book.

ARAGON IN SPAIN AND THE EU

Aragon in the European Union of 27 member states

Agriculture; Transport.

| | Unit | Period | Aragon | Spain | EU-27 |
|--|-------------------------|--------|--------|---------|---------------------|
| Agriculture | | | | | |
| Share of agriculture in total economy (Gross Value Added at basic prices) | Percentage | 2010 | 4,3 | 2,3 | 1,3 |
| Agricultural labour productivity:GVA at basic prices per annual work unit | 1.000 euros | 2010 | 34,2 | 31,0 | 16,2 |
| Grazing livestock density | Heads/Fodder ha | 2007 | 0,5 | 0,7 | 1,1 |
| Number of cows per square kilometre | Heads/Km ² | 2007 | 1,1 | 5,9 | 8,0 |
| Production of cows' milk on farms | 1000 Tn/Km ² | 2010 | 1,9 | 12,6 | 33,7 |
| Harvest production of cereals | Tn/Km ² | 2010 | 58,4 | 39,3 | 63,9 |
| Harvest production of potatoes | Tn/Km ² | 2010 | 0,2 | 4,5 | 14,2 |
| Harvest production in vineyards | Tn/Km ² | 2010 | 4,0 | 11,9 | 5,2 |
| Transport | | | | | |
| Density of motorway networks | Km/1000 Km ² | 2011 | 16,0 | 29,0 | 15,4 ⁽¹⁾ |
| Motorisation rate. Number of passenger cars per 1.000 inhabitants | Vehicles | 2011 | 436,0 | 480,0 | 473,0 |
| Equipment rate for public transport vehicles (motor coaches, buses and trolleybuses) per 1.000 inhabitants | Vehicles | 2011 | 1,5 | 1,3 | 1,8 |
| Road freight vehicles | 1.000 vehicles | 2011 | 198,0 | 6.132,0 | 51.473,0 |
| over total vehicles | Percentage | 2011 | 23,7 | 19,6 | 16,7 |

⁽¹⁾ 2009

The selected indicators have been taken from Eurostat regional yearbook 2012. The included values have been updated according to Eurostat database, so they do not mandatorily coincide with the information in the reference book.

ARAGON IN SPAIN AND THE EU

Aragon in the European Union of 27 member states

Tourism.

Tourism *

Overnight stays

| | | | | | |
|--|----------------|-----------|---------|-----------|-------------|
| in hotels and campsites | Thousands | 2011 | 5.253,9 | 318.413,0 | 1.965.398,4 |
| in hotels and campsites. Average annual growth | Percentage | 2008-2011 | -5,4 | 2,1 | 0,9 |
| in campsites compared to total night spends | Percentage | 2011 | 19,2 | 9,9 | 17,6 |
| in hotels and campsites, by non-residents** | Percentage | 2011 | 19,1 | 59,6 | 37,2 |
| Tourism intensity: nights spent in hotels and campsites per inhabitant | Number | 2011 | 3.995,7 | 6.899,1 | 4.043,9 |
| Average length of overnight stays | | | | | |
| in hotels | Number | 2011 | 2,0 | 3,4 | 2,5 |
| in campsites | Number | 2011 | 3,1 | 5,2 | 4,9 |
| Bed places in hotels | Number | 2011 | 45.564 | 1.838.468 | 12.601.971 |
| Bed places in hotels per establishment | Average number | 2011 | 46,4 | 95,4 | 62,4 |

* EU-27 minus Ireland, Greece and Luxembourg. ** Non-residents in Spain.

Selected indicators have been taken from Eurostat regional yearbook 2011. The included values have been updated according to Eurostat database, so they do not mandatorily coincide with the information in the reference book.

Source: Eurostat (Statistical Office of the European Communities) and IAEST according to data from Eurostat.

Annex: MUNICIPALITIES

www.aragon.es/iaest

List of Aragon municipalities' UTM coordinates and capital centre height.

| Municipality | Capital centre | Comarca | X Coordinate | Y Coordinate | Height (metres) |
|--------------|---------------------|------------------------------------|--------------|--------------|-----------------|
| 22001 | Abiego | 07 Somontano de Barbastro | 742246 | 4667567 | 539 |
| 22002 | Abizanda | 03 Sobrarbe | 763874 | 4681799 | 636 |
| 22003 | Adahuesca | 07 Somontano de Barbastro | 747331 | 4670591 | 616 |
| 22004 | Agüero | 06 Hoya de Huesca / Plana de Uesca | 681761 | 4691823 | 696 |
| 22006 | Aísa | 01 La Jacetania | 694943 | 4728285 | 1.043 |
| 22007 | Albalate de Cinca | 08 Cinca Medio | 762204 | 4624077 | 188 |
| 22008 | Albalatillo | 10 Los Monegros | 737009 | 4624789 | 259 |
| 22009 | Albelda | 09 La Litera / La Llitera | 787437 | 4640817 | 361 |
| 22011 | Albero Alto | 06 Hoya de Huesca / Plana de Uesca | 720448 | 4658953 | 442 |
| 22012 | Albero Bajo | 10 Los Monegros | 717027 | 4656014 | 411 |
| 22013 | Alberuela de Tubo | 10 Los Monegros | 731113 | 4643601 | 350 |
| 22014 | Alcalá de Gurrea | 06 Hoya de Huesca / Plana de Uesca | 691514 | 4659987 | 461 |
| 22015 | Alcalá del Obispo | 06 Hoya de Huesca / Plana de Uesca | 724148 | 4662065 | 517 |
| 22016 | Alcampell | 09 La Litera / La Llitera | 784827 | 4645263 | 449 |
| 22017 | Alcolea de Cinca | 08 Cinca Medio | 759365 | 4623552 | 186 |
| 22018 | Alcubierre | 10 Los Monegros | 711759 | 4631689 | 466 |
| 22019 | Alerre | 06 Hoya de Huesca / Plana de Uesca | 709640 | 4671236 | 505 |
| 22020 | Alfántega | 08 Cinca Medio | 761572 | 4635918 | 240 |
| 22021 | Almudévar | 06 Hoya de Huesca / Plana de Uesca | 700221 | 4657375 | 456 |
| 22022 | Almunia de San Juan | 08 Cinca Medio | 769143 | 4647903 | 349 |
| 22023 | Almuniente | 10 Los Monegros | 714632 | 4647632 | 337 |
| 22024 | Alquézar | 07 Somontano de Barbastro | 749975 | 4673419 | 660 |
| 22025 | Altorricón | 09 La Litera / La Llitera | 783700 | 4633814 | 265 |
| 22027 | Angüés | 06 Hoya de Huesca / Plana de Uesca | 735425 | 4666275 | 543 |
| 22028 | Ansó | 01 La Jacetania | 677802 | 4736063 | 860 |
| 22029 | Antillón | 06 Hoya de Huesca / Plana de Uesca | 735138 | 4657850 | 513 |
| 22032 | Aragüés del Puerto | 01 La Jacetania | 690818 | 4730977 | 970 |
| 22035 | Arén | 04 La Ribagorza | 806987 | 4685415 | 708 |
| 22036 | Argavieso | 06 Hoya de Huesca / Plana de Uesca | 725286 | 4659471 | 481 |
| 22037 | Arguis | 06 Hoya de Huesca / Plana de Uesca | 711116 | 4688046 | 1.044 |
| 22039 | Ayerbe | 06 Hoya de Huesca / Plana de Uesca | 690674 | 4683180 | 582 |
| 22040 | Azanuy-Alins | 09 La Litera / La Llitera | 774527 | 4652303 | 454 |

| Municipality | Capital centre | Comarca | X Coordinate | Y Coordinate | Height (metres) |
|---------------------|-----------------------|------------------------------------|---------------------|---------------------|---------------------------|
| 22041 | Azara | 07 Somontano de Barbastro | 745800 | 4662020 | 429 |
| 22042 | Azlor | 07 Somontano de Barbastro | 744505 | 4664772 | 496 |
| 22043 | Baells | 09 La Litera / La Llitera | 786760 | 4650696 | 610 |
| 22044 | Bailo | 01 La Jacetania | 679988 | 4708916 | 714 |
| 22045 | Baldellou | 09 La Litera / La Llitera | 794205 | 4646869 | 460 |
| 22046 | Ballobar | 11 Bajo Cinca / Baix Cinca | 766034 | 4612659 | 154 |
| 22047 | Banastás | 06 Hoya de Huesca / Plana de Uesca | 710710 | 4673101 | 532 |
| 22048 | Barbastro | 07 Somontano de Barbastro | 759239 | 4658524 | 341 |
| 22049 | Barbués | 10 Los Monegros | 713876 | 4650919 | 361 |
| 22050 | Barbuñales | 07 Somontano de Barbastro | 741228 | 4656973 | 468 |
| 22051 | Bárcabo | 03 Sobrarbe | 753276 | 4681391 | 713 |
| 22052 | Belver de Cinca | 11 Bajo Cinca / Baix Cinca | 764736 | 4620810 | 196 |
| 22053 | Benabarre | 04 La Ribagorza | 787615 | 4667971 | 762 |
| 22054 | Benasque | 04 La Ribagorza | 788934 | 4723219 | 1.138 |
| 22055 | Berbegal | 07 Somontano de Barbastro | 748463 | 4649993 | 512 |
| 22057 | Bielsa | 03 Sobrarbe | 763955 | 4725420 | 1.026 |
| 22058 | Bierge | 07 Somontano de Barbastro | 741306 | 4672324 | 598 |
| 22059 | Biescas | 02 Alto Gállego | 719886 | 4723246 | 860 |
| 22060 | Binaced | 08 Cinca Medio | 766029 | 4635580 | 279 |
| 22061 | Binéfar | 09 La Litera / La Llitera | 773697 | 4638651 | 286 |
| 22062 | Bisaurri | 04 La Ribagorza | 788286 | 4710981 | 1.108 |
| 22063 | Biscarrués | 06 Hoya de Huesca / Plana de Uesca | 685681 | 4677683 | 472 |
| 22064 | Blecua y Torres | 06 Hoya de Huesca / Plana de Uesca | 732805 | 4660244 | 465 |
| 22066 | Boltaña | 03 Sobrarbe | 752432 | 4703899 | 643 |
| 22067 | Bonansa | 04 La Ribagorza | 801859 | 4703998 | 1.256 |
| 22068 | Borau | 01 La Jacetania | 697817 | 4725795 | 1.008 |
| 22069 | Broto | 03 Sobrarbe | 736245 | 4721004 | 905 |
| 22072 | Caldearenas | 02 Alto Gállego | 705842 | 4697161 | 650 |
| 22074 | Campo | 04 La Ribagorza | 779581 | 4700985 | 691 |
| 22075 | Camporrells | 09 La Litera / La Llitera | 792266 | 4651452 | 665 |
| 22076 | Canal de Berdún | 01 La Jacetania | 675707 | 4719171 | 688 |
| 22077 | Candasnos | 11 Bajo Cinca / Baix Cinca | 755925 | 4599255 | 283 |
| 22078 | Canfranc | 01 La Jacetania | 703379 | 4736108 | 1.190 |
| 22079 | Capdesaso | 10 Los Monegros | 733938 | 4636500 | 313 |
| 22080 | Capella | 04 La Ribagorza | 780451 | 4677307 | 526 |
| 22081 | Casbas de Huesca | 06 Hoya de Huesca / Plana de Uesca | 736375 | 4671182 | 560 |
| 22082 | Castejón del Puente | 07 Somontano de Barbastro | 762326 | 4647831 | 382 |

| Municipality | | Capital centre | | Comarca | | X Coordinate | Y Coordinate | Height (metres) |
|--------------|------------------------|----------------|----------------------|---------|---------------------------------|--------------|--------------|--------------------|
| 22083 | Castejón de Monegros | 22083000101 | Castejón de Monegros | 10 | Los Monegros | 730107 | 4611272 | 466 |
| 22084 | Castejón de Sos | 22084000101 | Castejón de Sos | 04 | La Ribagorza | 787014 | 4712704 | 904 |
| 22085 | Castelflorite | 22085000101 | Castelflorite | 10 | Los Monegros | 747609 | 4632394 | 310 |
| 22086 | Castiello de Jaca | 22086000201 | Castiello de Jaca | 01 | La Jacetania | 700968 | 4722801 | 921 |
| 22087 | Castigaleu | 22087000101 | Castigaleu | 04 | La Ribagorza | 795667 | 4678797 | 836 |
| 22088 | Castillazuelo | 22088000101 | Castillazuelo | 07 | Somontano de Barbastro | 753606 | 4662187 | 368 |
| 22089 | Castillonroy | 22089000101 | Castillonroy | 09 | La Litera / La Llitera | 791727 | 4642809 | 442 |
| 22090 | Colungo | 22090000201 | Colungo | 07 | Somontano de Barbastro | 753435 | 4673719 | 609 |
| 22094 | Chalamera | 22094000101 | Chalamera | 11 | Bajo Cinca / Baix Cinca | 763330 | 4617659 | 195 |
| 22095 | Chía | 22095000101 | Chía | 04 | La Ribagorza | 784759 | 4713613 | 1.221 |
| 22096 | Chimillas | 22096000101 | Chimillas | 06 | Hoya de Huesca / Plana de Uesca | 710523 | 4672126 | 520 |
| 22099 | Esplús | 22099000101 | Esplús | 09 | La Litera / La Llitera | 772136 | 4632829 | 281 |
| 22102 | Estada | 22102000101 | Estada | 07 | Somontano de Barbastro | 767616 | 4663067 | 382 |
| 22103 | Estadilla | 22103000101 | Estadilla | 07 | Somontano de Barbastro | 768732 | 4661403 | 450 |
| 22105 | Estopiñán del Castillo | 22105000201 | Estopiñán | 04 | La Ribagorza | 793684 | 4655620 | 780 |
| 22106 | Fago | 22106000101 | Fago | 01 | La Jacetania | 674849 | 4733790 | 866 |
| 22107 | Fanlo | 22107000301 | Fanlo | 03 | Sobrarbe | 744551 | 4719571 | 1.320 |
| 22109 | Fiscal | 22109000401 | Fiscal | 03 | Sobrarbe | 736803 | 4709089 | 768 |
| 22110 | Fonz | 22110000201 | Fonz | 08 | Cinca Medio | 770075 | 4656345 | 471 |
| 22111 | Foradada del Toscar | 22111000401 | Foradada del Toscar | 04 | La Ribagorza | 775854 | 4700965 | 980 |
| 22112 | Fraga | 22112000101 | Fraga | 11 | Bajo Cinca / Baix Cinca | 778691 | 4602370 | 118 |
| 22113 | Fueva (La) | 22113002101 | Tierrantona | 03 | Sobrarbe | 769566 | 4696253 | 631 |
| 22114 | Gistaín | 22114000101 | Gistaín | 03 | Sobrarbe | 773545 | 4721016 | 1.378 |
| 22115 | Grado (El) | 22115000401 | Grado (El) | 07 | Somontano de Barbastro | 767553 | 4671580 | 467 |
| 22116 | Grañén | 22116000401 | Grañén | 10 | Los Monegros | 718280 | 4646871 | 332 |
| 22117 | Graus | 22117000801 | Graus | 04 | La Ribagorza | 775641 | 4676486 | 469 |
| 22119 | Gurrea de Gállego | 22119000301 | Gurrea de Gállego | 06 | Hoya de Huesca / Plana de Uesca | 685438 | 4654067 | 341 |
| 22122 | Hoz de Jaca | 22122000101 | Hoz de Jaca | 02 | Alto Gállego | 720761 | 4730188 | 1.272 |
| 22124 | Huerto | 22124000101 | Huerto | 10 | Los Monegros | 734967 | 4646298 | 370 |
| 22125 | Huesca | 22125000801 | Huesca | 06 | Hoya de Huesca / Plana de Uesca | 714305 | 4668898 | 488 |
| 22126 | Ibieca | 22126000101 | Ibieca | 06 | Hoya de Huesca / Plana de Uesca | 730775 | 4671632 | 640 |
| 22127 | Igriés | 22127000101 | Igriés | 06 | Hoya de Huesca / Plana de Uesca | 712201 | 4677040 | 599 |
| 22128 | Ilche | 22128000201 | Ilche | 07 | Somontano de Barbastro | 753508 | 4649801 | 320 |
| 22129 | Isábena | 22129000401 | Puebla de Roda (La) | 04 | La Ribagorza | 792003 | 4689717 | 751 |
| 22130 | Jaca | 22130002101 | Jaca | 01 | La Jacetania | 701247 | 4716185 | 818 |
| 22131 | Jasa | 22131000101 | Jasa | 01 | La Jacetania | 691224 | 4729777 | 944 |
| 22133 | Labuerda | 22133000101 | Labuerda | 03 | Sobrarbe | 757982 | 4704647 | 569 |

| Municipality | Capital centre | Comarca | X Coordinate | Y Coordinate | Height (metres) |
|---------------------|-----------------------|------------------------------------|---------------------|---------------------|---------------------------|
| 22135 | Laluenga | 07 Somontano de Barbastro | 744625 | 4654812 | 479 |
| 22136 | Lalueza | 10 Los Monegros | 727880 | 4636000 | 285 |
| 22137 | Lanaja | 10 Los Monegros | 721875 | 4628063 | 369 |
| 22139 | Laperdiguera | 07 Somontano de Barbastro | 745030 | 4653136 | 462 |
| 22141 | Lascellas-Ponzano | 07 Somontano de Barbastro | 741972 | 4661508 | 533 |
| 22142 | Lascuarre | 04 La Ribagorza | 790465 | 4677862 | 647 |
| 22143 | Laspauíes | 04 La Ribagorza | 795819 | 4708665 | 1.431 |
| 22144 | Laspuña | 03 Sobrarbe | 759506 | 4710724 | 725 |
| 22149 | Loarre | 06 Hoya de Huesca / Plana de Uesca | 695765 | 4687695 | 773 |
| 22150 | Loporzano | 06 Hoya de Huesca / Plana de Uesca | 721195 | 4671334 | 581 |
| 22151 | Loscorrales | 06 Hoya de Huesca / Plana de Uesca | 694560 | 4680919 | 620 |
| 22155 | Monesma y Cajigar | 04 La Ribagorza | 796801 | 4685110 | 1.025 |
| 22156 | Monflorite-Lascasas | 06 Hoya de Huesca / Plana de Uesca | 718761 | 4663881 | 436 |
| 22157 | Montanuy | 04 La Ribagorza | 803828 | 4708300 | 1.205 |
| 22158 | Monzón | 08 Cinca Medio | 764910 | 4644976 | 279 |
| 22160 | Naval | 07 Somontano de Barbastro | 760280 | 4676445 | 637 |
| 22162 | Novales | 06 Hoya de Huesca / Plana de Uesca | 724707 | 4657179 | 464 |
| 22163 | Nueno | 06 Hoya de Huesca / Plana de Uesca | 711283 | 4682812 | 726 |
| 22164 | Olvena | 07 Somontano de Barbastro | 769511 | 4667240 | 522 |
| 22165 | Ontiñena | 11 Bajo Cinca / Baix Cinca | 757094 | 4618627 | 215 |
| 22167 | Osso de Cinca | 11 Bajo Cinca / Baix Cinca | 765827 | 4618085 | 164 |
| 22168 | Palo | 03 Sobrarbe | 767500 | 4690832 | 739 |
| 22170 | Panticosa | 02 Alto Gállego | 722591 | 4733913 | 1.185 |
| 22172 | Peñalba | 10 Los Monegros | 747203 | 4598799 | 254 |
| 22173 | Peñas de Riglos (Las) | 06 Hoya de Huesca / Plana de Uesca | 687350 | 4691265 | 678 |
| 22174 | Peralta de Alcofea | 07 Somontano de Barbastro | 743306 | 4646474 | 402 |
| 22175 | Peralta de Calasanz | 09 La Litera / La Llitera | 780482 | 4654710 | 523 |
| 22176 | Peraltilla | 07 Somontano de Barbastro | 746892 | 4660531 | 429 |
| 22177 | Perarrúa | 04 La Ribagorza | 776505 | 4685114 | 517 |
| 22178 | Pertusa | 06 Hoya de Huesca / Plana de Uesca | 738018 | 4654225 | 639 |
| 22181 | Piracés | 06 Hoya de Huesca / Plana de Uesca | 722332 | 4654046 | 453 |
| 22182 | Plan | 03 Sobrarbe | 773959 | 4720030 | 1.060 |
| 22184 | Poleñino | 10 Los Monegros | 723362 | 4639095 | 290 |
| 22186 | Pozán de Vero | 07 Somontano de Barbastro | 750833 | 4663550 | 408 |
| 22187 | Puebla de Castro (La) | 04 La Ribagorza | 771690 | 4671357 | 649 |
| 22188 | Puente de Montañana | 04 La Ribagorza | 805540 | 4673408 | 528 |
| 22189 | Puértolas | 03 Sobrarbe | 757144 | 4715404 | 1.160 |

| Municipality | | Capital centre | Comarca | X Coordinate | Y Coordinate | Height (metres) |
|--------------|---------------------------|---------------------------------------|------------------------------------|--------------|--------------|--------------------|
| 22190 | Pueyo de Araguás (EI) | 22190000701 Pueyo de Araguás (EI) | 03 Sobrarbe | 760090 | 4703869 | 701 |
| 22193 | Pueyo de Santa Cruz | 22193000101 Pueyo de Santa Cruz | 08 Cinca Medio | 762285 | 4638876 | 246 |
| 22195 | Quicena | 22195000101 Quicena | 06 Hoya de Huesca / Plana de Uesca | 718200 | 4669792 | 476 |
| 22197 | Robres | 22197000101 Robres | 10 Los Monegros | 710872 | 4638327 | 400 |
| 22199 | Sabiñánigo | 22199004001 Sabiñánigo | 02 Alto Gállego | 716210 | 4711225 | 789 |
| 22200 | Sahún | 22200000302 Sahún | 04 La Ribagorza | 784546 | 4719701 | 1.135 |
| 22201 | Salas Altas | 22201000101 Salas Altas | 07 Somontano de Barbastro | 753967 | 4667325 | 513 |
| 22202 | Salas Bajas | 22202000101 Salas Bajas | 07 Somontano de Barbastro | 755024 | 4665729 | 460 |
| 22203 | Salillas | 22203000101 Salillas | 06 Hoya de Huesca / Plana de Uesca | 730039 | 4653023 | 420 |
| 22204 | Sallent de Gállego | 22204000301 Sallent de Gállego | 02 Alto Gállego | 718304 | 4739262 | 1.305 |
| 22205 | San Esteban de Litera | 22205000101 San Esteban de Litera | 09 La Litera / La Llitera | 775862 | 4644937 | 420 |
| 22206 | Sangarrén | 22206000101 Sangarrén | 10 Los Monegros | 712807 | 4655135 | 379 |
| 22207 | San Juan de Plan | 22207000101 San Juan de Plan | 03 Sobrarbe | 774696 | 4720784 | 1.085 |
| 22208 | Santa Cilia | 22208000101 Santa Cilia | 01 La Jacetania | 687685 | 4714628 | 649 |
| 22209 | Santa Cruz de la Serós | 22209000201 Santa Cruz de la Serós | 01 La Jacetania | 691113 | 4710812 | 788 |
| 22212 | Santaliestra y San Quílez | 22212000101 Santaliestra y San Quílez | 04 La Ribagorza | 777502 | 4689596 | 561 |
| 22213 | Sariñena | 22213000602 Sariñena | 10 Los Monegros | 736036 | 4630762 | 281 |
| 22214 | Secastilla | 22214000101 Secastilla | 04 La Ribagorza | 769926 | 4675339 | 612 |
| 22215 | Seira | 22215000301 Seira | 04 La Ribagorza | 782026 | 4709103 | 815 |
| 22217 | Sena | 22217000101 Sena | 10 Los Monegros | 745566 | 4622673 | 221 |
| 22218 | Senés de Alcubierre | 22218000101 Senés de Alcubierre | 10 Los Monegros | 708323 | 4642753 | 390 |
| 22220 | Sesa | 22220000101 Sesa | 06 Hoya de Huesca / Plana de Uesca | 728363 | 4653122 | 437 |
| 22221 | Sesué | 22221000101 Sesué | 04 La Ribagorza | 785111 | 4717060 | 1.050 |
| 22222 | Siétamo | 22222000401 Siétamo | 06 Hoya de Huesca / Plana de Uesca | 724946 | 4667406 | 559 |
| 22223 | Sopeira | 22223000201 Sopeira | 04 La Ribagorza | 808816 | 4691906 | 705 |
| 22225 | Tamarite de Litera | 22225000202 Tamarite de Litera | 09 La Litera / La Llitera | 780558 | 4631136 | 360 |
| 22226 | Tardienta | 22226000101 Tardienta | 10 Los Monegros | 704128 | 4650390 | 389 |
| 22227 | Tella-Sin | 22227000201 Lafortunada | 03 Sobrarbe | 762629 | 4715301 | 771 |
| 22228 | Tierz | 22228000101 Tierz | 06 Hoya de Huesca / Plana de Uesca | 718806 | 4668043 | 467 |
| 22229 | Tolva | 22229000401 Tolva | 04 La Ribagorza | 794610 | 4669117 | 696 |
| 22230 | Torla | 22230000301 Torla | 03 Sobrarbe | 736917 | 4723692 | 1.032 |
| 22232 | Torralba de Aragón | 22232000101 Torralba de Aragón | 10 Los Monegros | 706491 | 4645770 | 370 |
| 22233 | Torre la Ribera | 22233000101 Torre la Ribera | 04 La Ribagorza | 790468 | 4697368 | 1.085 |
| 22234 | Torrente de Cinca | 22234000101 Torrente de Cinca | 11 Bajo Cinca / Baix Cinca | 778506 | 4596891 | 109 |
| 22235 | Torres de Alcanadre | 22235000201 Torres de Alcanadre | 07 Somontano de Barbastro | 739523 | 4650345 | 340 |
| 22236 | Torres de Barbués | 22236000101 Torres de Barbués | 10 Los Monegros | 712958 | 4648769 | 345 |
| 22239 | Tramaced | 22239000101 Tramaced | 06 Hoya de Huesca / Plana de Uesca | 724102 | 4650470 | 418 |

| Municipality | Capital centre | Comarca | X Coordinate | Y Coordinate | Height (metres) | |
|---------------------|-------------------------|-------------------------------------|------------------------------------|---------------------|---------------------------|-------|
| 22242 | Valfarta | 22242000101 Valfarta | 10 Los Monegros | 739223 | 4604885 | 372 |
| 22243 | Valle de Bardají | 22243000100 Aguascaldas | 04 La Ribagorza | 783337 | 4701428 | 884 |
| 22244 | Valle de Lierp | 22244000101 Egea | 04 La Ribagorza | 786409 | 4698026 | 1.012 |
| 22245 | Velilla de Cinca | 22245000101 Velilla de Cinca | 11 Bajo Cinca / Baix Cinca | 771766 | 4609220 | 126 |
| 22246 | Beranuy | 22246000201 Beranuy | 04 La Ribagorza | 796044 | 4697008 | 995 |
| 22247 | Viacamp y Litera | 22247000301 Litera | 04 La Ribagorza | 801186 | 4670586 | 671 |
| 22248 | Vicién | 22248000101 Vicién | 06 Hoya de Huesca / Plana de Uesca | 711841 | 4659461 | 394 |
| 22249 | Villanova | 22249000101 Villanova | 04 La Ribagorza | 784410 | 4716585 | 966 |
| 22250 | Villanúa | 22250000101 Villanúa | 01 La Jacetania | 701871 | 4728582 | 953 |
| 22251 | Villanueva de Sigena | 22251000101 Villanueva de Sigena | 10 Los Monegros | 748989 | 4622772 | 231 |
| 22252 | Yebra de Basa | 22252000501 Yebra de Basa | 02 Alto Gállego | 723488 | 4707534 | 884 |
| 22253 | Yésero | 22253000101 Yésero | 02 Alto Gállego | 725662 | 4722449 | 1.132 |
| 22254 | Zaidín | 22254000101 Zaidín | 11 Bajo Cinca / Baix Cinca | 772253 | 4611493 | 155 |
| 22901 | Valle de Hecho | 22901000201 Hecho | 01 La Jacetania | 684209 | 4734428 | 833 |
| 22902 | Puente la Reina de Jaca | 22902000201 Puente la Reina de Jaca | 01 La Jacetania | 681949 | 4714081 | 690 |
| 22903 | San Miguel del Cinca | 22903000201 Pomar de Cinca | 08 Cinca Medio | 759876 | 4638178 | 225 |
| 22904 | Sotonera (La) | 22904000201 Bolea | 06 Hoya de Huesca / Plana de Uesca | 701879 | 4681600 | 627 |
| 22905 | Lupiñén-Ortilla | 22905000201 Lupiñén | 06 Hoya de Huesca / Plana de Uesca | 699808 | 4672279 | 469 |
| 22906 | Santa María de Dulcis | 22906000201 Huerta de Vero | 07 Somontano de Barbastro | 749422 | 4667181 | 437 |
| 22907 | Aínsa-Sobrarbe | 22907000101 Aínsa | 03 Sobrarbe | 758426 | 4701039 | 589 |
| 22908 | Hoz y Costeán | 22908000301 Hoz de Barbastro | 07 Somontano de Barbastro | 759112 | 4670090 | 703 |
| 22909 | Vencillón | 22909000101 Vencillón | 09 La Litera / La Llitera | 776699 | 4622610 | 260 |
| 44001 | Ababuj | 44001000101 Ababuj | 29 Comunidad de Teruel | 685723 | 4491312 | 1.368 |
| 44002 | Abejuela | 44002000101 Abejuela | 32 Gúdar-Javalambre | 680234 | 4420107 | 1.169 |
| 44003 | Aguatón | 44003000101 Aguatón | 29 Comunidad de Teruel | 649277 | 4504001 | 1.225 |
| 44004 | Aguaviva | 44004000101 Aguaviva | 28 Bajo Aragón | 736567 | 4523044 | 549 |
| 44005 | Aguilar del Alfambra | 44005000101 Aguilar del Alfambra | 29 Comunidad de Teruel | 686604 | 4495788 | 1.302 |
| 44006 | Alacón | 44006000101 Alacón | 27 Andorra-Sierra de Arcos | 693550 | 4544084 | 702 |
| 44007 | Alba | 44007000101 Alba | 29 Comunidad de Teruel | 639924 | 4497801 | 974 |
| 44008 | Albalate del Arzobispo | 44008000101 Albalate del Arzobispo | 23 Bajo Martín | 709033 | 4555260 | 342 |
| 44009 | Albarracín | 44009000101 Albarracín | 31 Sierra de Albarracín | 632131 | 4474568 | 1.171 |
| 44010 | Albentosa | 44010000101 Albentosa | 32 Gúdar-Javalambre | 690407 | 4441682 | 952 |
| 44011 | Alcaine | 44011000101 Alcaine | 26 Cuencas Mineras | 693252 | 4536291 | 649 |
| 44012 | Alcalá de la Selva | 44012000101 Alcalá de la Selva | 32 Gúdar-Javalambre | 693803 | 4471674 | 1.404 |
| 44013 | Alcañiz | 44013000101 Alcañiz | 28 Bajo Aragón | 740023 | 4549527 | 381 |
| 44014 | Alcorisa | 44014000101 Alcorisa | 28 Bajo Aragón | 720687 | 4530199 | 632 |
| 44016 | Alfambra | 44016000101 Alfambra | 29 Comunidad de Teruel | 666808 | 4490575 | 1.043 |

| Municipality | Capital centre | Comarca | X Coordinate | Y Coordinate | Height (metres) |
|---------------------|-----------------------|----------------------------|---------------------|---------------------|----------------------------|
| 44017 | Aliaga | 26 Cuencas Mineras | 694289 | 4505354 | 1.105 |
| 44018 | Almohaja | 29 Comunidad de Teruel | 632349 | 4496294 | 1.199 |
| 44019 | Alobras | 29 Comunidad de Teruel | 637349 | 4449316 | 1.110 |
| 44020 | Alpeñés | 29 Comunidad de Teruel | 663239 | 4518449 | 1.223 |
| 44021 | Allepuz | 30 Maestrazgo | 692656 | 4485066 | 1.474 |
| 44022 | Alloza | 27 Andorra-Sierra de Arcos | 707999 | 4538414 | 668 |
| 44023 | Allueva | 25 Jiloca | 664865 | 4539201 | 1.200 |
| 44024 | Anadón | 26 Cuencas Mineras | 669813 | 4538982 | 1.112 |
| 44025 | Andorra | 27 Andorra-Sierra de Arcos | 714745 | 4539572 | 714 |
| 44026 | Arcos de las Salinas | 32 Gúdar-Javalambre | 667388 | 4428823 | 1.081 |
| 44027 | Arens de Lledó | 33 Matarraña / Matarranya | 775180 | 4543378 | 381 |
| 44028 | Argente | 29 Comunidad de Teruel | 655203 | 4506200 | 1.253 |
| 44029 | Ariño | 27 Andorra-Sierra de Arcos | 702406 | 4545012 | 536 |
| 44031 | Azaila | 23 Bajo Martín | 709976 | 4574378 | 276 |
| 44032 | Bádenas | 25 Jiloca | 657666 | 4550944 | 998 |
| 44033 | Báguena | 25 Jiloca | 638169 | 4544743 | 793 |
| 44034 | Bañón | 25 Jiloca | 652702 | 4522695 | 1.141 |
| 44035 | Barrachina | 25 Jiloca | 656882 | 4529218 | 1.047 |
| 44036 | Bea | 25 Jiloca | 655971 | 4544668 | 1.134 |
| 44037 | Beceite | 33 Matarraña / Matarranya | 768580 | 4525152 | 579 |
| 44038 | Belmonte de San José | 28 Bajo Aragón | 747595 | 4529249 | 661 |
| 44039 | Bello | 25 Jiloca | 626520 | 4531485 | 1.005 |
| 44040 | Berge | 28 Bajo Aragón | 716982 | 4526376 | 718 |
| 44041 | Bezas | 31 Sierra de Albarracín | 642490 | 4466012 | 1.165 |
| 44042 | Blancas | 25 Jiloca | 628147 | 4519407 | 1.047 |
| 44043 | Blesa | 26 Cuencas Mineras | 677860 | 4546849 | 771 |
| 44044 | Bordón | 30 Maestrazgo | 726411 | 4507659 | 828 |
| 44045 | Bronchales | 31 Sierra de Albarracín | 619711 | 4485337 | 1.569 |
| 44046 | Bueña | 25 Jiloca | 646450 | 4508082 | 1.213 |
| 44047 | Burbáguena | 25 Jiloca | 639952 | 4542135 | 814 |
| 44048 | Cabra de Mora | 32 Gúdar-Javalambre | 686435 | 4465608 | 1.085 |
| 44049 | Calaceite | 33 Matarraña / Matarranya | 768171 | 4545760 | 511 |
| 44050 | Calamocha | 25 Jiloca | 643304 | 4531209 | 884 |
| 44051 | Calanda | 28 Bajo Aragón | 733278 | 4535964 | 466 |
| 44052 | Calomarde | 31 Sierra de Albarracín | 621168 | 4470306 | 1.312 |
| 44053 | Camañas | 29 Comunidad de Teruel | 657602 | 4501025 | 1.239 |
| 44054 | Camarena de la Sierra | 32 Gúdar-Javalambre | 667044 | 4446403 | 1.294 |

| Municipality | | Capital centre | | Comarca | | X Coordinate | Y Coordinate | Height (metres) |
|--------------|-----------------------|----------------|-----------------------|---------|-------------------------|--------------|--------------|--------------------|
| 44055 | Camarillas | 44055000101 | Camarillas | 29 | Comunidad de Teruel | 690076 | 4498301 | 1.314 |
| 44056 | Caminreal | 44056000101 | Caminreal | 25 | Jiloca | 641458 | 4522462 | 920 |
| 44059 | Cantavieja | 44059000101 | Cantavieja | 30 | Maestrazgo | 719820 | 4489710 | 1.200 |
| 44060 | Cañada de Benatanduz | 44060000101 | Cañada de Benatanduz | 30 | Maestrazgo | 708609 | 4495132 | 1.422 |
| 44061 | Cañada de Verich (La) | 44061000101 | Cañada de Verich (La) | 28 | Bajo Aragón | 744578 | 4528139 | 738 |
| 44062 | Cañada Vellida | 44062000101 | Cañada Vellida | 29 | Comunidad de Teruel | 676248 | 4508666 | 1.322 |
| 44063 | Cañizar del Olivar | 44063000101 | Cañizar del Olivar | 26 | Cuencas Mineras | 698714 | 4521265 | 954 |
| 44064 | Cascante del Río | 44064000101 | Cascante del Río | 29 | Comunidad de Teruel | 660617 | 4451449 | 984 |
| 44065 | Castejón de Tornos | 44065000101 | Castejón de Tornos | 25 | Jiloca | 632382 | 4539834 | 1.085 |
| 44066 | Castel de Cabra | 44066000101 | Castel de Cabra | 26 | Cuencas Mineras | 694549 | 4519739 | 1.088 |
| 44067 | Castelnou | 44067000101 | Castelnou | 23 | Bajo Martín | 721065 | 4567651 | 201 |
| 44068 | Castelserás | 44068000101 | Castelserás | 28 | Bajo Aragón | 740177 | 4540882 | 382 |
| 44070 | Castellar (El) | 44070000101 | Castellar (El) | 32 | Gúdar-Javalambre | 685440 | 4470802 | 1.275 |
| 44071 | Castellote | 44071000401 | Castellote | 30 | Maestrazgo | 726281 | 4520120 | 774 |
| 44074 | Cedrillas | 44074000101 | Cedrillas | 29 | Comunidad de Teruel | 682353 | 4478640 | 1.364 |
| 44075 | Celadas | 44075000101 | Celadas | 29 | Comunidad de Teruel | 656898 | 4482259 | 1.119 |
| 44076 | Cella | 44076000101 | Cella | 29 | Comunidad de Teruel | 645321 | 4479712 | 1.023 |
| 44077 | Cerollera (La) | 44077000101 | Cerollera (La) | 28 | Bajo Aragón | 748354 | 4525354 | 840 |
| 44080 | Codoñera (La) | 44080000101 | Codoñera (La) | 28 | Bajo Aragón | 745496 | 4535700 | 499 |
| 44082 | Corbalán | 44082000201 | Corbalán | 29 | Comunidad de Teruel | 671108 | 4474655 | 1.261 |
| 44084 | Cortes de Aragón | 44084000101 | Cortes de Aragón | 26 | Cuencas Mineras | 682232 | 4538301 | 927 |
| 44085 | Cosa | 44085000201 | Cosa | 25 | Jiloca | 657289 | 4522220 | 1.185 |
| 44086 | Cretas | 44086000101 | Cretas | 33 | Matarraña / Matarranya | 770532 | 4535997 | 563 |
| 44087 | Crivillén | 44087000101 | Crivillén | 27 | Andorra-Sierra de Arcos | 704288 | 4528866 | 774 |
| 44088 | Cuba (La) | 44088000101 | Cuba (La) | 30 | Maestrazgo | 728859 | 4497106 | 882 |
| 44089 | Cubla | 44089000101 | Cubla | 29 | Comunidad de Teruel | 663648 | 4453014 | 1.088 |
| 44090 | Cucalón | 44090000101 | Cucalón | 25 | Jiloca | 650038 | 4550088 | 1.034 |
| 44092 | Cuervo (El) | 44092000101 | Cuervo (El) | 29 | Comunidad de Teruel | 642737 | 4446065 | 905 |
| 44093 | Cuevas de Almudén | 44093000101 | Cuevas de Almudén | 26 | Cuencas Mineras | 683449 | 4509379 | 1.281 |
| 44094 | Cuevas Labradas | 44094000101 | Cuevas Labradas | 29 | Comunidad de Teruel | 665373 | 4480133 | 968 |
| 44096 | Ejulve | 44096000101 | Ejulve | 27 | Andorra-Sierra de Arcos | 706561 | 4516903 | 1.113 |
| 44097 | Escorihuela | 44097000101 | Escorihuela | 29 | Comunidad de Teruel | 671871 | 4490448 | 1.133 |
| 44099 | Escucha | 44099000101 | Escucha | 26 | Cuencas Mineras | 684856 | 4518529 | 1.072 |
| 44100 | Estercuel | 44100000101 | Estercuel | 27 | Andorra-Sierra de Arcos | 699737 | 4525574 | 829 |
| 44101 | Ferreruela de Huerva | 44101000101 | Ferreruela de Huerva | 25 | Jiloca | 648562 | 4547478 | 1.015 |
| 44102 | Fonfría | 44102000101 | Fonfría | 25 | Jiloca | 661067 | 4540197 | 1.247 |
| 44103 | Formiche Alto | 44103000101 | Formiche Alto | 32 | Gúdar-Javalambre | 679140 | 4466067 | 1.105 |

| Municipality | Capital centre | Comarca | X Coordinate | Y Coordinate | Height (metres) | | | |
|---------------------|------------------------|----------------|------------------------|---------------------|----------------------------|--------|---------|-------|
| 44105 | Fórnoles | 44105000101 | Fórnoles | 33 | Matarraña / Matarranya | 752647 | 4531564 | 706 |
| 44106 | Fortanete | 44106000101 | Fortanete | 30 | Maestrazgo | 710276 | 4486817 | 1.353 |
| 44107 | Foz-Calanda | 44107000101 | Foz-Calanda | 28 | Bajo Aragón | 730309 | 4533949 | 496 |
| 44108 | Fresneda (La) | 44108000201 | Fresneda (La) | 33 | Matarraña / Matarranya | 759004 | 4535642 | 585 |
| 44109 | Frías de Albarracín | 44109000201 | Frías de Albarracín | 31 | Sierra de Albarracín | 617836 | 4466339 | 1.496 |
| 44110 | Fuenferrada | 44110000101 | Fuenferrada | 26 | Cuencas Mineras | 667614 | 4526340 | 1.128 |
| 44111 | Fuentes Calientes | 44111000101 | Fuentes Calientes | 29 | Comunidad de Teruel | 670995 | 4507717 | 1.209 |
| 44112 | Fuentes Claras | 44112000101 | Fuentes Claras | 25 | Jiloca | 641288 | 4525256 | 909 |
| 44113 | Fuentes de Rubielos | 44113000101 | Fuentes de Rubielos | 32 | Gúdar-Javalambre | 702900 | 4449473 | 962 |
| 44114 | Fuentespalda | 44114000101 | Fuentespalda | 33 | Matarraña / Matarranya | 758606 | 4522048 | 712 |
| 44115 | Galve | 44115000101 | Galve | 29 | Comunidad de Teruel | 679184 | 4502878 | 1.180 |
| 44116 | Gargallo | 44116000101 | Gargallo | 27 | Andorra-Sierra de Arcos | 703784 | 4523562 | 941 |
| 44117 | Gea de Albarracín | 44117000101 | Gea de Albarracín | 31 | Sierra de Albarracín | 640738 | 4474755 | 1.031 |
| 44118 | Ginebrosa (La) | 44118000101 | Ginebrosa (La) | 28 | Bajo Aragón | 741505 | 4528517 | 702 |
| 44119 | Griegos | 44119000101 | Griegos | 31 | Sierra de Albarracín | 609237 | 4476145 | 1.601 |
| 44120 | Guadalaviar | 44120000101 | Guadalaviar | 31 | Sierra de Albarracín | 608859 | 4471920 | 1.519 |
| 44121 | Gúdar | 44121000101 | Gúdar | 32 | Gúdar-Javalambre | 693532 | 4479386 | 1.581 |
| 44122 | Híjar | 44122000101 | Híjar | 23 | Bajo Martín | 714055 | 4561533 | 291 |
| 44123 | Hinojosa de Jarque | 44123000201 | Hinojosa de Jarque | 26 | Cuencas Mineras | 687354 | 4507070 | 1.224 |
| 44124 | Hoz de la Vieja (La) | 44124000101 | Hoz de la Vieja (La) | 26 | Cuencas Mineras | 681764 | 4532754 | 932 |
| 44125 | Huesa del Común | 44125000101 | Huesa del Común | 26 | Cuencas Mineras | 675089 | 4542117 | 869 |
| 44126 | Iglesuela del Cid (La) | 44126000101 | Iglesuela del Cid (La) | 30 | Maestrazgo | 727374 | 4484742 | 1.227 |
| 44127 | Jabaloyas | 44127000201 | Jabaloyas | 31 | Sierra de Albarracín | 635389 | 4455897 | 1.405 |
| 44128 | Jarque de la Val | 44128000101 | Jarque de la Val | 26 | Cuencas Mineras | 685918 | 4508389 | 1.269 |
| 44129 | Jatiel | 44129000101 | Jatiel | 23 | Bajo Martín | 719620 | 4566587 | 209 |
| 44130 | Jorcas | 44130000101 | Jorcas | 29 | Comunidad de Teruel | 690419 | 4490618 | 1.357 |
| 44131 | Josa | 44131000101 | Josa | 26 | Cuencas Mineras | 688090 | 4536461 | 772 |
| 44132 | Lagueruela | 44132000101 | Lagueruela | 25 | Jiloca | 652020 | 4545274 | 1.066 |
| 44133 | Lanzuela | 44133000101 | Lanzuela | 25 | Jiloca | 650793 | 4551449 | 1.010 |
| 44135 | Libros | 44135000101 | Libros | 29 | Comunidad de Teruel | 650436 | 4447540 | 766 |
| 44136 | Lidón | 44136000101 | Lidón | 29 | Comunidad de Teruel | 659467 | 4509326 | 1.211 |
| 44137 | Linares de Mora | 44137000201 | Linares de Mora | 32 | Gúdar-Javalambre | 706026 | 4466452 | 1.311 |
| 44138 | Loscos | 44138000201 | Loscos | 25 | Jiloca | 664421 | 4549792 | 981 |
| 44141 | Lledó | 44141000101 | Lledó | 33 | Matarraña / Matarranya | 775976 | 4539225 | 458 |
| 44142 | Maicas | 44142000101 | Maicas | 26 | Cuencas Mineras | 677608 | 4537460 | 955 |
| 44143 | Manzanera | 44143000401 | Manzanera | 32 | Gúdar-Javalambre | 685168 | 4436606 | 996 |
| 44144 | Martín del Río | 44144000101 | Martín del Río | 26 | Cuencas Mineras | 677439 | 4523800 | 909 |

| Municipality | Capital centre | Comarca | X Coordinate | Y Coordinate | Height (metres) |
|---------------------|----------------------------|----------------------------|---------------------|---------------------|----------------------------|
| 44145 | Mas de las Matas | 28 Bajo Aragón | 732739 | 4523950 | 496 |
| 44146 | Mata de los Olmos (La) | 28 Bajo Aragón | 708947 | 4527025 | 905 |
| 44147 | Mazaleón | 33 Matarraña / Matarranya | 760869 | 4549119 | 359 |
| 44148 | Mezquita de Jarque | 26 Cuencas Mineras | 680252 | 4510207 | 1.251 |
| 44149 | Mirambel | 30 Maestrazgo | 725049 | 4496581 | 993 |
| 44150 | Miravete de la Sierra | 30 Maestrazgo | 695328 | 4494468 | 1.218 |
| 44151 | Molinos | 30 Maestrazgo | 715151 | 4522148 | 838 |
| 44152 | Monforte de Moyuela | 25 Jiloca | 667011 | 4546955 | 1.008 |
| 44153 | Monreal del Campo | 25 Jiloca | 638864 | 4516713 | 939 |
| 44154 | Monroyo | 33 Matarraña / Matarranya | 750477 | 4519780 | 857 |
| 44155 | Montalbán | 26 Cuencas Mineras | 685513 | 4522714 | 907 |
| 44156 | Monteagudo del Castillo | 29 Comunidad de Teruel | 685171 | 4480951 | 1.450 |
| 44157 | Monterde de Albarracín | 31 Sierra de Albarracín | 627899 | 4484225 | 1.280 |
| 44158 | Mora de Rubielos | 32 Gúdar-Javalambre | 691260 | 4458410 | 1.035 |
| 44159 | Moscardón | 31 Sierra de Albarracín | 624447 | 4465890 | 1.415 |
| 44160 | Mosqueruela | 32 Gúdar-Javalambre | 716820 | 4471209 | 1.471 |
| 44161 | Muniesa | 26 Cuencas Mineras | 684185 | 4544923 | 782 |
| 44163 | Noguera de Albarracín | 31 Sierra de Albarracín | 619043 | 4479951 | 1.386 |
| 44164 | Nogueras | 25 Jiloca | 662393 | 4555702 | 861 |
| 44165 | Noguieruelas | 32 Gúdar-Javalambre | 701315 | 4456754 | 1.146 |
| 44167 | Obón | 26 Cuencas Mineras | 691889 | 4530756 | 685 |
| 44168 | Odón | 25 Jiloca | 620788 | 4527100 | 1.090 |
| 44169 | Ojos Negros | 25 Jiloca | 626825 | 4510918 | 1.151 |
| 44171 | Olba | 32 Gúdar-Javalambre | 702440 | 4445412 | 659 |
| 44172 | Oliete | 27 Andorra-Sierra de Arcos | 695833 | 4541322 | 541 |
| 44173 | Olmos (Los) | 28 Bajo Aragón | 711895 | 4528345 | 868 |
| 44174 | Orihuela del Tremedal | 31 Sierra de Albarracín | 614378 | 4489932 | 1.447 |
| 44175 | Orrios | 29 Comunidad de Teruel | 670489 | 4495319 | 1.046 |
| 44176 | Palomar de Arroyos | 26 Cuencas Mineras | 689982 | 4516986 | 1.206 |
| 44177 | Pancrudo | 29 Comunidad de Teruel | 666380 | 4514445 | 1.235 |
| 44178 | Parras de Castellote (Las) | 28 Bajo Aragón | 732762 | 4517657 | 697 |
| 44179 | Peñarroya de Tastavins | 33 Matarraña / Matarranya | 756715 | 4516366 | 746 |
| 44180 | Peracense | 25 Jiloca | 629423 | 4500224 | 1.217 |
| 44181 | Peralejos | 29 Comunidad de Teruel | 666788 | 4483443 | 995 |
| 44182 | Perales del Alfambra | 29 Comunidad de Teruel | 669178 | 4500346 | 1.165 |
| 44183 | Pitarque | 30 Maestrazgo | 703590 | 4502716 | 999 |
| 44184 | Plou | 26 Cuencas Mineras | 680694 | 4540322 | 903 |

| Municipality | | Capital centre | | Comarca | X Coordinate | Y Coordinate | Height (metres) | |
|--------------|-------------------------|----------------|-------------------------|---------|------------------------|--------------|--------------------|-------|
| 44185 | Pobo (El) | 44185000101 | Pobo (El) | 29 | Comunidad de Teruel | 681334 | 4486604 | 1.399 |
| 44187 | Portellada (La) | 44187000101 | Portellada (La) | 33 | Matarraña / Matarranya | 757590 | 4530442 | 569 |
| 44189 | Pozondón | 44189000101 | Pozondón | 31 | Sierra de Albarracín | 629444 | 4491274 | 1.407 |
| 44190 | Pozuel del Campo | 44190000101 | Pozuel del Campo | 25 | Jiloca | 626191 | 4514636 | 1.128 |
| 44191 | Puebla de Híjar (La) | 44191000201 | Puebla de Híjar (La) | 23 | Bajo Martín | 714305 | 4565717 | 254 |
| 44192 | Puebla de Valverde (La) | 44192000101 | Puebla de Valverde (La) | 32 | Gúdar-Javalambre | 676230 | 4455052 | 1.118 |
| 44193 | Puertomingalvo | 44193000101 | Puertomingalvo | 32 | Gúdar-Javalambre | 716150 | 4460404 | 1.456 |
| 44194 | Ráfales | 44194000101 | Ráfales | 33 | Matarraña / Matarranya | 754852 | 4525330 | 627 |
| 44195 | Rillo | 44195000101 | Rillo | 29 | Comunidad de Teruel | 669310 | 4510103 | 1.269 |
| 44196 | Riodeva | 44196000101 | Riodeva | 29 | Comunidad de Teruel | 657916 | 4442579 | 967 |
| 44197 | Ródenas | 44197000101 | Ródenas | 31 | Sierra de Albarracín | 625596 | 4500167 | 1.380 |
| 44198 | Royuela | 44198000101 | Royuela | 31 | Sierra de Albarracín | 626406 | 4470603 | 1.214 |
| 44199 | Rubiales | 44199000101 | Rubiales | 31 | Sierra de Albarracín | 647015 | 4460076 | 1.167 |
| 44200 | Rubielos de la Cérica | 44200000101 | Rubielos de la Cérica | 25 | Jiloca | 650898 | 4515022 | 1.240 |
| 44201 | Rubielos de Mora | 44201000101 | Rubielos de Mora | 32 | Gúdar-Javalambre | 700018 | 4451801 | 929 |
| 44203 | Salcedillo | 44203000101 | Salcedillo | 26 | Cuencas Mineras | 668086 | 4536710 | 1.195 |
| 44204 | Saldón | 44204000101 | Saldón | 31 | Sierra de Albarracín | 633787 | 4465279 | 1.395 |
| 44205 | Samper de Calanda | 44205000201 | Samper de Calanda | 23 | Bajo Martín | 719093 | 4563172 | 258 |
| 44206 | San Agustín | 44206001401 | San Agustín | 32 | Gúdar-Javalambre | 697112 | 4437126 | 959 |
| 44207 | San Martín del Río | 44207000101 | San Martín del Río | 25 | Jiloca | 635611 | 4547545 | 780 |
| 44208 | Santa Cruz de Nogueras | 44208000101 | Santa Cruz de Nogueras | 25 | Jiloca | 660622 | 4553522 | 894 |
| 44209 | Santa Eulalia | 44209000101 | Santa Eulalia | 29 | Comunidad de Teruel | 642899 | 4492075 | 984 |
| 44210 | Sarrión | 44210000201 | Sarrión | 32 | Gúdar-Javalambre | 686332 | 4445989 | 991 |
| 44211 | Segura de los Baños | 44211000101 | Segura de los Baños | 26 | Cuencas Mineras | 672680 | 4534383 | 1.122 |
| 44212 | Seno | 44212000101 | Seno | 28 | Bajo Aragón | 724616 | 4521561 | 792 |
| 44213 | Singra | 44213000101 | Singra | 25 | Jiloca | 642882 | 4502039 | 1.047 |
| 44215 | Terriente | 44215000101 | Terriente | 31 | Sierra de Albarracín | 627272 | 4462069 | 1.443 |
| 44216 | Teruel | 44216000801 | Teruel | 29 | Comunidad de Teruel | 660896 | 4467758 | 915 |
| 44217 | Toril y Masegoso | 44217000201 | Toril | 31 | Sierra de Albarracín | 628783 | 4456659 | 1.490 |
| 44218 | Tormón | 44218000101 | Tormón | 29 | Comunidad de Teruel | 640171 | 4451715 | 1.051 |
| 44219 | Tornos | 44219000101 | Tornos | 25 | Jiloca | 631990 | 4535915 | 1.018 |
| 44220 | Torralba de los Sisonos | 44220000101 | Torralba de los Sisonos | 25 | Jiloca | 630034 | 4527922 | 1.041 |
| 44221 | Torrecilla de Alcañiz | 44221000101 | Torrecilla de Alcañiz | 28 | Bajo Aragón | 744941 | 4538649 | 446 |
| 44222 | Torrecilla del Rebollar | 44222000201 | Torrecilla del Rebollar | 25 | Jiloca | 662507 | 4530723 | 1.142 |
| 44223 | Torre de Arcas | 44223000101 | Torre de Arcas | 33 | Matarraña / Matarranya | 747529 | 4515491 | 746 |
| 44224 | Torre de las Arcas | 44224000101 | Torre de las Arcas | 26 | Cuencas Mineras | 692508 | 4523921 | 945 |
| 44225 | Torre del Compte | 44225000101 | Torre del Compte | 33 | Matarraña / Matarranya | 761849 | 4536519 | 497 |

| Municipality | Capital centre | Comarca | X Coordinate | Y Coordinate | Height (metres) |
|---------------------|--------------------------------------|---------------------------|---------------------|---------------------|----------------------------|
| 44226 | Torrelacárcel | 29 Comunidad de Teruel | 643905 | 4497579 | 979 |
| 44227 | Torre los Negros | 25 Jiloca | 660423 | 4524480 | 1.083 |
| 44228 | Torremocha de Jiloca | 29 Comunidad de Teruel | 644358 | 4494796 | 981 |
| 44229 | Torres de Albarracín | 31 Sierra de Albarracín | 624590 | 4476445 | 1.237 |
| 44230 | Torrevelilla | 28 Bajo Aragón | 743519 | 4532091 | 611 |
| 44231 | Torrijas | 32 Gúdar-Javalambre | 674476 | 4432601 | 1.359 |
| 44232 | Torrijo del Campo | 25 Jiloca | 640235 | 4520876 | 923 |
| 44234 | Tramacastiel | 29 Comunidad de Teruel | 649988 | 4450570 | 879 |
| 44235 | Tramacastilla | 31 Sierra de Albarracín | 620970 | 4476747 | 1.260 |
| 44236 | Tronchón | 30 Maestrazgo | 720181 | 4500078 | 1.096 |
| 44237 | Urrea de Gaén | 23 Bajo Martín | 712345 | 4559768 | 308 |
| 44238 | Utrillas | 26 Cuencas Mineras | 682107 | 4520650 | 968 |
| 44239 | Valacloche | 29 Comunidad de Teruel | 662793 | 4450591 | 985 |
| 44240 | Valbona | 32 Gúdar-Javalambre | 686419 | 4455695 | 949 |
| 44241 | Valdealgorfa | 28 Bajo Aragón | 749601 | 4542090 | 510 |
| 44243 | Valdecuencia | 31 Sierra de Albarracín | 635519 | 4462166 | 1.331 |
| 44244 | Valdelinares | 32 Gúdar-Javalambre | 703370 | 4474181 | 1.693 |
| 44245 | Valdeltormo | 33 Matarraña / Matarranya | 759609 | 4542097 | 436 |
| 44246 | Valderrobres | 33 Matarraña / Matarranya | 766074 | 4529913 | 508 |
| 44247 | Valjunquera | 33 Matarraña / Matarranya | 754810 | 4538173 | 552 |
| 44249 | Vallecillo (El) | 31 Sierra de Albarracín | 621980 | 4455025 | 1.421 |
| 44250 | Veguillas de la Sierra | 29 Comunidad de Teruel | 636027 | 4446297 | 1.270 |
| 44251 | Villafranca del Campo | 25 Jiloca | 639763 | 4506511 | 956 |
| 44252 | Villahermosa del Campo | 25 Jiloca | 647285 | 4552591 | 956 |
| 44256 | Villanueva del Rebollar de la Sierra | 26 Cuencas Mineras | 667843 | 4528766 | 1.085 |
| 44257 | Villar del Cobo | 31 Sierra de Albarracín | 612768 | 4472674 | 1.419 |
| 44258 | Villar del Salz | 25 Jiloca | 626924 | 4504755 | 1.219 |
| 44260 | Villarluengo | 30 Maestrazgo | 708875 | 4502915 | 1.119 |
| 44261 | Villarquemado | 29 Comunidad de Teruel | 647161 | 4486962 | 996 |
| 44262 | Villarroya de los Pinares | 30 Maestrazgo | 697552 | 4489333 | 1.337 |
| 44263 | Villastar | 29 Comunidad de Teruel | 657112 | 4460722 | 867 |
| 44264 | Villel | 29 Comunidad de Teruel | 654304 | 4455280 | 823 |
| 44265 | Vinaceite | 23 Bajo Martín | 702773 | 4571308 | 303 |
| 44266 | Visiedo | 29 Comunidad de Teruel | 660753 | 4505734 | 1.185 |
| 44267 | Vivel del Río Martín | 26 Cuencas Mineras | 673693 | 4526581 | 970 |
| 44268 | Zoma (La) | 26 Cuencas Mineras | 700890 | 4517628 | 1.151 |
| 50001 | Abanto | 20 Comunidad de Calatayud | 609414 | 4555063 | 922 |

| Municipality | Capital centre | Comarca | X Coordinate | Y Coordinate | Height (metres) |
|---------------------|-----------------------------|---------------------------|---------------------|---------------------|----------------------------|
| 50002 | Acered | 24 Campo de Daroca | 617184 | 4558811 | 835 |
| 50003 | Agón | 13 Campo de Borja | 628519 | 4635151 | 312 |
| 50004 | Aguarón | 21 Campo de Cariñena | 644897 | 4578064 | 649 |
| 50005 | Aguilón | 21 Campo de Cariñena | 663642 | 4573485 | 683 |
| 50006 | Ainzón | 13 Campo de Borja | 623160 | 4630146 | 429 |
| 50007 | Aladrén | 21 Campo de Cariñena | 654623 | 4568268 | 783 |
| 50008 | Alagón | 15 Ribera Alta del Ebro | 656295 | 4626189 | 232 |
| 50009 | Alarba | 20 Comunidad de Calatayud | 616398 | 4562545 | 844 |
| 50010 | Alberite de San Juan | 13 Campo de Borja | 627051 | 4631151 | 375 |
| 50011 | Albeta | 13 Campo de Borja | 624732 | 4631800 | 412 |
| 50012 | Alborge | 18 Ribera Baja del Ebro | 721276 | 4579514 | 156 |
| 50013 | Alcalá de Ebro | 15 Ribera Alta del Ebro | 650071 | 4630910 | 223 |
| 50014 | Alcalá de Moncayo | 12 Tarazona y el Moncayo | 608457 | 4627040 | 766 |
| 50015 | Alconchel de Ariza | 20 Comunidad de Calatayud | 573706 | 4562051 | 896 |
| 50016 | Aldehuela de Liestos | 24 Campo de Daroca | 609272 | 4546922 | 980 |
| 50017 | Alfajarín | 17 D.C. Zaragoza | 691196 | 4609822 | 195 |
| 50018 | Alfamén | 21 Campo de Cariñena | 646787 | 4589155 | 373 |
| 50019 | Alforque | 18 Ribera Baja del Ebro | 718930 | 4578820 | 164 |
| 50020 | Alhama de Aragón | 20 Comunidad de Calatayud | 592685 | 4572608 | 658 |
| 50021 | Almochuel | 22 Campo de Belchite | 705236 | 4572976 | 275 |
| 50022 | Almolda (La) | 10 Los Monegros | 732394 | 4604223 | 491 |
| 50023 | Almonacid de la Cuba | 22 Campo de Belchite | 684982 | 4572515 | 488 |
| 50024 | Almonacid de la Sierra | 16 Valdejalón | 640170 | 4584499 | 598 |
| 50025 | Almunia de Doña Godina (La) | 16 Valdejalón | 635796 | 4593109 | 366 |
| 50026 | Alpartir | 16 Valdejalón | 635457 | 4587107 | 493 |
| 50027 | Ambel | 13 Campo de Borja | 615090 | 4628108 | 575 |
| 50028 | Anento | 24 Campo de Daroca | 640096 | 4548078 | 700 |
| 50029 | Aniñón | 20 Comunidad de Calatayud | 608264 | 4589214 | 729 |
| 50030 | Añón de Moncayo | 12 Tarazona y el Moncayo | 606391 | 4626143 | 826 |
| 50031 | Aranda de Moncayo | 14 Aranda | 600835 | 4603881 | 907 |
| 50032 | Arándiga | 20 Comunidad de Calatayud | 625230 | 4596669 | 462 |
| 50033 | Ardisa | 05 Cinco Villas | 685149 | 4674795 | 433 |
| 50034 | Ariza | 20 Comunidad de Calatayud | 579082 | 4573982 | 716 |
| 50035 | Artieda | 01 La Jacetania | 665522 | 4717036 | 652 |
| 50036 | Asín | 05 Cinco Villas | 661174 | 4683289 | 584 |
| 50037 | Atea | 24 Campo de Daroca | 621404 | 4557688 | 842 |
| 50038 | Ateca | 20 Comunidad de Calatayud | 601059 | 4576657 | 584 |

| Municipality | Capital centre | Comarca | X Coordinate | Y Coordinate | Height (metres) |
|---------------------|-----------------------|--|---------------------|---------------------|----------------------------|
| 50039 | Azuara | 22 Campo de Belchite | 678559 | 4569795 | 603 |
| 50040 | Badules | 24 Campo de Daroca | 646721 | 4555857 | 922 |
| 50041 | Bagüés | 05 Cinco Villas | 668806 | 4713062 | 890 |
| 50042 | Balconchán | 24 Campo de Daroca | 629394 | 4549813 | 780 |
| 50043 | Bárboles | 15 Ribera Alta del Ebro | 650798 | 4619593 | 259 |
| 50044 | Bardallur | 16 Valdejalón | 649001 | 4616465 | 276 |
| 50045 | Belchite | 22 Campo de Belchite | 688084 | 4575526 | 440 |
| 50046 | Belmonte de Gracián | 20 Comunidad de Calatayud | 622546 | 4574632 | 646 |
| 50047 | Berdejo | 20 Comunidad de Calatayud | 588228 | 4601889 | 990 |
| 50048 | Berrueco | 24 Campo de Daroca | 629047 | 4539000 | 1.098 |
| 50050 | Bijuesca | 20 Comunidad de Calatayud | 590200 | 4599540 | 900 |
| 50051 | Biota | 05 Cinco Villas | 649629 | 4680615 | 485 |
| 50052 | Bisimbre | 13 Campo de Borja | 629379 | 4635179 | 320 |
| 50053 | Boquiñeni | 15 Ribera Alta del Ebro | 645162 | 4634746 | 227 |
| 50054 | Bordalba | 20 Comunidad de Calatayud | 577028 | 4585589 | 1.000 |
| 50055 | Borja | 13 Campo de Borja | 621877 | 4632525 | 448 |
| 50056 | Botorrita | 17 D.C. Zaragoza | 664435 | 4596980 | 394 |
| 50057 | Brea de Aragón | 14 Aranda | 616767 | 4598105 | 553 |
| 50058 | Bubierca | 20 Comunidad de Calatayud | 596005 | 4574455 | 647 |
| 50059 | Bujaraloz | 10 Los Monegros | 737778 | 4598222 | 327 |
| 50060 | Bulbuenta | 13 Campo de Borja | 616318 | 4630774 | 520 |
| 50061 | Bureta | 13 Campo de Borja | 625677 | 4630675 | 410 |
| 50062 | Burgo de Ebro (EI) | 17 D.C. Zaragoza | 688380 | 4604970 | 183 |
| 50063 | Buste (EI) | 12 Tarazona y el Moncayo | 616097 | 4638317 | 687 |
| 50064 | Cabañas de Ebro | 15 Ribera Alta del Ebro | 652812 | 4628826 | 219 |
| 50065 | Cabolafuente | 20 Comunidad de Calatayud | 580537 | 4562876 | 977 |
| 50066 | Cadrete | 17 D.C. Zaragoza | 670277 | 4602676 | 304 |
| 50067 | Calatayud | 20 Comunidad de Calatayud | 613719 | 4578995 | 536 |
| 50068 | Calatorao | 16 Valdejalón | 638302 | 4598495 | 346 |
| 50069 | Calcena | 14 Aranda | 606933 | 4612624 | 836 |
| 50070 | Calmarza | 20 Comunidad de Calatayud | 591390 | 4557140 | 839 |
| 50071 | Campillo de Aragón | 20 Comunidad de Calatayud | 597147 | 4553639 | 1.054 |
| 50072 | Carenas | 20 Comunidad de Calatayud | 600831 | 4570517 | 653 |
| 50073 | Cariñena | 21 Campo de Cariñena | 648638 | 4578818 | 591 |
| 50074 | Caspe | 19 Bajo Aragón-Caspe / Baix Aragó-Casp | 748021 | 4569134 | 152 |
| 50075 | Castejón de Alarba | 20 Comunidad de Calatayud | 614561 | 4560183 | 916 |
| 50076 | Castejón de las Armas | 20 Comunidad de Calatayud | 599663 | 4573991 | 609 |

| Municipality | | Capital centre | Comarca | | X Coordinate | Y Coordinate | Height (metres) | |
|--------------|------------------------|----------------|------------------------|----|-------------------------------------|--------------|--------------------|-------|
| 50077 | Castejón de Valdejasa | 50077000101 | Castejón de Valdejasa | 05 | Cinco Villas | 666228 | 4649972 | 521 |
| 50078 | Castiliscar | 50078000101 | Castiliscar | 05 | Cinco Villas | 642232 | 4693101 | 493 |
| 50079 | Cervera de la Cañada | 50079000101 | Cervera de la Cañada | 20 | Comunidad de Calatayud | 605689 | 4587788 | 703 |
| 50080 | Cerveruela | 50080000101 | Cerveruela | 24 | Campo de Daroca | 649758 | 4564396 | 816 |
| 50081 | Cetina | 50081000101 | Cetina | 20 | Comunidad de Calatayud | 586824 | 4571951 | 675 |
| 50082 | Cimballa | 50082000101 | Cimballa | 20 | Comunidad de Calatayud | 603040 | 4550918 | 904 |
| 50083 | Cinco Olivas | 50083000101 | Cinco Olivas | 18 | Ribera Baja del Ebro | 720066 | 4580028 | 161 |
| 50084 | Clarés de Ribota | 50084000101 | Clarés de Ribota | 20 | Comunidad de Calatayud | 596972 | 4598436 | 943 |
| 50085 | Codo | 50085000101 | Codo | 22 | Campo de Belchite | 692601 | 4578513 | 342 |
| 50086 | Codos | 50086000101 | Codos | 20 | Comunidad de Calatayud | 636287 | 4572872 | 751 |
| 50087 | Contamina | 50087000101 | Contamina | 20 | Comunidad de Calatayud | 590693 | 4573439 | 669 |
| 50088 | Cosuenda | 50088000101 | Cosuenda | 21 | Campo de Cariñena | 642364 | 4580994 | 630 |
| 50089 | Cuarte de Huerva | 50089000101 | Cuarte de Huerva | 17 | D.C. Zaragoza | 672603 | 4606762 | 299 |
| 50090 | Cubel | 50090000101 | Cubel | 24 | Campo de Daroca | 614568 | 4550516 | 1.108 |
| 50091 | Cuerlas (Las) | 50091000101 | Cuerlas (Las) | 24 | Campo de Daroca | 622219 | 4535489 | 900 |
| 50092 | Chiprana | 50092000101 | Chiprana | 19 | Bajo Aragón-Caspe / Baix Aragó-Casp | 740819 | 4572231 | 178 |
| 50093 | Chodes | 50093000101 | Chodes | 16 | Valdejalón | 627024 | 4594141 | 470 |
| 50094 | Daroca | 50094000101 | Daroca | 24 | Campo de Daroca | 633126 | 4552776 | 797 |
| 50095 | Ejea de los Caballeros | 50095000301 | Ejea de los Caballeros | 05 | Cinco Villas | 653995 | 4665532 | 346 |
| 50096 | Embid de Ariza | 50096000201 | Embid de Ariza | 20 | Comunidad de Calatayud | 586138 | 4581716 | 675 |
| 50098 | Encinacorba | 50098000101 | Encinacorba | 21 | Campo de Cariñena | 644570 | 4572053 | 762 |
| 50099 | Épila | 50099000101 | Épila | 16 | Valdejalón | 643311 | 4607286 | 336 |
| 50100 | Erla | 50100000101 | Erla | 05 | Cinco Villas | 669563 | 4665144 | 425 |
| 50101 | Escatrón | 50101000101 | Escatrón | 18 | Ribera Baja del Ebro | 724158 | 4574365 | 143 |
| 50102 | Fabara | 50102000101 | Fabara | 19 | Bajo Aragón-Caspe / Baix Aragó-Casp | 765877 | 4563455 | 240 |
| 50104 | Farlete | 50104000101 | Farlete | 10 | Los Monegros | 707790 | 4617707 | 413 |
| 50105 | Fayón | 50105000101 | Fayón | 19 | Bajo Aragón-Caspe / Baix Aragó-Casp | 779388 | 4571205 | 92 |
| 50106 | Fayos (Los) | 50106000101 | Fayos (Los) | 12 | Tarazona y el Moncayo | 601080 | 4637301 | 569 |
| 50107 | Figueruelas | 50107000101 | Figueruelas | 15 | Ribera Alta del Ebro | 651780 | 4625665 | 252 |
| 50108 | Fombuena | 50108000101 | Fombuena | 24 | Campo de Daroca | 651749 | 4556491 | 950 |
| 50109 | Frago (El) | 50109000101 | Frago (El) | 05 | Cinco Villas | 670691 | 4682253 | 629 |
| 50110 | Frasno (El) | 50110000201 | Frasno (El) | 20 | Comunidad de Calatayud | 625841 | 4585991 | 682 |
| 50111 | Fréscano | 50111000101 | Fréscano | 13 | Campo de Borja | 628716 | 4637255 | 304 |
| 50113 | Fuendejalón | 50113000101 | Fuendejalón | 13 | Campo de Borja | 627110 | 4624516 | 472 |
| 50114 | Fuendetodos | 50114000101 | Fuendetodos | 22 | Campo de Belchite | 670725 | 4578999 | 750 |
| 50115 | Fuentes de Ebro | 50115000101 | Fuentes de Ebro | 17 | D.C. Zaragoza | 697925 | 4598541 | 196 |
| 50116 | Fuentes de Jiloca | 50116000101 | Fuentes de Jiloca | 20 | Comunidad de Calatayud | 622759 | 4565374 | 570 |

| Municipality | | Capital centre | | Comarca | X Coordinate | Y Coordinate | Height (metres) |
|--------------|-------------------------|----------------|-------------------------|--|--------------|--------------|--------------------|
| 50117 | Gallocanta | 50117000101 | Gallocanta | 24 Campo de Daroca | 625726 | 4539618 | 1.011 |
| 50118 | Gallur | 50118000101 | Gallur | 15 Ribera Alta del Ebro | 640121 | 4636552 | 254 |
| 50119 | Gelsa | 50119000101 | Gelsa | 18 Ribera Baja del Ebro | 712370 | 4587366 | 147 |
| 50120 | Godojos | 50120000101 | Godojos | 20 Comunidad de Calatayud | 595204 | 4569374 | 787 |
| 50121 | Gotor | 50121000101 | Gotor | 14 Aranda | 612757 | 4600528 | 608 |
| 50122 | Grisel | 50122000101 | Grisel | 12 Tarazona y el Moncayo | 605533 | 4636394 | 625 |
| 50123 | Grisén | 50123000101 | Grisén | 15 Ribera Alta del Ebro | 652935 | 4623296 | 249 |
| 50124 | Herrera de los Navarros | 50124000101 | Herrera de los Navarros | 24 Campo de Daroca | 660870 | 4564060 | 809 |
| 50125 | Ibdes | 50125000101 | Ibdes | 20 Comunidad de Calatayud | 597834 | 4563851 | 743 |
| 50126 | Illueca | 50126000101 | Illueca | 14 Aranda | 614585 | 4599636 | 599 |
| 50128 | Isuerre | 50128000101 | Isuerre | 05 Cinco Villas | 659892 | 4706121 | 661 |
| 50129 | Jaraba | 50129000101 | Jaraba | 20 Comunidad de Calatayud | 593644 | 4560624 | 767 |
| 50130 | Jarque | 50130000101 | Jarque | 14 Aranda | 610672 | 4601639 | 631 |
| 50131 | Jaulín | 50131000101 | Jaulín | 17 D.C. Zaragoza | 667656 | 4591290 | 508 |
| 50132 | Joyosa (La) | 50132000101 | Joyosa (La) | 15 Ribera Alta del Ebro | 660250 | 4623423 | 215 |
| 50133 | Lagata | 50133000101 | Lagata | 22 Campo de Belchite | 684068 | 4567950 | 518 |
| 50134 | Langa del Castillo | 50134000101 | Langa del Castillo | 24 Campo de Daroca | 634305 | 4563772 | 870 |
| 50135 | Layana | 50135000101 | Layana | 05 Cinco Villas | 644550 | 4684288 | 486 |
| 50136 | Lécera | 50136000101 | Lécera | 22 Campo de Belchite | 692061 | 4564084 | 508 |
| 50137 | Leciñena | 50137000101 | Leciñena | 10 Los Monegros | 698695 | 4630379 | 415 |
| 50138 | Lechón | 50138000101 | Lechón | 24 Campo de Daroca | 644205 | 4550006 | 850 |
| 50139 | Letux | 50139000101 | Letux | 22 Campo de Belchite | 684220 | 4569662 | 515 |
| 50140 | Litago | 50140000101 | Litago | 12 Tarazona y el Moncayo | 603706 | 4629935 | 781 |
| 50141 | Lituénigo | 50141000101 | Lituénigo | 12 Tarazona y el Moncayo | 602835 | 4632477 | 756 |
| 50142 | Lobera de Onsella | 50142000101 | Lobera de Onsella | 05 Cinco Villas | 662670 | 4704991 | 672 |
| 50143 | Longares | 50143000101 | Longares | 21 Campo de Cariñena | 653236 | 4585226 | 531 |
| 50144 | Longás | 50144000101 | Longás | 05 Cinco Villas | 669846 | 4705401 | 840 |
| 50146 | Lucena de Jalón | 50146000201 | Lucena de Jalón | 16 Valdejalón | 640987 | 4601758 | 324 |
| 50147 | Luceni | 50147000201 | Luceni | 15 Ribera Alta del Ebro | 646417 | 4632313 | 234 |
| 50148 | Luesia | 50148000101 | Luesia | 05 Cinco Villas | 662941 | 4692941 | 810 |
| 50149 | Luesma | 50149000101 | Luesma | 24 Campo de Daroca | 655573 | 4559124 | 943 |
| 50150 | Lumpiaque | 50150000101 | Lumpiaque | 16 Valdejalón | 641512 | 4610299 | 310 |
| 50151 | Luna | 50151000201 | Luna | 05 Cinco Villas | 670973 | 4670669 | 477 |
| 50152 | Maella | 50152000101 | Maella | 19 Bajo Aragón-Caspe / Baix Aragó-Casp | 763651 | 4557264 | 304 |
| 50153 | Magallón | 50153000101 | Magallón | 13 Campo de Borja | 627965 | 4632542 | 419 |
| 50154 | Mainar | 50154000101 | Mainar | 24 Campo de Daroca | 642459 | 4561771 | 866 |
| 50155 | Malanquilla | 50155000101 | Malanquilla | 20 Comunidad de Calatayud | 594087 | 4602865 | 1.002 |

| Municipality | | Capital centre | | Comarca | X Coordinate | Y Coordinate | Height (metres) |
|--------------|--------------------|----------------|--------------------|--|--------------|--------------|--------------------|
| 50156 | Maleján | 50156000101 | Maleján | 13 Campo de Borja | 620488 | 4631833 | 472 |
| 50157 | Malón | 50157000101 | Malón | 12 Tarazona y el Moncayo | 610194 | 4645526 | 430 |
| 50159 | Maluenda | 50159000101 | Maluenda | 20 Comunidad de Calatayud | 616081 | 4571779 | 581 |
| 50160 | Mallén | 50160000101 | Mallén | 13 Campo de Borja | 631146 | 4640313 | 286 |
| 50161 | Manchones | 50161000101 | Manchones | 24 Campo de Daroca | 628862 | 4556694 | 756 |
| 50162 | Mara | 50162000101 | Mara | 20 Comunidad de Calatayud | 624134 | 4572203 | 688 |
| 50163 | María de Huerva | 50163000101 | María de Huerva | 17 D.C. Zaragoza | 667409 | 4600708 | 343 |
| 50164 | Mediana de Aragón | 50164000101 | Mediana de Aragón | 17 D.C. Zaragoza | 691675 | 4593323 | 289 |
| 50165 | Mequinenza | 50165000101 | Mequinenza | 11 Bajo Cinca / Baix Cinca | 776283 | 4585933 | 74 |
| 50166 | Mesones de Isuela | 50166000101 | Mesones de Isuela | 14 Aranda | 621959 | 4601232 | 513 |
| 50167 | Mezalocha | 50167000201 | Mezalocha | 21 Campo de Cariñena | 660391 | 4588006 | 484 |
| 50168 | Mianos | 50168000101 | Mianos | 01 La Jacetania | 667921 | 4716791 | 692 |
| 50169 | Miedes de Aragón | 50169000101 | Miedes de Aragón | 20 Comunidad de Calatayud | 626487 | 4568718 | 758 |
| 50170 | Monegrillo | 50170000101 | Monegrillo | 10 Los Monegros | 715387 | 4613193 | 437 |
| 50171 | Moneva | 50171000101 | Moneva | 22 Campo de Belchite | 681963 | 4555448 | 659 |
| 50172 | Monreal de Ariza | 50172000201 | Monreal de Ariza | 20 Comunidad de Calatayud | 575025 | 4571660 | 771 |
| 50173 | Monterde | 50173000201 | Monterde | 20 Comunidad de Calatayud | 606244 | 4559097 | 790 |
| 50174 | Montón | 50174000101 | Montón | 20 Comunidad de Calatayud | 624783 | 4563054 | 633 |
| 50175 | Morata de Jalón | 50175000201 | Morata de Jalón | 16 Valdejalón | 627034 | 4592638 | 404 |
| 50176 | Morata de Jiloca | 50176000101 | Morata de Jiloca | 20 Comunidad de Calatayud | 618474 | 4567325 | 619 |
| 50177 | Morés | 50177000101 | Morés | 20 Comunidad de Calatayud | 619913 | 4592548 | 443 |
| 50178 | Moros | 50178000101 | Moros | 20 Comunidad de Calatayud | 598017 | 4583798 | 791 |
| 50179 | Moyuela | 50179000101 | Moyuela | 22 Campo de Belchite | 674565 | 4555275 | 725 |
| 50180 | Mozota | 50180000101 | Mozota | 17 D.C. Zaragoza | 661579 | 4594473 | 396 |
| 50181 | Muel | 50181000201 | Muel | 21 Campo de Cariñena | 660083 | 4592463 | 424 |
| 50182 | Muela (La) | 50182000201 | Muela (La) | 16 Valdejalón | 656951 | 4605014 | 598 |
| 50183 | Munébrega | 50183000101 | Munébrega | 20 Comunidad de Calatayud | 608596 | 4567741 | 749 |
| 50184 | Murero | 50184000101 | Murero | 24 Campo de Daroca | 627516 | 4557726 | 707 |
| 50185 | Murillo de Gállego | 50185000301 | Murillo de Gállego | 06 Hoya de Huesca / Plana de Uesca | 685332 | 4689769 | 543 |
| 50186 | Navardún | 50186000301 | Navardún | 05 Cinco Villas | 652351 | 4708544 | 526 |
| 50187 | Nigüella | 50187000101 | Nigüella | 20 Comunidad de Calatayud | 623207 | 4599491 | 491 |
| 50188 | Nombrevilla | 50188000101 | Nombrevilla | 24 Campo de Daroca | 637745 | 4552007 | 736 |
| 50189 | Nonaspe | 50189000101 | Nonaspe | 19 Bajo Aragón-Caspe / Baix Aragó-Casp | 772412 | 4567230 | 172 |
| 50190 | Novallas | 50190000101 | Novallas | 12 Tarazona y el Moncayo | 608201 | 4644943 | 427 |
| 50191 | Novillas | 50191000101 | Novillas | 13 Campo de Borja | 633217 | 4643882 | 239 |
| 50192 | Nuévalos | 50192000301 | Nuévalos | 20 Comunidad de Calatayud | 601384 | 4563162 | 724 |
| 50193 | Nuez de Ebro | 50193000101 | Nuez de Ebro | 17 D.C. Zaragoza | 693291 | 4607306 | 181 |

| Municipality | Capital centre | Comarca | X Coordinate | Y Coordinate | Height (metres) |
|---------------------|--------------------------|---------------------------|---------------------|---------------------|----------------------------|
| 50194 | Olvés | 20 Comunidad de Calatayud | 613430 | 4566295 | 807 |
| 50195 | Orcajo | 24 Campo de Daroca | 626885 | 4552153 | 770 |
| 50196 | Orera | 20 Comunidad de Calatayud | 627469 | 4573233 | 700 |
| 50197 | Orés | 05 Cinco Villas | 664982 | 4682883 | 647 |
| 50198 | Oseja | 14 Aranda | 608489 | 4606057 | 827 |
| 50199 | Osera de Ebro | 17 D.C. Zaragoza | 702057 | 4601141 | 174 |
| 50200 | Paniza | 21 Campo de Cariñena | 649977 | 4571983 | 699 |
| 50201 | Paracuellos de Jiloca | 20 Comunidad de Calatayud | 613944 | 4574703 | 586 |
| 50202 | Paracuellos de la Ribera | 20 Comunidad de Calatayud | 620210 | 4586800 | 486 |
| 50203 | Pastriz | 17 D.C. Zaragoza | 684819 | 4610047 | 187 |
| 50204 | Pedrola | 15 Ribera Alta del Ebro | 648381 | 4628073 | 296 |
| 50205 | Pedrosas (Las) | 05 Cinco Villas | 675899 | 4656287 | 475 |
| 50206 | Perdiguera | 10 Los Monegros | 696951 | 4625317 | 473 |
| 50207 | Piedratayada | 05 Cinco Villas | 681554 | 4665675 | 423 |
| 50208 | Pina de Ebro | 18 Ribera Baja del Ebro | 706255 | 4596166 | 161 |
| 50209 | Pinseque | 15 Ribera Alta del Ebro | 658270 | 4622736 | 230 |
| 50210 | Pintanos (Los) | 05 Cinco Villas | 660750 | 4711534 | 674 |
| 50211 | Plasencia de Jalón | 16 Valdejalón | 647510 | 4616163 | 274 |
| 50212 | Pleitas | 15 Ribera Alta del Ebro | 649627 | 4619479 | 258 |
| 50213 | Plenas | 22 Campo de Belchite | 671022 | 4553352 | 800 |
| 50214 | Pomer | 14 Aranda | 596683 | 4610523 | 1.107 |
| 50215 | Pozuel de Ariza | 20 Comunidad de Calatayud | 570679 | 4578432 | 695 |
| 50216 | Pozuelo de Aragón | 13 Campo de Borja | 631224 | 4625128 | 412 |
| 50217 | Pradilla de Ebro | 15 Ribera Alta del Ebro | 644245 | 4636009 | 228 |
| 50218 | Puebla de Albortón | 22 Campo de Belchite | 679488 | 4583933 | 483 |
| 50219 | Puebla de Alfindén (La) | 17 D.C. Zaragoza | 687442 | 4611595 | 197 |
| 50220 | Puendeluna | 05 Cinco Villas | 685390 | 4669386 | 430 |
| 50221 | Purujosa | 14 Aranda | 602758 | 4615478 | 978 |
| 50222 | Quinto | 18 Ribera Baja del Ebro | 709296 | 4589081 | 175 |
| 50223 | Remolinos | 15 Ribera Alta del Ebro | 651439 | 4633716 | 228 |
| 50224 | Retascón | 24 Campo de Daroca | 635945 | 4556211 | 800 |
| 50225 | Ricla | 16 Valdejalón | 633123 | 4596462 | 364 |
| 50227 | Romanos | 24 Campo de Daroca | 645136 | 4554399 | 922 |
| 50228 | Rueda de Jalón | 16 Valdejalón | 643814 | 4610698 | 301 |
| 50229 | Ruesca | 20 Comunidad de Calatayud | 627278 | 4571467 | 764 |
| 50230 | Sádaba | 05 Cinco Villas | 642439 | 4682909 | 454 |
| 50231 | Salillas de Jalón | 16 Valdejalón | 639766 | 4603131 | 330 |

| Municipality | | Capital centre | | Comarca | | X Coordinate | Y Coordinate | Height (metres) |
|--------------|------------------------------------|----------------|------------------------------------|---------|---------------------------------|--------------|--------------|--------------------|
| 50232 | Salvaterra de Esca | 50232000201 | Salvaterra de Esca | 01 | La Jacetania | 663520 | 4726153 | 582 |
| 50233 | Samper del Salz | 50233000101 | Samper del Salz | 22 | Campo de Belchite | 682362 | 4567256 | 552 |
| 50234 | San Martín de la Virgen de Moncayo | 50234000101 | San Martín de la Virgen de Moncayo | 12 | Tarazona y el Moncayo | 600421 | 4632638 | 813 |
| 50235 | San Mateo de Gállego | 50235000101 | San Mateo de Gállego | 17 | D.C. Zaragoza | 685529 | 4633357 | 281 |
| 50236 | Santa Cruz de Grío | 50236000201 | Santa Cruz de Grío | 16 | Valdejalón | 631399 | 4581279 | 712 |
| 50237 | Santa Cruz de Moncayo | 50237000101 | Santa Cruz de Moncayo | 12 | Tarazona y el Moncayo | 603215 | 4637703 | 629 |
| 50238 | Santa Eulalia de Gállego | 50238000101 | Santa Eulalia de Gállego | 06 | Hoya de Huesca / Plana de Uesca | 684740 | 4684228 | 505 |
| 50239 | Santed | 50239000101 | Santed | 24 | Campo de Daroca | 625494 | 4543614 | 1.057 |
| 50240 | Sástago | 50240000201 | Sástago | 18 | Ribera Baja del Ebro | 722035 | 4578099 | 153 |
| 50241 | Saviñán | 50241000101 | Saviñán | 20 | Comunidad de Calatayud | 619853 | 4589149 | 451 |
| 50242 | Sediles | 50242000101 | Sediles | 20 | Comunidad de Calatayud | 622899 | 4578436 | 739 |
| 50243 | Sestrica | 50243000101 | Sestrica | 14 | Aranda | 617311 | 4593981 | 572 |
| 50244 | Sierra de Luna | 50244000101 | Sierra de Luna | 05 | Cinco Villas | 673143 | 4657445 | 401 |
| 50245 | Sigüés | 50245000301 | Sigüés | 01 | La Jacetania | 663089 | 4721905 | 521 |
| 50246 | Sisamón | 50246000101 | Sisamón | 20 | Comunidad de Calatayud | 583666 | 4558448 | 1.051 |
| 50247 | Sobradiel | 50247000101 | Sobradiel | 15 | Ribera Alta del Ebro | 663355 | 4622890 | 215 |
| 50248 | Sos del Rey Católico | 50248000501 | Sos del Rey Católico | 05 | Cinco Villas | 646783 | 4706710 | 652 |
| 50249 | Tabuena | 50249000101 | Tabuena | 13 | Campo de Borja | 621325 | 4617235 | 778 |
| 50250 | Talamantes | 50250000101 | Talamantes | 13 | Campo de Borja | 609951 | 4620971 | 924 |
| 50251 | Tarazona | 50251000101 | Tarazona | 12 | Tarazona y el Moncayo | 605589 | 4640372 | 480 |
| 50252 | Tauste | 50252000301 | Tauste | 05 | Cinco Villas | 644954 | 4642489 | 267 |
| 50253 | Terrer | 50253000201 | Terrer | 20 | Comunidad de Calatayud | 607718 | 4576219 | 561 |
| 50254 | Tierga | 50254000101 | Tierga | 14 | Aranda | 616323 | 4607259 | 632 |
| 50255 | Tobed | 50255000101 | Tobed | 20 | Comunidad de Calatayud | 633942 | 4577718 | 638 |
| 50256 | Torralba de los Frailes | 50256000101 | Torralba de los Frailes | 24 | Campo de Daroca | 612708 | 4543837 | 1.095 |
| 50257 | Torralba de Ribota | 50257000101 | Torralba de Ribota | 20 | Comunidad de Calatayud | 610057 | 4586215 | 625 |
| 50258 | Torralbilla | 50258000101 | Torralbilla | 24 | Campo de Daroca | 639450 | 4563621 | 882 |
| 50259 | Torrehermosa | 50259000101 | Torrehermosa | 20 | Comunidad de Calatayud | 573127 | 4565762 | 839 |
| 50260 | Torrelapaja | 50260000201 | Torrelapaja | 20 | Comunidad de Calatayud | 587614 | 4604240 | 1.004 |
| 50261 | Torrellas | 50261000101 | Torrellas | 12 | Tarazona y el Moncayo | 602034 | 4639008 | 570 |
| 50262 | Torres de Berrellén | 50262000201 | Torres de Berrellén | 15 | Ribera Alta del Ebro | 661046 | 4624824 | 211 |
| 50263 | Torrijo de la Cañada | 50263000101 | Torrijo de la Cañada | 20 | Comunidad de Calatayud | 593772 | 4592072 | 725 |
| 50264 | Tosos | 50264000101 | Tosos | 21 | Campo de Cariñena | 661455 | 4575688 | 585 |
| 50265 | Trasmoz | 50265000101 | Trasmoz | 12 | Tarazona y el Moncayo | 606095 | 4631396 | 765 |
| 50266 | Trasobares | 50266000101 | Trasobares | 14 | Aranda | 613252 | 4611247 | 649 |
| 50267 | Uncastillo | 50267000101 | Uncastillo | 05 | Cinco Villas | 653888 | 4691575 | 601 |
| 50268 | Undués de Lerda | 50268000101 | Undués de Lerda | 05 | Cinco Villas | 650353 | 4714420 | 633 |

| Municipality | | Capital centre | | Comarca | | X Coordinate | Y Coordinate | Height (metres) |
|--------------|-------------------------|----------------|-------------------------|---------|------------------------|--------------|--------------|--------------------|
| 50269 | Urrea de Jalón | 50269000101 | Urrea de Jalón | 16 | Valdejalón | 647173 | 4614587 | 284 |
| 50270 | Urriés | 50270000101 | Urriés | 05 | Cinco Villas | 653783 | 4709331 | 557 |
| 50271 | Used | 50271000101 | Used | 24 | Campo de Daroca | 621133 | 4546164 | 1.050 |
| 50272 | Utebo | 50272000101 | Utebo | 17 | D.C. Zaragoza | 666949 | 4620229 | 207 |
| 50273 | Valdehorna | 50273000101 | Valdehorna | 24 | Campo de Daroca | 632488 | 4548347 | 897 |
| 50274 | Val de San Martín | 50274000101 | Val de San Martín | 24 | Campo de Daroca | 630592 | 4546469 | 997 |
| 50275 | Valmadrid | 50275000101 | Valmadrid | 22 | Campo de Belchite | 676893 | 4590427 | 536 |
| 50276 | Valpalmas | 50276000101 | Valpalmas | 05 | Cinco Villas | 677269 | 4669725 | 493 |
| 50277 | Valtorres | 50277000101 | Valtorres | 20 | Comunidad de Calatayud | 605493 | 4572819 | 678 |
| 50278 | Velilla de Ebro | 50278000101 | Velilla de Ebro | 18 | Ribera Baja del Ebro | 714433 | 4583642 | 152 |
| 50279 | Velilla de Jiloca | 50279000101 | Velilla de Jiloca | 20 | Comunidad de Calatayud | 617018 | 4570410 | 597 |
| 50280 | Vera de Moncayo | 50280000101 | Vera de Moncayo | 12 | Tarazona y el Moncayo | 609174 | 4631265 | 631 |
| 50281 | Vierlas | 50281000101 | Vierlas | 12 | Tarazona y el Moncayo | 609487 | 4642723 | 456 |
| 50282 | Vilueña (La) | 50282000101 | Vilueña (La) | 20 | Comunidad de Calatayud | 606856 | 4570023 | 700 |
| 50283 | Villadoz | 50283000101 | Villadoz | 24 | Campo de Daroca | 643800 | 4558567 | 900 |
| 50284 | Villafeliche | 50284000101 | Villafeliche | 20 | Comunidad de Calatayud | 625131 | 4561549 | 724 |
| 50285 | Villafranca de Ebro | 50285000101 | Villafranca de Ebro | 17 | D.C. Zaragoza | 696063 | 4605268 | 176 |
| 50286 | Villalba de Perejil | 50286000101 | Villalba de Perejil | 20 | Comunidad de Calatayud | 621407 | 4576198 | 633 |
| 50287 | Villalengua | 50287000101 | Villalengua | 20 | Comunidad de Calatayud | 596901 | 4588017 | 770 |
| 50288 | Villanueva de Gállego | 50288000301 | Villanueva de Gállego | 17 | D.C. Zaragoza | 681359 | 4626489 | 244 |
| 50289 | Villanueva de Jiloca | 50289000101 | Villanueva de Jiloca | 24 | Campo de Daroca | 635078 | 4548576 | 790 |
| 50290 | Villanueva de Huerva | 50290000101 | Villanueva de Huerva | 21 | Campo de Cariñena | 664398 | 4580069 | 531 |
| 50291 | Villar de los Navarros | 50291000101 | Villar de los Navarros | 24 | Campo de Daroca | 664359 | 4558494 | 799 |
| 50292 | Villarreal de Huerva | 50292000101 | Villarreal de Huerva | 24 | Campo de Daroca | 643636 | 4561536 | 867 |
| 50293 | Villarroya de la Sierra | 50293000101 | Villarroya de la Sierra | 20 | Comunidad de Calatayud | 601647 | 4591194 | 734 |
| 50294 | Villarroya del Campo | 50294000101 | Villarroya del Campo | 24 | Campo de Daroca | 640798 | 4556252 | 900 |
| 50295 | Vistabella | 50295000101 | Vistabella | 21 | Campo de Cariñena | 654914 | 4564917 | 754 |
| 50296 | Zaida (La) | 50296000101 | Zaida (La) | 18 | Ribera Baja del Ebro | 715462 | 4578326 | 156 |
| 50297 | Zaragoza | 50297001701 | Zaragoza | 17 | D.C. Zaragoza | 676641 | 4613878 | 200 |
| 50298 | Zuera | 50298001001 | Zuera | 17 | D.C. Zaragoza | 683518 | 4638008 | 279 |
| 50901 | Biel | 50901000101 | Biel | 05 | Cinco Villas | 670010 | 4695086 | 780 |
| 50902 | Marracos | 50902000101 | Marracos | 05 | Cinco Villas | 683923 | 4662171 | 413 |
| 50903 | Villamayor de Gállego | 50903000101 | Villamayor de Gállego | 17 | D.C. Zaragoza | 685466 | 4617640 | 237 |

Source: Aragon Statistics Institute with data from Instituto Geográfico Nacional and SITAR. Names: Nomenclátor at Jan 1st 2012.

Annex: MUNICIPALITIES**List of Aragon municipalities' UTM coordinates and capital centre height, sorted by comarcas.**

| Comarca | Municipality | X Coordinate | Y Coordinate | Height (metres) |
|----------------------|-------------------------------|---------------------|---------------------|----------------------------|
| 01 La Jacetania | 22006 Aísa | 694943 | 4728285 | 1.043 |
| | 22028 Ansó | 677802 | 4736063 | 860 |
| | 22032 Aragüés del Puerto | 690818 | 4730977 | 970 |
| | 22044 Bailo | 679988 | 4708916 | 714 |
| | 22068 Borau | 697817 | 4725795 | 1.008 |
| | 22076 Canal de Berdún | 675707 | 4719171 | 688 |
| | 22078 Canfranc | 703379 | 4736108 | 1.190 |
| | 22086 Castiello de Jaca | 700968 | 4722801 | 921 |
| | 22106 Fago | 674849 | 4733790 | 866 |
| | 22130 Jaca | 701247 | 4716185 | 818 |
| | 22131 Jasa | 691224 | 4729777 | 944 |
| | 22208 Santa Cilia | 687685 | 4714628 | 649 |
| | 22209 Santa Cruz de la Serós | 691113 | 4710812 | 788 |
| | 22250 Villanúa | 701871 | 4728582 | 953 |
| | 22901 Valle de Hecho | 684209 | 4734428 | 833 |
| | 22902 Puente la Reina de Jaca | 681949 | 4714081 | 690 |
| | 50035 Artieda | 665522 | 4717036 | 652 |
| | 50168 Mianos | 667921 | 4716791 | 692 |
| | 50232 Salvatierra de Esca | 663520 | 4726153 | 582 |
| | 50245 Sigüés | 663089 | 4721905 | 521 |
| 02 Alto Gállego | 22059 Biescas | 719886 | 4723246 | 860 |
| | 22072 Caldearenas | 705842 | 4697161 | 650 |
| | 22122 Hoz de Jaca | 720761 | 4730188 | 1.272 |
| | 22170 Panticosa | 722591 | 4733913 | 1.185 |
| | 22199 Sabiñánigo | 716210 | 4711225 | 789 |
| | 22204 Sallent de Gállego | 718304 | 4739262 | 1.305 |
| | 22252 Yebra de Basa | 723488 | 4707534 | 884 |
| | 22253 Yésero | 725662 | 4722449 | 1.132 |
| 03 Sobrarbe | 22002 Abizanda | 763874 | 4681799 | 636 |
| | 22051 Bércabo | 753276 | 4681391 | 713 |
| | 22057 Bielsa | 763955 | 4725420 | 1.026 |
| | 22066 Boltaña | 752432 | 4703899 | 643 |
| | 22069 Broto | 736245 | 4721004 | 905 |
| | 22107 Fanlo | 744551 | 4719571 | 1.320 |
| | 22109 Fiscal | 736803 | 4709089 | 768 |
| | 22113 Fueva (La) | 769566 | 4696253 | 631 |
| | 22114 Gistain | 773545 | 4721016 | 1.378 |
| | 22133 Labuerda | 757982 | 4704647 | 569 |
| | 22144 Laspuña | 759506 | 4710724 | 725 |
| | 22168 Palo | 767500 | 4690832 | 739 |
| | 22182 Plan | 773959 | 4720030 | 1.060 |
| | 22189 Puértolas | 757144 | 4715404 | 1.160 |
| | 22190 Pueyo de Araguás (El) | 760090 | 4703869 | 701 |
| | 22207 San Juan de Plan | 774696 | 4720784 | 1.085 |
| | 22227 Tella-Sin | 762629 | 4715301 | 771 |
| | 22230 Torla | 736917 | 4723692 | 1.032 |
| 22907 Aínsa-Sobrarbe | 758426 | 4701039 | 589 | |

| Comarca | Municipality | X Coordinate | Y Coordinate | Height (metres) |
|------------------------|---------------------------------|---------------------|---------------------|----------------------------|
| 04 La Ribagorza | 22035 Arén | 806987 | 4685415 | 708 |
| | 22053 Benabarre | 787615 | 4667971 | 762 |
| | 22054 Benasque | 788934 | 4723219 | 1.138 |
| | 22062 Bisaurri | 788286 | 4710981 | 1.108 |
| | 22067 Bonansa | 801859 | 4703998 | 1.256 |
| | 22074 Campo | 779581 | 4700985 | 691 |
| | 22080 Capella | 780451 | 4677307 | 526 |
| | 22084 Castejón de Sos | 787014 | 4712704 | 904 |
| | 22087 Castigaleu | 795667 | 4678797 | 836 |
| | 22095 Chía | 784759 | 4713613 | 1.221 |
| | 22105 Estopiñán del Castillo | 793684 | 4655620 | 780 |
| | 22111 Foradada del Toscar | 775854 | 4700965 | 980 |
| | 22117 Graus | 775641 | 4676486 | 469 |
| | 22129 Isábena | 792003 | 4689717 | 751 |
| | 22142 Lascurarre | 790465 | 4677862 | 647 |
| | 22143 Laspaúles | 795819 | 4708665 | 1.431 |
| | 22155 Monesma y Cajigar | 796801 | 4685110 | 1.025 |
| | 22157 Montanuy | 803828 | 4708300 | 1.205 |
| | 22177 Perarrúa | 776505 | 4685114 | 517 |
| | 22187 Puebla de Castro (La) | 771690 | 4671357 | 649 |
| | 22188 Puente de Montañana | 805540 | 4673408 | 528 |
| | 22200 Sahún | 784546 | 4719701 | 1.135 |
| | 22212 Santaliestra y San Quilez | 777502 | 4689596 | 561 |
| | 22214 Secastilla | 769926 | 4675339 | 612 |
| | 22215 Seira | 782026 | 4709103 | 815 |
| | 22221 Sesué | 785111 | 4717060 | 1.050 |
| | 22223 Sopeira | 808816 | 4691906 | 705 |
| | 22229 Tolva | 794610 | 4669117 | 696 |
| | 22233 Torre la Ribera | 790468 | 4697368 | 1.085 |
| 22243 Valle de Bardají | 783337 | 4701428 | 884 | |
| 22244 Valle de Lierp | 786409 | 4698026 | 1.012 | |
| 22246 Beranuy | 796044 | 4697008 | 995 | |
| 22247 Viacamp y Litera | 801186 | 4670586 | 671 | |
| 22249 Villanova | 784410 | 4716585 | 966 | |
| 05 Cinco Villas | 50033 Ardisa | 685149 | 4674795 | 433 |
| | 50036 Asín | 661174 | 4683289 | 584 |
| | 50041 Bagüés | 668806 | 4713062 | 890 |
| | 50051 Biota | 649629 | 4680615 | 485 |
| | 50077 Castejón de Valdejasa | 666228 | 4649972 | 521 |
| | 50078 Castiliscar | 642232 | 4693101 | 493 |
| | 50095 Ejea de los Caballeros | 653995 | 4665532 | 346 |
| | 50100 Erla | 669563 | 4665144 | 425 |
| | 50109 Frago (El) | 670691 | 4682253 | 629 |
| | 50128 Isuerre | 659892 | 4706121 | 661 |
| | 50135 Layana | 644550 | 4684288 | 486 |
| | 50142 Lobera de Onsella | 662670 | 4704991 | 672 |
| | 50144 Longás | 669846 | 4705401 | 840 |
| | 50148 Luesia | 662941 | 4692941 | 810 |
| | 50151 Luna | 670973 | 4670669 | 477 |
| | 50186 Navardún | 652351 | 4708544 | 526 |
| | 50197 Orés | 664982 | 4682883 | 647 |
| | 50205 Pedrosas (Las) | 675899 | 4656287 | 475 |
| | 50207 Piedratajada | 681554 | 4665675 | 423 |

| Comarca | Municipality | X Coordinate | Y Coordinate | Height (metres) |
|------------------------------------|--------------------------------|---------------------|---------------------|----------------------------|
| | 50210 Pintanos (Los) | 660750 | 4711534 | 674 |
| | 50220 Puendeluna | 685390 | 4669386 | 430 |
| | 50230 Sádaba | 642439 | 4682909 | 454 |
| | 50244 Sierra de Luna | 673143 | 4657445 | 401 |
| | 50248 Sos del Rey Católico | 646783 | 4706710 | 652 |
| | 50252 Tauste | 644954 | 4642489 | 267 |
| | 50267 Uncastillo | 653888 | 4691575 | 601 |
| | 50268 Undués de Lerda | 650353 | 4714420 | 633 |
| | 50270 Urriés | 653783 | 4709331 | 557 |
| | 50276 Valpalmas | 677269 | 4669725 | 493 |
| | 50901 Biel | 670010 | 4695086 | 780 |
| | 50902 Marracos | 683923 | 4662171 | 413 |
| 06 Hoya de Huesca / Plana de Uesca | 22004 Agüero | 681761 | 4691823 | 696 |
| | 22011 Albero Alto | 720448 | 4658953 | 442 |
| | 22014 Alcalá de Gurrea | 691514 | 4659987 | 461 |
| | 22015 Alcalá del Obispo | 724148 | 4662065 | 517 |
| | 22019 Alerre | 709640 | 4671236 | 505 |
| | 22021 Almudévar | 700221 | 4657375 | 456 |
| | 22027 Angüés | 735425 | 4666275 | 543 |
| | 22029 Antillón | 735138 | 4657850 | 513 |
| | 22036 Argavieso | 725286 | 4659471 | 481 |
| | 22037 Arguis | 711116 | 4688046 | 1.044 |
| | 22039 Ayerbe | 690674 | 4683180 | 582 |
| | 22047 Banastás | 710710 | 4673101 | 532 |
| | 22063 Biscarrués | 685681 | 4677683 | 472 |
| | 22064 Blecua y Torres | 732805 | 4660244 | 465 |
| | 22081 Casbas de Huesca | 736375 | 4671182 | 560 |
| | 22096 Chimillas | 710523 | 4672126 | 520 |
| | 22119 Gurrea de Gállego | 685438 | 4654067 | 341 |
| | 22125 Huesca | 714305 | 4668898 | 488 |
| | 22126 Ibieca | 730775 | 4671632 | 640 |
| | 22127 Igríes | 712201 | 4677040 | 599 |
| | 22149 Loarre | 695765 | 4687695 | 773 |
| | 22150 Loporzano | 721195 | 4671334 | 581 |
| | 22151 Loscorrales | 694560 | 4680919 | 620 |
| | 22156 Monflorite-Lascasas | 718761 | 4663881 | 436 |
| | 22162 Novales | 724707 | 4657179 | 464 |
| | 22163 Nuevo | 711283 | 4682812 | 726 |
| | 22173 Peñas de Riglos (Las) | 687350 | 4691265 | 678 |
| | 22178 Pertusa | 738018 | 4654225 | 639 |
| | 22181 Piracés | 722332 | 4654046 | 453 |
| | 22195 Quicena | 718200 | 4669792 | 476 |
| | 22203 Salillas | 730039 | 4653023 | 420 |
| | 22220 Sesa | 728363 | 4653122 | 437 |
| | 22222 Siétamo | 724946 | 4667406 | 559 |
| | 22228 Tierz | 718806 | 4668043 | 467 |
| | 22239 Tramaced | 724102 | 4650470 | 418 |
| | 22248 Vicién | 711841 | 4659461 | 394 |
| | 22904 Sotonera (La) | 701879 | 4681600 | 627 |
| | 22905 Lupiñén-Ortilla | 699808 | 4672279 | 469 |
| | 50185 Murillo de Gállego | 685332 | 4689769 | 543 |
| | 50238 Santa Eulalia de Gállego | 684740 | 4684228 | 505 |
| 07 Somontano de Barbastro | 22001 Abiego | 742246 | 4667567 | 539 |

| Comarca | Municipality | X Coordinate | Y Coordinate | Height (metres) |
|--------------------------|-----------------------------|---------------------|---------------------|----------------------------|
| | 22003 Adahuesca | 747331 | 4670591 | 616 |
| | 22024 Alquézar | 749975 | 4673419 | 660 |
| | 22041 Azara | 745800 | 4662020 | 429 |
| | 22042 Azlor | 744505 | 4664772 | 496 |
| | 22048 Barbastro | 759239 | 4658524 | 341 |
| | 22050 Barbuñales | 741228 | 4656973 | 468 |
| | 22055 Berbegal | 748463 | 4649993 | 512 |
| | 22058 Bierge | 741306 | 4672324 | 598 |
| | 22082 Castejón del Puente | 762326 | 4647831 | 382 |
| | 22088 Castillazuelo | 753606 | 4662187 | 368 |
| | 22090 Colungo | 753435 | 4673719 | 609 |
| | 22102 Estada | 767616 | 4663067 | 382 |
| | 22103 Estadilla | 768732 | 4661403 | 450 |
| | 22115 Grado (El) | 767553 | 4671580 | 467 |
| | 22128 Ilche | 753508 | 4649801 | 320 |
| | 22135 Laluenga | 744625 | 4654812 | 479 |
| | 22139 Laperdiguera | 745030 | 4653136 | 462 |
| | 22141 Lascellas-Ponzano | 741972 | 4661508 | 533 |
| | 22160 Naval | 760280 | 4676445 | 637 |
| | 22164 Olvena | 769511 | 4667240 | 522 |
| | 22174 Peralta de Alcofea | 743306 | 4646474 | 402 |
| | 22176 Peraltilla | 746892 | 4660531 | 429 |
| | 22186 Pozán de Vero | 750833 | 4663550 | 408 |
| | 22201 Salas Altas | 753967 | 4667325 | 513 |
| | 22202 Salas Bajas | 755024 | 4665729 | 460 |
| | 22235 Torres de Alcanadre | 739523 | 4650345 | 340 |
| | 22906 Santa María de Dulcis | 749422 | 4667181 | 437 |
| | 22908 Hoz y Costeán | 759112 | 4670090 | 703 |
| 08 Cinca Medio | 22007 Albalate de Cinca | 762204 | 4624077 | 188 |
| | 22017 Alcolea de Cinca | 759365 | 4623552 | 186 |
| | 22020 Alfántega | 761572 | 4635918 | 240 |
| | 22022 Almunia de San Juan | 769143 | 4647903 | 349 |
| | 22060 Binaced | 766029 | 4635580 | 279 |
| | 22110 Fonz | 770075 | 4656345 | 471 |
| | 22158 Monzón | 764910 | 4644976 | 279 |
| | 22193 Pueyo de Santa Cruz | 762285 | 4638876 | 246 |
| | 22903 San Miguel del Cinca | 759876 | 4638178 | 225 |
| 09 La Litera / La Litera | 22009 Albelda | 787437 | 4640817 | 361 |
| | 22016 Alcampell | 784827 | 4645263 | 449 |
| | 22025 Altorricón | 783700 | 4633814 | 265 |
| | 22040 Azanuy-Alins | 774527 | 4652303 | 454 |
| | 22043 Baells | 786760 | 4650696 | 610 |
| | 22045 Baldellou | 794205 | 4646869 | 460 |
| | 22061 Binéfar | 773697 | 4638651 | 286 |
| | 22075 Camporrells | 792266 | 4651452 | 665 |
| | 22089 Castillonroy | 791727 | 4642809 | 442 |
| | 22099 Esplús | 772136 | 4632829 | 281 |
| | 22175 Peralta de Calasanz | 780482 | 4654710 | 523 |
| | 22205 San Esteban de Litera | 775862 | 4644937 | 420 |
| | 22225 Tamarite de Litera | 780558 | 4631136 | 360 |
| | 22909 Vencillón | 776699 | 4622610 | 260 |
| 10 Los Monegros | 22008 Albalatillo | 737009 | 4624789 | 259 |
| | 22012 Albero Bajo | 717027 | 4656014 | 411 |

| Comarca | Municipality | X Coordinate | Y Coordinate | Height (metres) |
|----------------------------|--|---------------------|---------------------|----------------------------|
| | 22013 Alberuela de Tubo | 731113 | 4643601 | 350 |
| | 22018 Alcubierre | 711759 | 4631689 | 466 |
| | 22023 Almuniente | 714632 | 4647632 | 337 |
| | 22049 Barbués | 713876 | 4650919 | 361 |
| | 22079 Capdesaso | 733938 | 4636500 | 313 |
| | 22083 Castejón de Monegros | 730107 | 4611272 | 466 |
| | 22085 Castelflorite | 747609 | 4632394 | 310 |
| | 22116 Grañén | 718280 | 4646871 | 332 |
| | 22124 Huerto | 734967 | 4646298 | 370 |
| | 22136 Lalueza | 727880 | 4636000 | 285 |
| | 22137 Lanaja | 721875 | 4628063 | 369 |
| | 22172 Peñalba | 747203 | 4598799 | 254 |
| | 22184 Polefino | 723362 | 4639095 | 290 |
| | 22197 Robres | 710872 | 4638327 | 400 |
| | 22206 Sangarrén | 712807 | 4655135 | 379 |
| | 22213 Sariñena | 736036 | 4630762 | 281 |
| | 22217 Sena | 745566 | 4622673 | 221 |
| | 22218 Senés de Alcubierre | 708323 | 4642753 | 390 |
| | 22226 Tardienta | 704128 | 4650390 | 389 |
| | 22232 Torralba de Aragón | 706491 | 4645770 | 370 |
| | 22236 Torres de Barbués | 712958 | 4648769 | 345 |
| | 22242 Valfarta | 739223 | 4604885 | 372 |
| | 22251 Villanueva de Sigena | 748989 | 4622772 | 231 |
| | 50022 Almolda (La) | 732394 | 4604223 | 491 |
| | 50059 Bujaraloz | 737778 | 4598222 | 327 |
| | 50104 Farlete | 707790 | 4617707 | 413 |
| | 50137 Leciñena | 698695 | 4630379 | 415 |
| | 50170 Monegrillo | 715387 | 4613193 | 437 |
| | 50206 Perdiguera | 696951 | 4625317 | 473 |
| 11 Bajo Cinca / Baix Cinca | 22046 Ballobar | 766034 | 4612659 | 154 |
| | 22052 Belver de Cinca | 764736 | 4620810 | 196 |
| | 22077 Candasnos | 755925 | 4599255 | 283 |
| | 22094 Chalamera | 763330 | 4617659 | 195 |
| | 22112 Fraga | 778691 | 4602370 | 118 |
| | 22165 Ontiñena | 757094 | 4618627 | 215 |
| | 22167 Osso de Cinca | 765827 | 4618085 | 164 |
| | 22234 Torrente de Cinca | 778506 | 4596891 | 109 |
| | 22245 Vellilla de Cinca | 771766 | 4609220 | 126 |
| | 22254 Zaidín | 772253 | 4611493 | 155 |
| | 50165 Mequinzenza | 776283 | 4585933 | 74 |
| 12 Tarazona y el Moncayo | 50014 Alcalá de Moncayo | 608457 | 4627040 | 766 |
| | 50030 Añón de Moncayo | 606391 | 4626143 | 826 |
| | 50063 Buste (El) | 616097 | 4638317 | 687 |
| | 50106 Fayos (Los) | 601080 | 4637301 | 569 |
| | 50122 Grisel | 605533 | 4636394 | 625 |
| | 50140 Litago | 603706 | 4629935 | 781 |
| | 50141 Lituénigo | 602835 | 4632477 | 756 |
| | 50157 Malón | 610194 | 4645526 | 430 |
| | 50190 Novallas | 608201 | 4644943 | 427 |
| | 50234 San Martín de la Virgen de Moncayo | 600421 | 4632638 | 813 |
| | 50237 Santa Cruz de Moncayo | 603215 | 4637703 | 629 |
| | 50251 Tarazona | 605589 | 4640372 | 480 |
| | 50261 Torrellas | 602034 | 4639008 | 570 |

| Comarca | Municipality | X Coordinate | Y Coordinate | Height (metres) |
|-------------------------|-----------------------------------|---------------------|---------------------|----------------------------|
| | 50265 Trasmoz | 606095 | 4631396 | 765 |
| | 50280 Vera de Moncayo | 609174 | 4631265 | 631 |
| | 50281 Vierlas | 609487 | 4642723 | 456 |
| 13 Campo de Borja | 50003 Agón | 628519 | 4635151 | 312 |
| | 50006 Ainzón | 623160 | 4630146 | 429 |
| | 50010 Alberite de San Juan | 627051 | 4631151 | 375 |
| | 50011 Albeta | 624732 | 4631800 | 412 |
| | 50027 Ambel | 615090 | 4628108 | 575 |
| | 50052 Bisimbre | 629379 | 4635179 | 320 |
| | 50055 Borja | 621877 | 4632525 | 448 |
| | 50060 Bulbueute | 616318 | 4630774 | 520 |
| | 50061 Bureta | 625677 | 4630675 | 410 |
| | 50111 Fréscano | 628716 | 4637255 | 304 |
| | 50113 Fuendejalón | 627110 | 4624516 | 472 |
| | 50153 Magallón | 627965 | 4632542 | 419 |
| | 50156 Maleján | 620488 | 4631833 | 472 |
| | 50160 Mallén | 631146 | 4640313 | 286 |
| | 50191 Novillas | 633217 | 4643882 | 239 |
| | 50216 Pozuelo de Aragón | 631224 | 4625128 | 412 |
| | 50249 Tabuena | 621325 | 4617235 | 778 |
| | 50250 Talamantes | 609951 | 4620971 | 924 |
| 14 Aranda | 50031 Aranda de Moncayo | 600835 | 4603881 | 907 |
| | 50057 Brea de Aragón | 616767 | 4598105 | 553 |
| | 50069 Calcena | 606933 | 4612624 | 836 |
| | 50121 Gotor | 612757 | 4600528 | 608 |
| | 50126 Illueca | 614585 | 4599636 | 599 |
| | 50130 Jarque | 610672 | 4601639 | 631 |
| | 50166 Mesones de Isuela | 621959 | 4601232 | 513 |
| | 50198 Oseja | 608489 | 4606057 | 827 |
| | 50214 Pomer | 596683 | 4610523 | 1.107 |
| | 50221 Purujosa | 602758 | 4615478 | 978 |
| | 50243 Sestrica | 617311 | 4593981 | 572 |
| | 50254 Tierga | 616323 | 4607259 | 632 |
| | 50266 Trasobares | 613252 | 4611247 | 649 |
| 15 Ribera Alta del Ebro | 50008 Alagón | 656295 | 4626189 | 232 |
| | 50013 Alcalá de Ebro | 650071 | 4630910 | 223 |
| | 50043 Bárboles | 650798 | 4619593 | 259 |
| | 50053 Boquiñeni | 645162 | 4634746 | 227 |
| | 50064 Cabañas de Ebro | 652812 | 4628826 | 219 |
| | 50107 Figueruelas | 651780 | 4625665 | 252 |
| | 50118 Gallur | 640121 | 4636552 | 254 |
| | 50123 Grisén | 652935 | 4623296 | 249 |
| | 50132 Joyosa (La) | 660250 | 4623423 | 215 |
| | 50147 Luceni | 646417 | 4632313 | 234 |
| | 50204 Pedrola | 648381 | 4628073 | 296 |
| | 50209 Pinseque | 658270 | 4622736 | 230 |
| | 50212 Pleitas | 649627 | 4619479 | 258 |
| | 50217 Pradilla de Ebro | 644245 | 4636009 | 228 |
| | 50223 Remolinos | 651439 | 4633716 | 228 |
| | 50247 Sobradiel | 663355 | 4622890 | 215 |
| | 50262 Torres de Berrellén | 661046 | 4624824 | 211 |
| 16 Valdejalón | 50024 Almonacid de la Sierra | 640170 | 4584499 | 598 |
| | 50025 Almunia de Doña Godina (La) | 635796 | 4593109 | 366 |

| Comarca | Municipality | X Coordinate | Y Coordinate | Height (metres) |
|--|-------------------------------|---------------------|---------------------|----------------------------|
| | 50026 Alpartir | 635457 | 4587107 | 493 |
| | 50044 Bardallur | 649001 | 4616465 | 276 |
| | 50068 Calatorao | 638302 | 4598495 | 346 |
| | 50093 Chodes | 627024 | 4594141 | 470 |
| | 50099 Épila | 643311 | 4607286 | 336 |
| | 50146 Lucena de Jalón | 640987 | 4601758 | 324 |
| | 50150 Lumpiaque | 641512 | 4610299 | 310 |
| | 50175 Morata de Jalón | 627034 | 4592638 | 404 |
| | 50182 Muela (La) | 656951 | 4605014 | 598 |
| | 50211 Plasencia de Jalón | 647510 | 4616163 | 274 |
| | 50225 Ricla | 633123 | 4596462 | 364 |
| | 50228 Rueda de Jalón | 643814 | 4610698 | 301 |
| | 50231 Salillas de Jalón | 639766 | 4603131 | 330 |
| | 50236 Santa Cruz de Grío | 631399 | 4581279 | 712 |
| | 50269 Urrea de Jalón | 647173 | 4614587 | 284 |
| 17 D.C. Zaragoza | 50017 Alfajarín | 691196 | 4609822 | 195 |
| | 50056 Botorrita | 664435 | 4596980 | 394 |
| | 50062 Burgo de Ebro (El) | 688380 | 4604970 | 183 |
| | 50066 Cadrete | 670277 | 4602676 | 304 |
| | 50089 Cuarte de Huerva | 672603 | 4606762 | 299 |
| | 50115 Fuentes de Ebro | 697925 | 4598541 | 196 |
| | 50131 Jaulín | 667656 | 4591290 | 508 |
| | 50163 María de Huerva | 667409 | 4600708 | 343 |
| | 50164 Mediana de Aragón | 691675 | 4593323 | 289 |
| | 50180 Mozota | 661579 | 4594473 | 396 |
| | 50193 Nuez de Ebro | 693291 | 4607306 | 181 |
| | 50199 Osera de Ebro | 702057 | 4601141 | 174 |
| | 50203 Pastriz | 684819 | 4610047 | 187 |
| | 50219 Puebla de Alfindén (La) | 687442 | 4611595 | 197 |
| | 50235 San Mateo de Gállego | 685529 | 4633357 | 281 |
| | 50272 Utebo | 666949 | 4620229 | 207 |
| | 50285 Villafranca de Ebro | 696063 | 4605268 | 176 |
| | 50288 Villanueva de Gállego | 681359 | 4626489 | 244 |
| | 50297 Zaragoza | 676641 | 4613878 | 200 |
| | 50298 Zuera | 683518 | 4638008 | 279 |
| | 50903 Villamayor de Gállego | 685466 | 4617640 | 237 |
| 18 Ribera Baja del Ebro | 50012 Alborge | 721276 | 4579514 | 156 |
| | 50019 Alforque | 718930 | 4578820 | 164 |
| | 50083 Cinco Olivas | 720066 | 4580028 | 161 |
| | 50101 Escatrón | 724158 | 4574365 | 143 |
| | 50119 Gelsa | 712370 | 4587366 | 147 |
| | 50208 Pina de Ebro | 706255 | 4596166 | 161 |
| | 50222 Quinto | 709296 | 4589081 | 175 |
| | 50240 Sástago | 722035 | 4578099 | 153 |
| | 50278 Velilla de Ebro | 714433 | 4583642 | 152 |
| | 50296 Zaida (La) | 715462 | 4578326 | 156 |
| 19 Bajo Aragón-Caspe / Baix Aragó-Casp | 50074 Caspe | 748021 | 4569134 | 152 |
| | 50092 Chiprana | 740819 | 4572231 | 178 |
| | 50102 Fabara | 765877 | 4563455 | 240 |
| | 50105 Fayón | 779388 | 4571205 | 92 |
| | 50152 Maella | 763651 | 4557264 | 304 |
| | 50189 Nonaspe | 772412 | 4567230 | 172 |
| 20 Comunidad de Calatayud | 50001 Abanto | 609414 | 4555063 | 922 |

| Comarca | Municipality | X Coordinate | Y Coordinate | Height (metres) |
|----------------|--------------------------------|---------------------|---------------------|----------------------------|
| | 50009 Alarba | 616398 | 4562545 | 844 |
| | 50015 Alconchel de Ariza | 573706 | 4562051 | 896 |
| | 50020 Alhama de Aragón | 592685 | 4572608 | 658 |
| | 50029 Aniñón | 608264 | 4589214 | 729 |
| | 50032 Arándiga | 625230 | 4596669 | 462 |
| | 50034 Ariza | 579082 | 4573982 | 716 |
| | 50038 Ateca | 601059 | 4576657 | 584 |
| | 50046 Belmonte de Gracián | 622546 | 4574632 | 646 |
| | 50047 Berdejo | 588228 | 4601889 | 990 |
| | 50050 Bijuesca | 590200 | 4599540 | 900 |
| | 50054 Bordalba | 577028 | 4585589 | 1.000 |
| | 50058 Bubierca | 596005 | 4574455 | 647 |
| | 50065 Cabolafuente | 580537 | 4562876 | 977 |
| | 50067 Calatayud | 613719 | 4578995 | 536 |
| | 50070 Calmarza | 591390 | 4557140 | 839 |
| | 50071 Campillo de Aragón | 597147 | 4553639 | 1.054 |
| | 50072 Carenas | 600831 | 4570517 | 653 |
| | 50075 Castejón de Alarba | 614561 | 4560183 | 916 |
| | 50076 Castejón de las Armas | 599663 | 4573991 | 609 |
| | 50079 Cervera de la Cañada | 605689 | 4587788 | 703 |
| | 50081 Cetina | 586824 | 4571951 | 675 |
| | 50082 Cimballa | 603040 | 4550918 | 904 |
| | 50084 Clarés de Ribota | 596972 | 4598436 | 943 |
| | 50086 Codos | 636287 | 4572872 | 751 |
| | 50087 Contamina | 590693 | 4573439 | 669 |
| | 50096 Embid de Ariza | 586138 | 4581716 | 675 |
| | 50110 Frasno (El) | 625841 | 4585991 | 682 |
| | 50116 Fuentes de Jiloca | 622759 | 4565374 | 570 |
| | 50120 Godojos | 595204 | 4569374 | 787 |
| | 50125 Ildes | 597834 | 4563851 | 743 |
| | 50129 Jaraba | 593644 | 4560624 | 767 |
| | 50155 Malanquilla | 594087 | 4602865 | 1.002 |
| | 50159 Maluenda | 616081 | 4571779 | 581 |
| | 50162 Mara | 624134 | 4572203 | 688 |
| | 50169 Miedes de Aragón | 626487 | 4568718 | 758 |
| | 50172 Monreal de Ariza | 575025 | 4571660 | 771 |
| | 50173 Monterde | 606244 | 4559097 | 790 |
| | 50174 Montón | 624783 | 4563054 | 633 |
| | 50176 Morata de Jiloca | 618474 | 4567325 | 619 |
| | 50177 Morés | 619913 | 4592548 | 443 |
| | 50178 Moros | 598017 | 4583798 | 791 |
| | 50183 Munébrega | 608596 | 4567741 | 749 |
| | 50187 Nigüella | 623207 | 4599491 | 491 |
| | 50192 Nuévalos | 601384 | 4563162 | 724 |
| | 50194 Olivés | 613430 | 4566295 | 807 |
| | 50196 Orera | 627469 | 4573233 | 700 |
| | 50201 Paracuellos de Jiloca | 613944 | 4574703 | 586 |
| | 50202 Paracuellos de la Ribera | 620210 | 4586800 | 486 |
| | 50215 Pozuel de Ariza | 570679 | 4578432 | 695 |
| | 50229 Ruesca | 627278 | 4571467 | 764 |
| | 50241 Saviñán | 619853 | 4589149 | 451 |
| | 50242 Sediles | 622899 | 4578436 | 739 |
| | 50246 Sisamón | 583666 | 4558448 | 1.051 |
| | 50253 Terrer | 607718 | 4576219 | 561 |

| Comarca | Municipality | X Coordinate | Y Coordinate | Height (metres) |
|----------------------|-------------------------------|---------------------|---------------------|----------------------------|
| | 50255 Tobed | 633942 | 4577718 | 638 |
| | 50257 Torralba de Ribota | 610057 | 4586215 | 625 |
| | 50259 Torrehermosa | 573127 | 4565762 | 839 |
| | 50260 Torrelapaja | 587614 | 4604240 | 1.004 |
| | 50263 Torrijo de la Cañada | 593772 | 4592072 | 725 |
| | 50277 Valtorres | 605493 | 4572819 | 678 |
| | 50279 Velilla de Jiloca | 617018 | 4570410 | 597 |
| | 50282 Vilueña (La) | 606856 | 4570023 | 700 |
| | 50284 Villafeliche | 625131 | 4561549 | 724 |
| | 50286 Villalba de Perejil | 621407 | 4576198 | 633 |
| | 50287 Villalengua | 596901 | 4588017 | 770 |
| | 50293 Villarroya de la Sierra | 601647 | 4591194 | 734 |
| 21 Campo de Cariñena | 50004 Aguarón | 644897 | 4578064 | 649 |
| | 50005 Aguilón | 663642 | 4573485 | 683 |
| | 50007 Aladrén | 654623 | 4568268 | 783 |
| | 50018 Alfamén | 646787 | 4589155 | 373 |
| | 50073 Cariñena | 648638 | 4578818 | 591 |
| | 50088 Cosuenda | 642364 | 4580994 | 630 |
| | 50098 Encinacorba | 644570 | 4572053 | 762 |
| | 50143 Longares | 653236 | 4585226 | 531 |
| | 50167 Mezalocha | 660391 | 4588006 | 484 |
| | 50181 Muel | 660083 | 4592463 | 424 |
| | 50200 Paniza | 649977 | 4571983 | 699 |
| | 50264 Tosos | 661455 | 4575688 | 585 |
| | 50290 Villanueva de Huerva | 664398 | 4580069 | 531 |
| | 50295 Vistabella | 654914 | 4564917 | 754 |
| 22 Campo de Belchite | 50021 Almochuel | 705236 | 4572976 | 275 |
| | 50023 Almonacid de la Cuba | 684982 | 4572515 | 488 |
| | 50039 Azuara | 678559 | 4569795 | 603 |
| | 50045 Belchite | 688084 | 4575526 | 440 |
| | 50085 Codo | 692601 | 4578513 | 342 |
| | 50114 Fuendetodos | 670725 | 4578999 | 750 |
| | 50133 Lagata | 684068 | 4567950 | 518 |
| | 50136 Lécera | 692061 | 4564084 | 508 |
| | 50139 Letux | 684220 | 4569662 | 515 |
| | 50171 Moneva | 681963 | 4555448 | 659 |
| | 50179 Moyuela | 674565 | 4555275 | 725 |
| | 50213 Plenas | 671022 | 4553352 | 800 |
| | 50218 Puebla de Albornón | 679488 | 4583933 | 483 |
| | 50233 Samper del Salz | 682362 | 4567256 | 552 |
| | 50275 Valmadrid | 676893 | 4590427 | 536 |
| 23 Bajo Martín | 44008 Albalate del Arzobispo | 709033 | 4555260 | 342 |
| | 44031 Azaila | 709976 | 4574378 | 276 |
| | 44067 Castelnou | 721065 | 4567651 | 201 |
| | 44122 Híjar | 714055 | 4561533 | 291 |
| | 44129 Jatiel | 719620 | 4566587 | 209 |
| | 44191 Puebla de Híjar (La) | 714305 | 4565717 | 254 |
| | 44205 Samper de Calanda | 719093 | 4563172 | 258 |
| | 44237 Urrea de Gaén | 712345 | 4559768 | 308 |
| | 44265 Vinaceite | 702773 | 4571308 | 303 |
| 24 Campo de Daroca | 50002 Acered | 617184 | 4558811 | 835 |
| | 50016 Aldehuela de Liestos | 609272 | 4546922 | 980 |
| | 50028 Anento | 640096 | 4548078 | 700 |

| Comarca | Municipality | X Coordinate | Y Coordinate | Height (metres) |
|----------------|-------------------------------|---------------------|---------------------|----------------------------|
| | 50037 Atea | 621404 | 4557688 | 842 |
| | 50040 Badules | 646721 | 4555857 | 922 |
| | 50042 Balconchán | 629394 | 4549813 | 780 |
| | 50048 Berrueco | 629047 | 4539000 | 1.098 |
| | 50080 Cerveruela | 649758 | 4564396 | 816 |
| | 50090 Cubel | 614568 | 4550516 | 1.108 |
| | 50091 Cuerlas (Las) | 622219 | 4535489 | 900 |
| | 50094 Daroca | 633126 | 4552776 | 797 |
| | 50108 Fombuena | 651749 | 4556491 | 950 |
| | 50117 Gallocanta | 625726 | 4539618 | 1.011 |
| | 50124 Herrera de los Navarros | 660870 | 4564060 | 809 |
| | 50134 Langa del Castillo | 634305 | 4563772 | 870 |
| | 50138 Lechón | 644205 | 4550006 | 850 |
| | 50149 Luesma | 655573 | 4559124 | 943 |
| | 50154 Mainar | 642459 | 4561771 | 866 |
| | 50161 Manchones | 628862 | 4556694 | 756 |
| | 50184 Murero | 627516 | 4557726 | 707 |
| | 50188 Nombrevilla | 637745 | 4552007 | 736 |
| | 50195 Orcajo | 626885 | 4552153 | 770 |
| | 50224 Retascón | 635945 | 4556211 | 800 |
| | 50227 Romanos | 645136 | 4554399 | 922 |
| | 50239 Santed | 625494 | 4543614 | 1.057 |
| | 50256 Torralba de los Frailes | 612708 | 4543837 | 1.095 |
| | 50258 Torralbilla | 639450 | 4563621 | 882 |
| | 50271 Used | 621133 | 4546164 | 1.050 |
| | 50273 Valdehorna | 632488 | 4548347 | 897 |
| | 50274 Val de San Martín | 630592 | 4546469 | 997 |
| | 50283 Villadoz | 643800 | 4558567 | 900 |
| | 50289 Villanueva de Jiloca | 635078 | 4548576 | 790 |
| | 50291 Villar de los Navarros | 664359 | 4558494 | 799 |
| | 50292 Villarreal de Huerva | 643636 | 4561536 | 867 |
| | 50294 Villarroya del Campo | 640798 | 4556252 | 900 |
| 25 Jiloca | 44023 Allueva | 664865 | 4539201 | 1.200 |
| | 44032 Bádenas | 657666 | 4550944 | 998 |
| | 44033 Bágüena | 638169 | 4544743 | 793 |
| | 44034 Bañón | 652702 | 4522695 | 1.141 |
| | 44035 Barrachina | 656882 | 4529218 | 1.047 |
| | 44036 Bea | 655971 | 4544668 | 1.134 |
| | 44039 Bello | 626520 | 4531485 | 1.005 |
| | 44042 Blancas | 628147 | 4519407 | 1.047 |
| | 44046 Bueña | 646450 | 4508082 | 1.213 |
| | 44047 Burbágüena | 639952 | 4542135 | 814 |
| | 44050 Calamocha | 643304 | 4531209 | 884 |
| | 44056 Caminreal | 641458 | 4522462 | 920 |
| | 44065 Castejón de Tornos | 632382 | 4539834 | 1.085 |
| | 44085 Cosa | 657289 | 4522220 | 1.185 |
| | 44090 Cucalón | 650038 | 4550088 | 1.034 |
| | 44101 Ferrerueta de Huerva | 648562 | 4547478 | 1.015 |
| | 44102 Fonfría | 661067 | 4540197 | 1.247 |
| | 44112 Fuentes Claras | 641288 | 4525256 | 909 |
| | 44132 Lagueruela | 652020 | 4545274 | 1.066 |
| | 44133 Lanzuela | 650793 | 4551449 | 1.010 |
| | 44138 Loscos | 664421 | 4549792 | 981 |
| | 44152 Monforte de Moyuela | 667011 | 4546955 | 1.008 |

| Comarca | Municipality | X Coordinate | Y Coordinate | Height (metres) |
|----------------------------|--|---------------------|---------------------|----------------------------|
| | 44153 Monreal del Campo | 638864 | 4516713 | 939 |
| | 44164 Nogueras | 662393 | 4555702 | 861 |
| | 44168 Odón | 620788 | 4527100 | 1.090 |
| | 44169 Ojos Negros | 626825 | 4510918 | 1.151 |
| | 44180 Peracense | 629423 | 4500224 | 1.217 |
| | 44190 Pozuel del Campo | 626191 | 4514636 | 1.128 |
| | 44200 Rubielos de la Cérda | 650898 | 4515022 | 1.240 |
| | 44207 San Martín del Río | 635611 | 4547545 | 780 |
| | 44208 Santa Cruz de Nogueras | 660622 | 4553522 | 894 |
| | 44213 Singra | 642882 | 4502039 | 1.047 |
| | 44219 Tornos | 631990 | 4535915 | 1.018 |
| | 44220 Torralba de los Sisones | 630034 | 4527922 | 1.041 |
| | 44222 Torrecilla del Rebollar | 662507 | 4530723 | 1.142 |
| | 44227 Torre los Negros | 660423 | 4524480 | 1.083 |
| | 44232 Torrijo del Campo | 640235 | 4520876 | 923 |
| | 44251 Villafranca del Campo | 639763 | 4506511 | 956 |
| | 44252 Villahermosa del Campo | 647285 | 4552591 | 956 |
| | 44258 Villar del Salz | 626924 | 4504755 | 1.219 |
| 26 Cuencas Mineras | 44011 Alcaine | 693252 | 4536291 | 649 |
| | 44017 Aliaga | 694289 | 4505354 | 1.105 |
| | 44024 Anadón | 669813 | 4538982 | 1.112 |
| | 44043 Blesa | 677860 | 4546849 | 771 |
| | 44063 Cañizar del Olivar | 698714 | 4521265 | 954 |
| | 44066 Castel de Cabra | 694549 | 4519739 | 1.088 |
| | 44084 Cortes de Aragón | 682232 | 4538301 | 927 |
| | 44093 Cuevas de Almodén | 683449 | 4509379 | 1.281 |
| | 44099 Escucha | 684856 | 4518529 | 1.072 |
| | 44110 Fuenferrada | 667614 | 4526340 | 1.128 |
| | 44123 Hinojosa de Jarque | 687354 | 4507070 | 1.224 |
| | 44124 Hoz de la Vieja (La) | 681764 | 4532754 | 932 |
| | 44125 Huesa del Común | 675089 | 4542117 | 869 |
| | 44128 Jarque de la Val | 685918 | 4508389 | 1.269 |
| | 44131 Josa | 688090 | 4536461 | 772 |
| | 44142 Maicas | 677608 | 4537460 | 955 |
| | 44144 Martín del Río | 677439 | 4523800 | 909 |
| | 44148 Mezquita de Jarque | 680252 | 4510207 | 1.251 |
| | 44155 Montalbán | 685513 | 4522714 | 907 |
| | 44161 Muniesa | 684185 | 4544923 | 782 |
| | 44167 Obón | 691889 | 4530756 | 685 |
| | 44176 Palomar de Arroyos | 689982 | 4516986 | 1.206 |
| | 44184 Plou | 680694 | 4540322 | 903 |
| | 44203 Salcedillo | 668086 | 4536710 | 1.195 |
| | 44211 Segura de los Baños | 672680 | 4534383 | 1.122 |
| | 44224 Torre de las Arcas | 692508 | 4523921 | 945 |
| | 44238 Utrillas | 682107 | 4520650 | 968 |
| | 44256 Villanueva del Rebollar de la Sierra | 667843 | 4528766 | 1.085 |
| | 44267 Vivel del Río Martín | 673693 | 4526581 | 970 |
| | 44268 Zoma (La) | 700890 | 4517628 | 1.151 |
| 27 Andorra-Sierra de Arcos | 44006 Alacón | 693550 | 4544084 | 702 |
| | 44022 Alloza | 707999 | 4538414 | 668 |
| | 44025 Andorra | 714745 | 4539572 | 714 |
| | 44029 Ariño | 702406 | 4545012 | 536 |
| | 44087 Crivillén | 704288 | 4528866 | 774 |

| Comarca | Municipality | X Coordinate | Y Coordinate | Height (metres) |
|------------------------|----------------------------------|---------------------|---------------------|----------------------------|
| | 44096 Ejulve | 706561 | 4516903 | 1.113 |
| | 44100 Estercuel | 699737 | 4525574 | 829 |
| | 44116 Gargallo | 703784 | 4523562 | 941 |
| | 44172 Oliete | 695833 | 4541322 | 541 |
| 28 Bajo Aragón | 44004 Aguaviva | 736567 | 4523044 | 549 |
| | 44013 Alcañiz | 740023 | 4549527 | 381 |
| | 44014 Alcorisa | 720687 | 4530199 | 632 |
| | 44038 Belmonte de San José | 747595 | 4529249 | 661 |
| | 44040 Berge | 716982 | 4526376 | 718 |
| | 44051 Calanda | 733278 | 4535964 | 466 |
| | 44061 Cañada de Verich (La) | 744578 | 4528139 | 738 |
| | 44068 Castelserás | 740177 | 4540882 | 382 |
| | 44077 Cerollera (La) | 748354 | 4525354 | 840 |
| | 44080 Codoñera (La) | 745496 | 4535700 | 499 |
| | 44107 Foz-Calanda | 730309 | 4533949 | 496 |
| | 44118 Ginebrosa (La) | 741505 | 4528517 | 702 |
| | 44145 Mas de las Matas | 732739 | 4523950 | 496 |
| | 44146 Mata de los Olmos (La) | 708947 | 4527025 | 905 |
| | 44173 Olmos (Los) | 711895 | 4528345 | 868 |
| | 44178 Parras de Castellote (Las) | 732762 | 4517657 | 697 |
| | 44212 Seno | 724616 | 4521561 | 792 |
| | 44221 Torrecilla de Alcañiz | 744941 | 4538649 | 446 |
| | 44230 Torrevelilla | 743519 | 4532091 | 611 |
| | 44241 Valdealgorfa | 749601 | 4542090 | 510 |
| 29 Comunidad de Teruel | 44001 Ababuj | 685723 | 4491312 | 1.368 |
| | 44003 Aguatón | 649277 | 4504001 | 1.225 |
| | 44005 Aguilar del Alfambra | 686604 | 4495788 | 1.302 |
| | 44007 Alba | 639924 | 4497801 | 974 |
| | 44016 Alfambra | 666808 | 4490575 | 1.043 |
| | 44018 Almohaja | 632349 | 4496294 | 1.199 |
| | 44019 Alobras | 637349 | 4449316 | 1.110 |
| | 44020 Alpeñés | 663239 | 4518449 | 1.223 |
| | 44028 Argente | 655203 | 4506200 | 1.253 |
| | 44053 Camañas | 657602 | 4501025 | 1.239 |
| | 44055 Camarillas | 690076 | 4498301 | 1.314 |
| | 44062 Cañada Vellida | 676248 | 4508666 | 1.322 |
| | 44064 Cascante del Río | 660617 | 4451449 | 984 |
| | 44074 Cedrillas | 682353 | 4478640 | 1.364 |
| | 44075 Celadas | 656898 | 4482259 | 1.119 |
| | 44076 Cella | 645321 | 4479712 | 1.023 |
| | 44082 Corbalán | 671108 | 4474655 | 1.261 |
| | 44089 Cubla | 663648 | 4453014 | 1.088 |
| | 44092 Cuervo (El) | 642737 | 4446065 | 905 |
| | 44094 Cuevas Labradas | 665373 | 4480133 | 968 |
| | 44097 Escorihuela | 671871 | 4490448 | 1.133 |
| | 44111 Fuentes Calientes | 670995 | 4507717 | 1.209 |
| | 44115 Galve | 679184 | 4502878 | 1.180 |
| | 44130 Jorcas | 690419 | 4490618 | 1.357 |
| | 44135 Libros | 650436 | 4447540 | 766 |
| | 44136 Lidón | 659467 | 4509326 | 1.211 |
| | 44156 Monteagudo del Castillo | 685171 | 4480951 | 1.450 |
| | 44175 Orrios | 670489 | 4495319 | 1.046 |
| | 44177 Pancrudo | 666380 | 4514445 | 1.235 |

| Comarca | Municipality | X Coordinate | Y Coordinate | Height (metres) |
|-------------------------|---------------------------------|---------------------|---------------------|----------------------------|
| | 44181 Peralejos | 666788 | 4483443 | 995 |
| | 44182 Perales del Alfambra | 669178 | 4500346 | 1.165 |
| | 44185 Pobo (El) | 681334 | 4486604 | 1.399 |
| | 44195 Rillo | 669310 | 4510103 | 1.269 |
| | 44196 Riodeva | 657916 | 4442579 | 967 |
| | 44209 Santa Eulalia | 642899 | 4492075 | 984 |
| | 44216 Teruel | 660896 | 4467758 | 915 |
| | 44218 Tormón | 640171 | 4451715 | 1.051 |
| | 44226 Torrelacárcel | 643905 | 4497579 | 979 |
| | 44228 Torremocha de Jiloca | 644358 | 4494796 | 981 |
| | 44234 Tramacastiel | 649988 | 4450570 | 879 |
| | 44239 Valacloche | 662793 | 4450591 | 985 |
| | 44250 Veguillas de la Sierra | 636027 | 4446297 | 1.270 |
| | 44261 Villarquemado | 647161 | 4486962 | 996 |
| | 44263 Villastar | 657112 | 4460722 | 867 |
| | 44264 Villel | 654304 | 4455280 | 823 |
| | 44266 Visiedo | 660753 | 4505734 | 1.185 |
| 30 Maestrazgo | 44021 Allepuz | 692656 | 4485066 | 1.474 |
| | 44044 Bordón | 726411 | 4507659 | 828 |
| | 44059 Cantavieja | 719820 | 4489710 | 1.200 |
| | 44060 Cañada de Benatanduz | 708609 | 4495132 | 1.422 |
| | 44071 Castellote | 726281 | 4520120 | 774 |
| | 44088 Cuba (La) | 728859 | 4497106 | 882 |
| | 44106 Fortanete | 710276 | 4486817 | 1.353 |
| | 44126 Iglesuela del Cid (La) | 727374 | 4484742 | 1.227 |
| | 44149 Mirambel | 725049 | 4496581 | 993 |
| | 44150 Miravete de la Sierra | 695328 | 4494468 | 1.218 |
| | 44151 Molinos | 715151 | 4522148 | 838 |
| | 44183 Pitarque | 703590 | 4502716 | 999 |
| | 44236 Tronchón | 720181 | 4500078 | 1.096 |
| | 44260 Villarluengo | 708875 | 4502915 | 1.119 |
| | 44262 Villarroya de los Pinares | 697552 | 4489333 | 1.337 |
| 31 Sierra de Albarracín | 44009 Albarracín | 632131 | 4474568 | 1.171 |
| | 44041 Bezas | 642490 | 4466012 | 1.165 |
| | 44045 Bronchales | 619711 | 4485337 | 1.569 |
| | 44052 Calomarde | 621168 | 4470306 | 1.312 |
| | 44109 Frías de Albarracín | 617836 | 4466339 | 1.496 |
| | 44117 Gea de Albarracín | 640738 | 4474755 | 1.031 |
| | 44119 Griegos | 609237 | 4476145 | 1.601 |
| | 44120 Guadalaviar | 608859 | 4471920 | 1.519 |
| | 44127 Jabaloyas | 635389 | 4455897 | 1.405 |
| | 44157 Monterde de Albarracín | 627899 | 4484225 | 1.280 |
| | 44159 Moscardón | 624447 | 4465890 | 1.415 |
| | 44163 Noguera de Albarracín | 619043 | 4479951 | 1.386 |
| | 44174 Orihuela del Tremedal | 614378 | 4489932 | 1.447 |
| | 44189 Pozondón | 629444 | 4491274 | 1.407 |
| | 44197 Ródenas | 625596 | 4500167 | 1.380 |
| | 44198 Royuela | 626406 | 4470603 | 1.214 |
| | 44199 Rubiales | 647015 | 4460076 | 1.167 |
| | 44204 Saldón | 633787 | 4465279 | 1.395 |
| | 44215 Terriente | 627272 | 4462069 | 1.443 |
| | 44217 Toril y Masegoso | 628783 | 4456659 | 1.490 |
| | 44229 Torres de Albarracín | 624590 | 4476445 | 1.237 |

| Comarca | Municipality | X Coordinate | Y Coordinate | Height (metres) |
|---------------------------|-------------------------------|---------------------|---------------------|----------------------------|
| | 44235 Tramacastilla | 620970 | 4476747 | 1.260 |
| | 44243 Valdecuencia | 635519 | 4462166 | 1.331 |
| | 44249 Vallecillo (EI) | 621980 | 4455025 | 1.421 |
| | 44257 Villar del Cobo | 612768 | 4472674 | 1.419 |
| 32 Gúdar-Javalambre | 44002 Abejuela | 680234 | 4420107 | 1.169 |
| | 44010 Albentosa | 690407 | 4441682 | 952 |
| | 44012 Alcalá de la Selva | 693803 | 4471674 | 1.404 |
| | 44026 Arcos de las Salinas | 667388 | 4428823 | 1.081 |
| | 44048 Cabra de Mora | 686435 | 4465608 | 1.085 |
| | 44054 Camarena de la Sierra | 667044 | 4446403 | 1.294 |
| | 44070 Castellar (EI) | 685440 | 4470802 | 1.275 |
| | 44103 Formiche Alto | 679140 | 4466067 | 1.105 |
| | 44113 Fuentes de Rubielos | 702900 | 4449473 | 962 |
| | 44121 Gúdar | 693532 | 4479386 | 1.581 |
| | 44137 Linares de Mora | 706026 | 4466452 | 1.311 |
| | 44143 Manzanera | 685168 | 4436606 | 996 |
| | 44158 Mora de Rubielos | 691260 | 4458410 | 1.035 |
| | 44160 Mosqueruela | 716820 | 4471209 | 1.471 |
| | 44165 Nogueruelas | 701315 | 4456754 | 1.146 |
| | 44171 Olba | 702440 | 4445412 | 659 |
| | 44192 Puebla de Valverde (La) | 676230 | 4455052 | 1.118 |
| | 44193 Puertomingalvo | 716150 | 4460404 | 1.456 |
| | 44201 Rubielos de Mora | 700018 | 4451801 | 929 |
| | 44206 San Agustín | 697112 | 4437126 | 959 |
| | 44210 Sarrión | 686332 | 4445989 | 991 |
| | 44231 Torrijas | 674476 | 4432601 | 1.359 |
| | 44240 Valbona | 686419 | 4455695 | 949 |
| | 44244 Valdelinares | 703370 | 4474181 | 1.693 |
| 33 Matarraña / Matarranya | 44027 Arens de Lledó | 775180 | 4543378 | 381 |
| | 44037 Beceite | 768580 | 4525152 | 579 |
| | 44049 Calaceite | 768171 | 4545760 | 511 |
| | 44086 Cretas | 770532 | 4535997 | 563 |
| | 44105 Fórnoles | 752647 | 4531564 | 706 |
| | 44108 Fresneda (La) | 759004 | 4535642 | 585 |
| | 44114 Fuentespalda | 758606 | 4522048 | 712 |
| | 44141 Lledó | 775976 | 4539225 | 458 |
| | 44147 Mazaleón | 760869 | 4549119 | 359 |
| | 44154 Monroyo | 750477 | 4519780 | 857 |
| | 44179 Peñarroya de Tastavins | 756715 | 4516366 | 746 |
| | 44187 Portellada (La) | 757590 | 4530442 | 569 |
| | 44194 Ráfales | 754852 | 4525330 | 627 |
| | 44223 Torre de Arcas | 747529 | 4515491 | 746 |
| | 44225 Torre del Compte | 761849 | 4536519 | 497 |
| | 44245 Valdeltormo | 759609 | 4542097 | 436 |
| | 44246 Valderrobres | 766074 | 4529913 | 508 |
| | 44247 Valjunquera | 754810 | 4538173 | 552 |

Source: Aragon Statistics Institute with data from Instituto Geográfico Nacional and SITAR. Names: Nomenclátor at Jan 1st 2012.

ARAGON BASIC DATA IS A PRODUCT FOR THE DISSEMINATION OF PUBLIC STATISTICAL INFORMATION ON A WIDE RANGE OF SUBJECTS AND IN A SYNTHETIC PERSPECTIVE. WE PRESENT, IN A DIDACTIC WAY, A STATISTICAL JOURNEY THROUGHOUT ARAGÓN AS IF IT WERE A NUMERICAL TRAVEL GUIDE. THUS, THROUGH THIS COLLECTION, WE TRY TO SATISFY THE CURIOSITY ON CERTAIN ISSUES THAT DEFINE OUR COMMUNITY.

THESE BASIC DATA, SO AS MANY OTHER STATISTICAL PRODUCTS, ARE CONSTANTLY UPDATED AND AVAILABLE ON THE ARAGON STATISTICS INSTITUTE WEBSITE:

www.aragon.es/iaest

www.aragon.es/iaest

www.aragon.es/iaest

instituto aragonés de
estadística



UNIÓN EUROPEA
Fondo Europeo de
Desarrollo Regional



**GOBIERNO
DE ARAGON**

Departamento de Economía
y Empleo